



HAL
open science

Optimal traffic Deviation System

Yipeng Huang, Andréa Cynthia Santos, Christophe Duhamel

► **To cite this version:**

Yipeng Huang, Andréa Cynthia Santos, Christophe Duhamel. Optimal traffic Deviation System. Transport Research Arena (TRA 2016), Apr 2016, Warsaw, Poland. hal-02309258

HAL Id: hal-02309258

<https://hal.science/hal-02309258v1>

Submitted on 9 Oct 2019

HAL is a multi-disciplinary open access archive for the deposit and dissemination of scientific research documents, whether they are published or not. The documents may come from teaching and research institutions in France or abroad, or from public or private research centers.

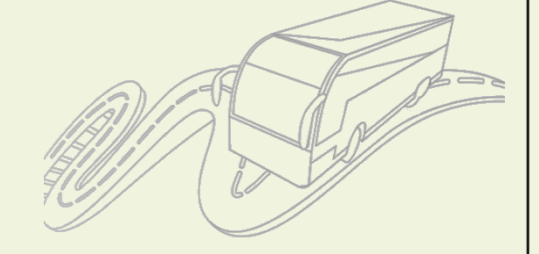
L'archive ouverte pluridisciplinaire **HAL**, est destinée au dépôt et à la diffusion de documents scientifiques de niveau recherche, publiés ou non, émanant des établissements d'enseignement et de recherche français ou étrangers, des laboratoires publics ou privés.

Optimal traffic Deviation System



Key Characteristics

- Collaborative project with industry, researchers and a real traffic control center
- Urban transportation network
- Short and long term disruptions management
- Traffic management
- Predictable versus unpredictable events
- Efficient optimization
- Decision support system



Motivation & Objectives

Motivation

- Many cities in the world are facing difficulties in managing and improving their urban network infrastructure
- The urban population is already higher than the rural population
- The urban sprawl and its network cannot be extended indefinitely
- The organization of urban areas remains a big challenge

Major objectives

- Develop a system to manage and mitigate traffic congestion efficiently whenever disruptions occur on the road network
- Address different type of disruptions such as
 - Predictable : road construction, maintenance, public events, etc.
 - Unpredictable : accidents, road damage by bad climate, etc.
- Generate specific deviations for cars, trucks and buses
- Provide efficient solution on the strategic and tactical levels

Methodology

Integrate data from complex and heterogeneous systems

- Geographical Information Systems (GIS)
- List of predictable blockages from external database(s)

Develop optimization methods

- Sophisticated algorithms
- Heuristics and metaheuristics

Visualization and Monitoring modules

- Depict blockages and deviations
- Provide blockages' timetable

Perform analysis

- Performance indicators
- Statistics

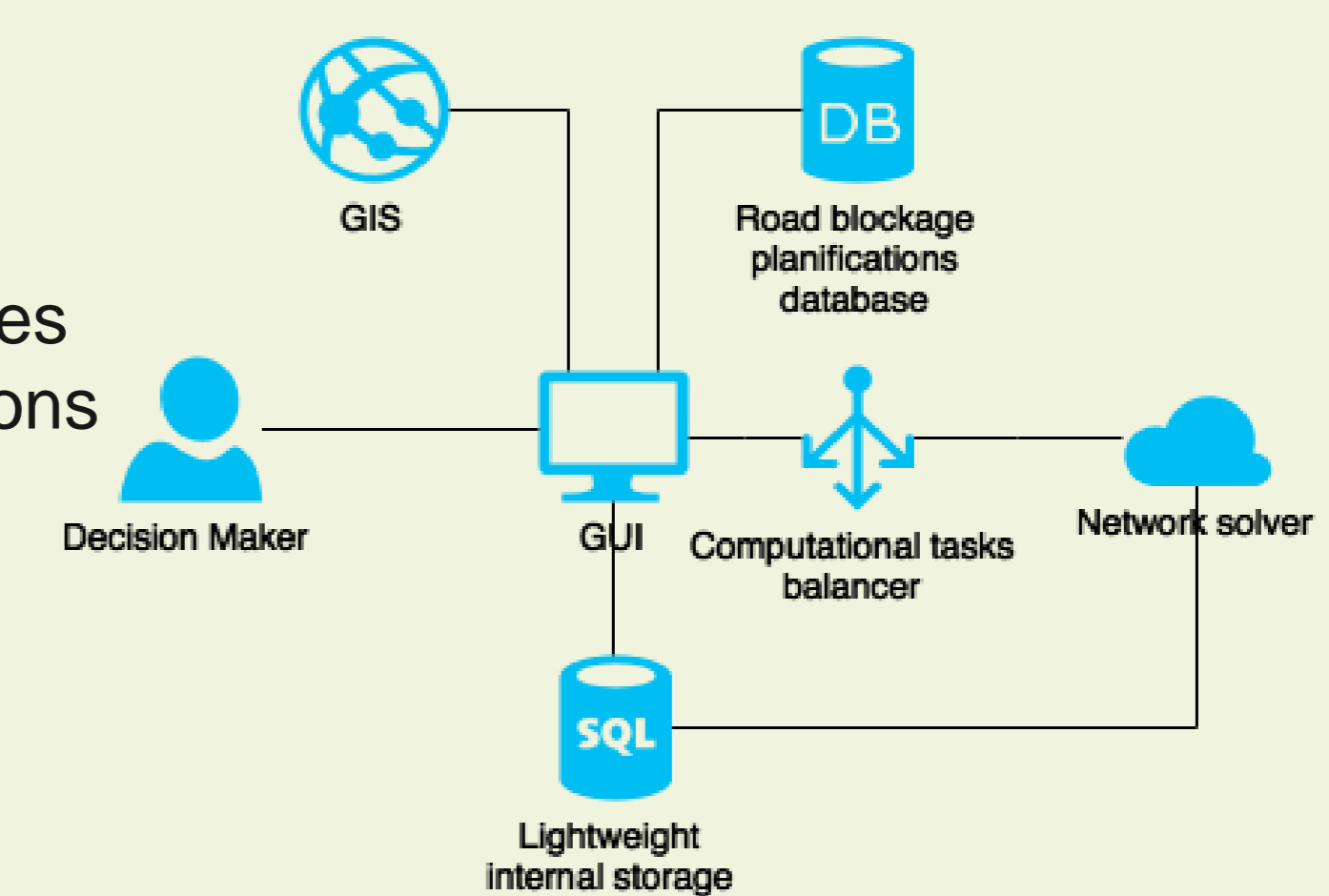



Figure 1: ODS system architecture

Results


Key result of the project : Optimal traffic Deviation System (ODS)



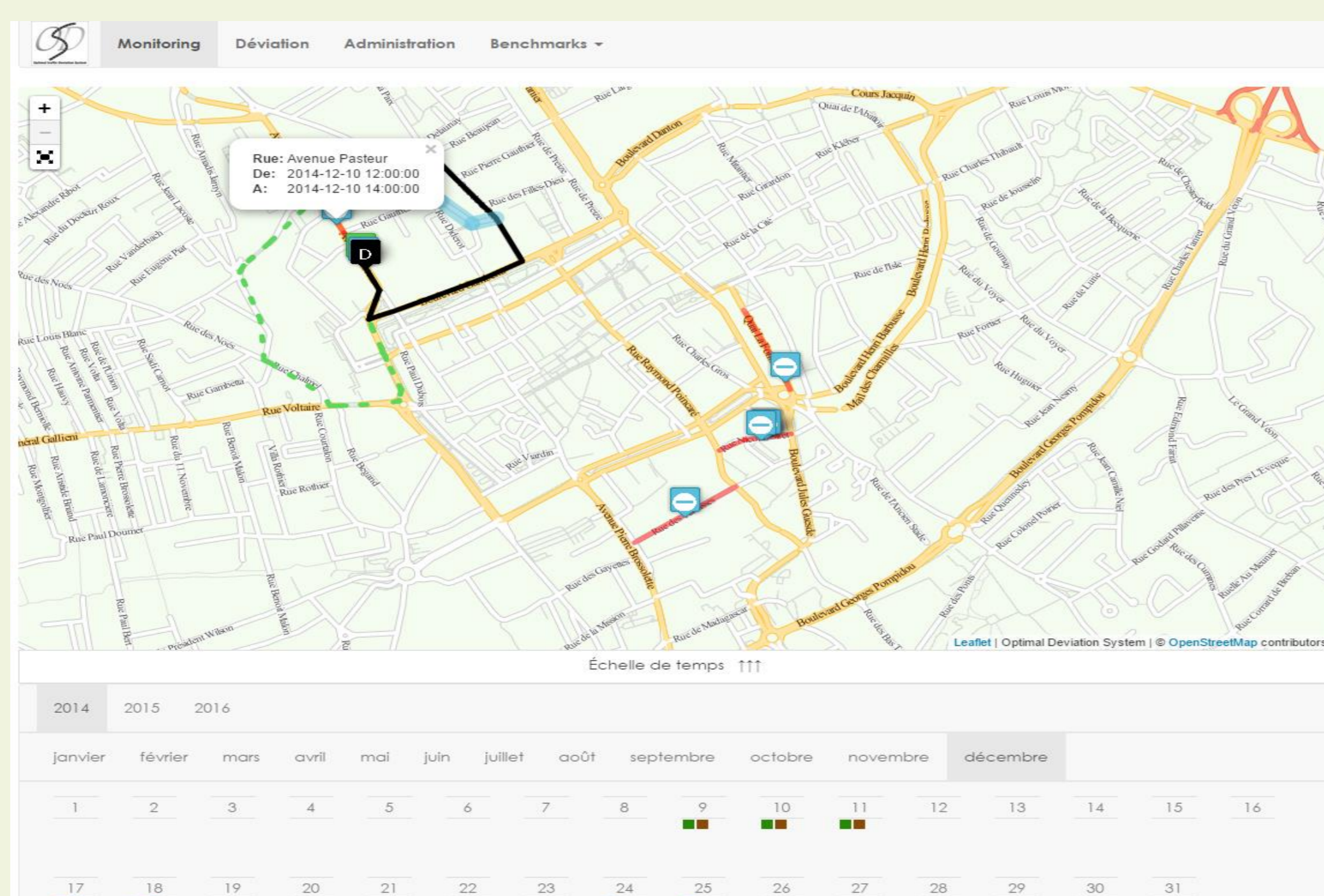
ODS is currently able to:

- Compute deviations using different optimization criteria
- Monitor deviations over time
- Depict solutions for different types of vehicles
- Show solution details
- Provide analysis for the computed solutions

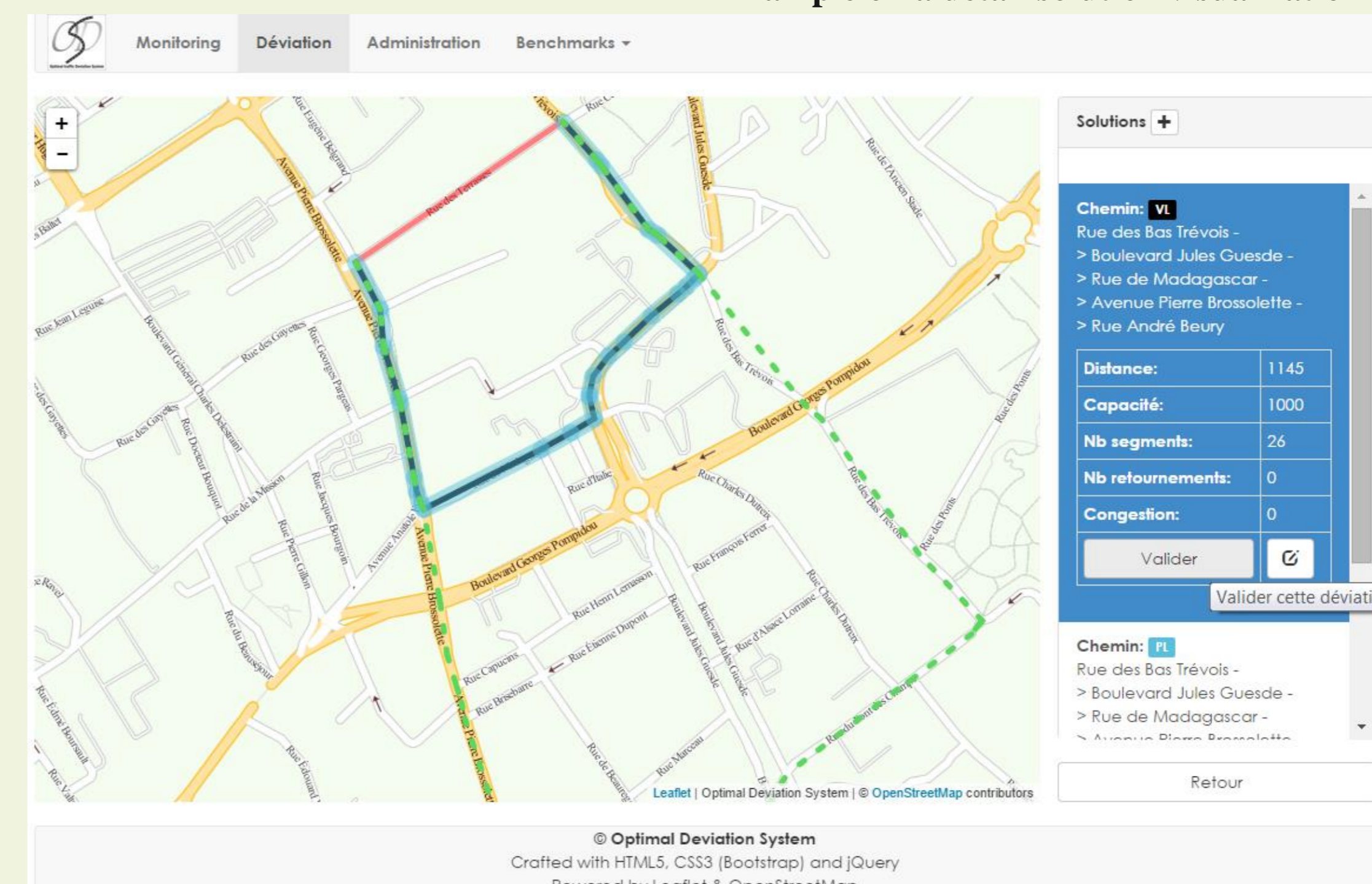
Graph of the road network from the town of Troyes (France)



Schedule monitoring screen for the town of Troyes (France)



Example of a detail solution visualization



Research Outlook

A system to manage traffic deviations on road networks

Import a list of predictable blockages

Extract and handle data from heterogeneous systems

Change direction of pathways

Address alternating traffic

Models to manage congestion

More sophisticated heuristics and metaheuristics

Collection of accurate data on the network infrastructure (sensors)

Ph.D student: Yipeng Huang ICD-LOSI-UTT (yipeng.huang@utt.fr)
 Supervisors: Andréa Cynthia Santos ICD-LOSI-UTT (andrea.duhamel@utt.fr)
 Christophe Duhamel LIMOS-UBP (christophe.duhamel@isima.fr)
 Industrial partner: Beijing Yuanzhi Tiancheng Technology Co. Ltd.

TRAVISIONS 2016 project
is funded by
the European Union

