



HAL
open science

Contribution to Contextual Representation of the Maritime Environment using Spatio-temporal Ontology Application to Electronic Navigation

Bilal Koteich, Saux Eric

► **To cite this version:**

Bilal Koteich, Saux Eric. Contribution to Contextual Representation of the Maritime Environment using Spatio-temporal Ontology Application to Electronic Navigation. International Semantic Web Summer school ISWS 2019, Jul 2019, Bertinoro, Italy. hal-02306470

HAL Id: hal-02306470

<https://hal.science/hal-02306470v1>

Submitted on 8 Oct 2019

HAL is a multi-disciplinary open access archive for the deposit and dissemination of scientific research documents, whether they are published or not. The documents may come from teaching and research institutions in France or abroad, or from public or private research centers.

L'archive ouverte pluridisciplinaire **HAL**, est destinée au dépôt et à la diffusion de documents scientifiques de niveau recherche, publiés ou non, émanant des établissements d'enseignement et de recherche français ou étrangers, des laboratoires publics ou privés.

Contribution to Contextual Representation of the Maritime Environment using Spatio-temporal Ontology

Application to Electronic Navigation



Bilal KOTEICH

Supervised by: Éric SAUX

Email :[bilal.koteich | eric.saux] @ecole-navale.fr

Naval Academy,

Naval Academy Research Institute (EA 3634),

Brest, France



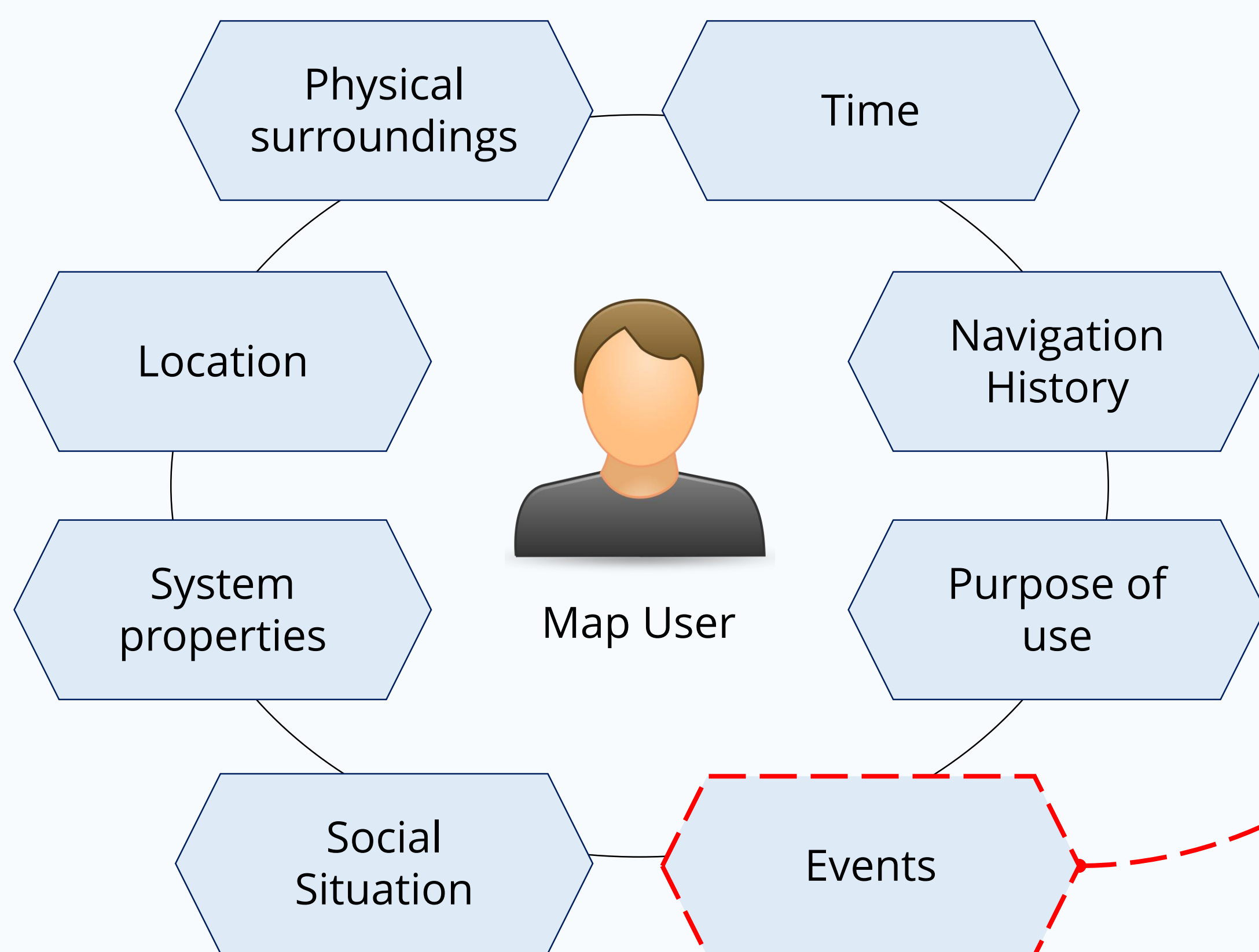
Research Problem

- ? Every geographical map delivers to its readers a message which is supposed to be in accordance with the intentions of its author.
- ? However, despite scientific and technical progress, Personalized Map is a very expensive service because it requires qualified human resources.
- ? A bland map does not catch the attention, a too colourful map does not deliver a clear visual message.
- ? An information can be useful in a given context, and useless in another, hence the problem of selecting relevant information to be mapped.
- ? How to precisely meet user requirements and ensure the production of a high quality map while reducing the cost of its preparation?

Context Modeling

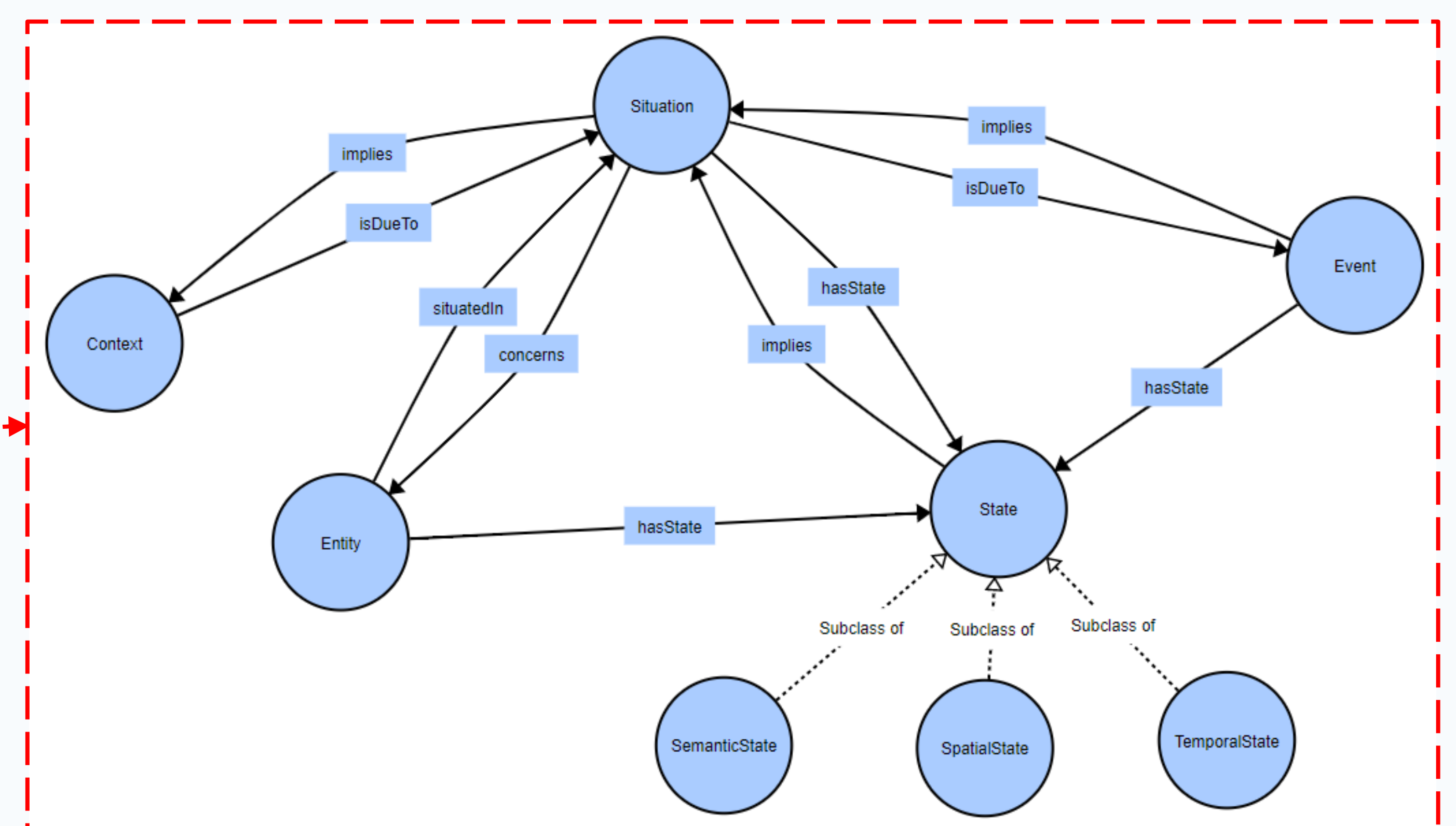
- Several approaches have been proposed to model the context: Key-Value Models, Markup Scheme Models, Graphical Models, Object Oriented Models, Logic Based Models, Ontology Based Models.
- Based on the evaluation conducted by [1], the authors concluded that the most promising model for context modeling with respect to the requirements identified can be found in the Ontology approach.
- Different context ontologies exist such as CONON, CoBrA, SOUPA, CoDAMoS, SmartSpace and CACOnt.
- According to the comparison study in [2], there are some limitations of these different ontologies to deal with our research problem. In the present work, these limitations have been overcome using an additional ontology-based model.

User Context



The surrounding context of the map user is composed of different elements.

Ontology-Based Model



A part of the ontology presenting the *Event* concept.

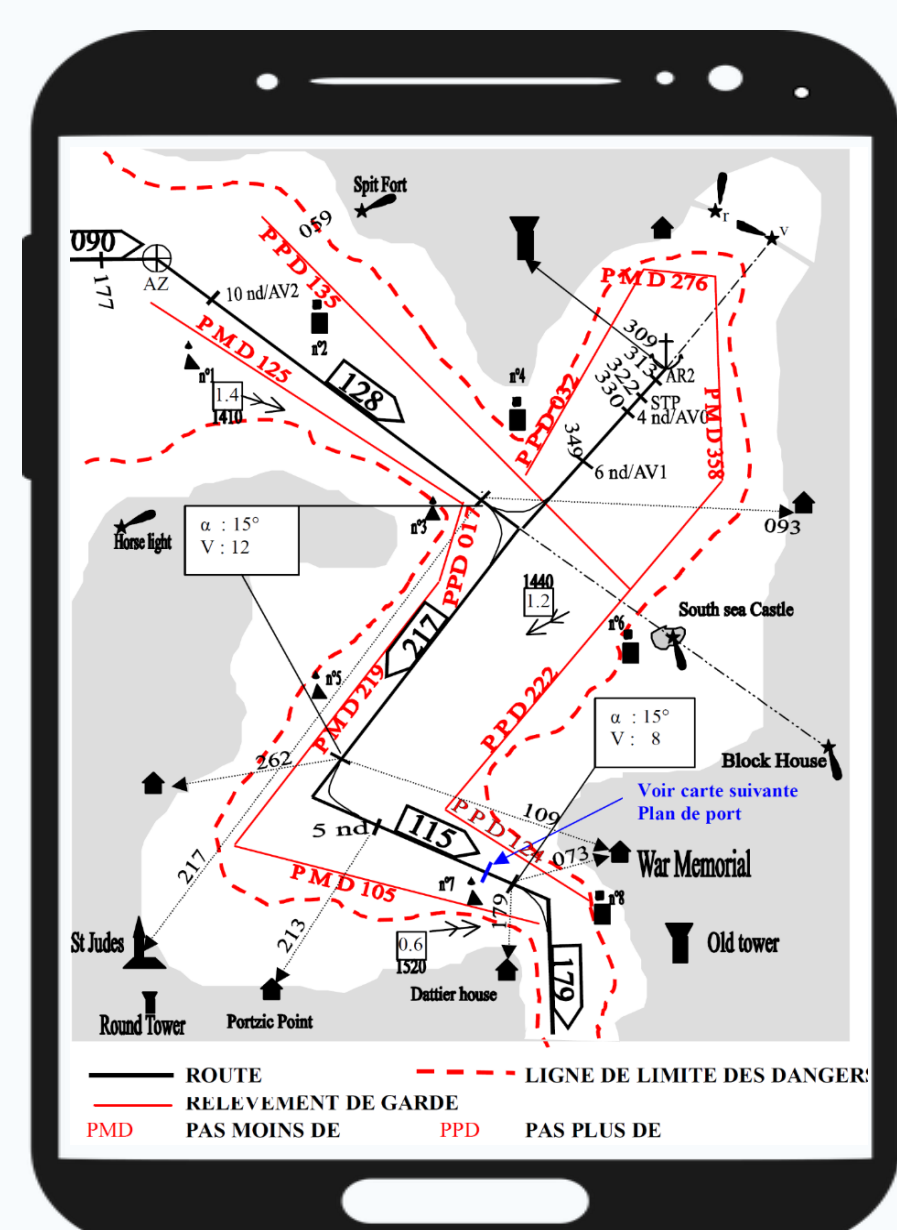
Use Case

Application to Electronic Navigational Charts (ENC).

Assuming the following assertion:
Event (Passing through a narrow area).

By reasoning, this event infers:

- Situation (Reduced ability to steer a boat)
- Context (Navigation in confined waters)
- Concerned entities to be mapped:
Entity (Danger limit line)



Example of contextual ENC.

Our Goals

- Context representation**
A Generic ontology-based model for representing context taking into consideration the user's profile and preferences, as well as events related to an environment (spatio-temporal dimension).
- Formalization of concepts**
Formalization of concepts in Description Logic to ensure reasoning with axioms.
- SWRL rules**
Formalization of rules in SWRL to ensure a reasoning complementary to axiomatic reasoning, while ensuring the principle of decidability.
- Application to On-demand navigational chart**
Developing an application that automates the process of selection of relevant informations to be mapped using reasoning technics.

[1] Strang T., Linnhoff-Popien C., A Context Modeling Survey, Workshop on Advanced Context Modelling, Reasoning and Management as part of UbiComp 2004 - Sixth International Conference on Ubiquitous Computing, Nottingham - England, September 2004.

[2] Malik S., Jain S. . Ontology based context aware model. In 2017 international conference on computational intelligence in data science (ICCIDS), p. 1-6, 2017