



**HAL**  
open science

## Tracking prospecting movements involved in breeding habitat selection: insights, pitfalls and perspectives

Aurore Ponchon, David Grémillet, Blandine Doligez, Thierry Chambert, Torkild Tveraa, Jacob González-Solís, Thierry Boulinier

### ► To cite this version:

Aurore Ponchon, David Grémillet, Blandine Doligez, Thierry Chambert, Torkild Tveraa, et al.. Tracking prospecting movements involved in breeding habitat selection: insights, pitfalls and perspectives. *Methods in Ecology and Evolution*, 2013, 4 (2), pp.143-150. 10.1111/j.2041-210x.2012.00259.x . hal-02282701

**HAL Id: hal-02282701**

**<https://hal.science/hal-02282701v1>**

Submitted on 2 Jan 2025

**HAL** is a multi-disciplinary open access archive for the deposit and dissemination of scientific research documents, whether they are published or not. The documents may come from teaching and research institutions in France or abroad, or from public or private research centers.

L'archive ouverte pluridisciplinaire **HAL**, est destinée au dépôt et à la diffusion de documents scientifiques de niveau recherche, publiés ou non, émanant des établissements d'enseignement et de recherche français ou étrangers, des laboratoires publics ou privés.



Distributed under a Creative Commons Attribution 4.0 International License

## Tracking prospecting movements involved in breeding habitat selection: insights, pitfalls and perspectives

Aurore Ponchon<sup>1\*</sup>, David Grémillet<sup>1,2</sup>, Blandine Doligez<sup>3,4</sup>, Thierry Chambert<sup>1,5</sup>,  
Torkild Tveraa<sup>6</sup>, Jacob González-Solís<sup>7</sup> and Thierry Boulinier<sup>1</sup>

<sup>1</sup>Centre d'Ecologie Fonctionnelle et Evolutive, CNRS UMR 5175, 1919 route de Mende, 34293 Montpellier Cedex 5, France;

<sup>2</sup>Percy FitzPatrick Institute, DST/NRF Centre of Excellence, University of Cape Town, Rondebosch, 7701, South Africa;

<sup>3</sup>CNRS, Université de Lyon, Université Lyon 1, F-69000 Lyon, France; Department of Biometry and Evolutionary Biology, LBBE UMR 5558, Bâtiment Gregor Mendel, 43 boulevard du 11 novembre 1918, F-69622 Villeurbanne, France; <sup>4</sup>Animal Ecology/Department of Ecology and Genetics, Evolutionary Biology Centre, Uppsala University, Norbyvägen 18d, SE-752 36 Uppsala, Sweden; <sup>5</sup>Department of Ecology, Montana State University, P.O. Box 173460, Bozeman, MT, 59717-3460, USA;

<sup>6</sup>Norwegian Institute for Nature Research (NINA), Arctic Ecology Department, Polar Environmental Centre, NO-9296 Tromsø, Norway; and <sup>7</sup>Institute for Research on Biodiversity (IRBio), Department of Animal Biology, University of Barcelona, Barcelona, Spain

### Summary

1. Prospecting allows individuals to gather information on the local quality of potential future breeding sites. In a variable and heterogeneous environment, it plays a major role in breeding habitat selection and potentially helps individuals make optimal dispersal decisions. Although prospecting movements, involving visits to other breeding sites, have been observed in many species at relatively fine spatial scales, little is known about their occurrence at larger scales. Furthermore, the adaptive value of dispersal strategies in response to environmental changes remains poorly investigated.

2. Here, our main objective is to highlight in what ways tracking devices could constitute powerful tools to study prospecting behaviour at various spatial scales. First, we stress the importance of considering prospecting movements involved in breeding habitat selection and we detail the type of data that can be collected. Then, we review the advantages and constraints associated with the use of tracking devices in this context, and we suggest new perspectives to investigate the behavioural strategies adopted by individuals during breeding habitat selection processes and dispersal decisions.

3. The rapid development of new powerful electronic tools for tracking individual behaviour thus opens a wide range of opportunities. More specifically, it may allow a more thorough understanding of the role of scale-dependent dispersal behaviour in population responses to environmental changes.

**Key-words:** biotelemetry, breeding habitat choice, dispersal decisions, individual strategies, social information, spatial population ecology

### Introduction

Dispersal, defined as the movement of an individual from its natal or previous breeding site to a new breeding site, is a key process in ecology and evolution (Clobert *et al.* 2001; Ronce 2007). In a context of rapid environmental changes at large scales due to global warming and anthropogenic activities, the role of individual dispersal among populations has recently been highlighted as an essential research topic (Kokko & Lopéz-Sepulcre 2006; Grémillet & Boulinier 2009). Indeed, dispersal is a key process involved in the spatial distribution of populations and species ranges, as well as gene flow within metapopulations (Clobert *et al.* 2001; Hanski & Gaggiotti 2004).

A key component of the dispersal process is the selection of a new breeding habitat (Danchin, Heg & Doligez 2001). As variability in habitat quality can strongly affect individual fitness (Boulinier & Lemel 1996), numerous species have developed adaptive behavioural strategies to select high-quality habitat sites (Boulinier *et al.* 2008a). In particular, individuals may perform prospecting movements, that is, visits to breeding sites where they do not currently breed (Reed *et al.* 1999). During such visits, individuals may gather personal information from environmental cues and social information from the local presence or performance of conspecifics to assess the quality of breeding sites (Reed *et al.* 1999; Danchin, Heg & Doligez 2001; Danchin *et al.* 2004; Dall *et al.* 2005). Prospecting often occurs before dispersing and settling in a new breeding site, when individuals are expected to choose a suitable site to

\*Correspondence author. E-mail: aurore.ponchon@cefe.cnrs.fr

maximize their future fitness, and has mainly been reported in immatures, non-breeders or failed breeders (Reed *et al.* 1999). Theoretical studies have stressed that such behaviour should be observed if local environment quality and the used cues are temporally predictable at the spatial scale considered (Boulinier & Danchin 1997; Doligez *et al.* 2003).

Prospecting behaviour has been extensively documented in colonial (Boulinier *et al.* 1996; Danchin, Boulinier & Massot 1998; Frederiksen & Bregnballe 2001; Dittmann, Zinsmeister & Becker 2005; Calabuig *et al.* 2010) and territorial birds (Doligez, Danchin & Clobert 2002; Ward 2005; Parejo *et al.* 2007; Arlt & Pärt 2008), because their movement behaviour can be conspicuous and easily observed in the field compared to other taxa. Nevertheless, prospecting and information use in a breeding habitat selection context have also been suggested in insects (Seeley & Buhman 2001; Francks *et al.* 2007; Canonge, Deneubourg & Sempo 2011), mammals (Young, Carlson & Clutton-Brock 2005; Selonen & Hanski 2010; Rémy *et al.* 2011), amphibians (Gautier *et al.* 2006) and reptiles (Aragón *et al.* 2006). Furthermore, visits of non-local breeders have been reported in many other species (Hamel, McMahon & Bradshaw 2008; Jorgensen *et al.* 2010; Stevick *et al.* 2011), even if these specific movements have not been described as prospecting movements or related to breeding habitat selection.

However, most studies directly dealing with breeding habitat selection and using marked individuals have recorded prospecting movements at limited spatial scales, covering a few kilometres at best. Consequently, the relative importance of large- vs. small-scale prospecting movements is little known. Moreover, both the influence of prospecting behaviour on large-scale population dynamics (Morales *et al.* 2010) and the use of information gathered by individuals on the quality of a site in response to large-scale environmental fluctuations remain unexplored (Grémillet & Boulinier 2009). Capture–mark–recapture approaches (Lebreton *et al.* 2003) genetics tools (Broquet & Petit 2009), and to some extent, intrinsic biogeochemical markers (Ramos & González-Solís 2012) allow estimating dispersal rates within metapopulations. Yet, these methods give limited insights into the behavioural mechanisms underlying breeding habitat selection which lead to the observed dispersal patterns. Furthermore, direct observations and modelling approaches conducted so far paid little attention to large-scale prospecting movements and their consequences on dispersal strategies and population dynamics.

In the last decades, powerful tracking devices have been developed to allow the remote tracking of individuals (Ropert-Coudert & Wilson 2005). Strikingly, the enormous potential of these tools for addressing crucial questions regarding information gathering and dispersal at various spatial scales has been so far poorly exploited (Grémillet & Boulinier 2009; but see Votier *et al.* 2011). Therefore, our main objective here is to highlight in what ways tracking devices can constitute powerful tools to study prospecting behaviours at various spatial scales. For this purpose, we first outline the importance of investigating prospecting behaviour for breeding habitat selection studies and we review the type of required data. In a

second step, we describe how to collect such data in wild populations using tracking devices and we provide illustrations of prospecting movement data collected using different tracking devices. Finally, we highlight the strong potential of these approaches to explore the role of prospecting in breeding habitat selection and dispersal processes.

## Why investigate prospecting behaviour?

As an important part of habitat selection process, prospecting can have potential consequences on dispersal strategies at the individual, population and species levels.

First, investigating prospecting behaviour can shed light on decision-making processes involved in dispersal and thereby help understand the mechanistic responses of individuals to environmental conditions fluctuating at different spatial scales (Boulinier & Lemel 1996). The spatio-temporal patterns of prospecting behaviour can help reveal the different cues used by individuals to make dispersal decisions (Doligez *et al.* 2003). Comparing the frequency of prospecting movements at different spatial scales with the spatial variability of the environment can provide information about the scale at which dispersal might be adaptive (Boulinier & Lemel 1996). For instance, repeated large-scale prospecting movements of individuals are predicted to be associated with large scale changes in habitat quality (Boulinier & Danchin 1997). Similarly, comparing the timing of prospecting with the temporal variability of the value of different information sources that reflect the quality of breeding sites can help identify the specific cues individuals rely upon to select suitable breeding sites (Boulinier *et al.* 1996). If an individual misses the optimal timing of a specific cue, a mismatch between the information gathered and the real value of this cue could have potential impacts on individual fitness (see McNamara *et al.* 2011). Thus, prospecting movements are expected to occur when the cue is the most valuable and reliable.

Second, investigating prospecting behaviour can help understanding how selective pressures affect individual investments in different activities and thus how constraints acting on prospecting can shape the evolution of dispersal strategies at different scales (Pärt & Doligez 2003). Time and energy spent prospecting for a potential future breeding site are traded off against other activities such as foraging or resting. As a result, the ability of individuals to gather information via prospecting can affect fitness components and thus lead to the joint evolution of dispersal strategies and life-history traits such as age at first reproduction (Boulinier & Danchin 1997; Frederiksen & Bregnballe 2001).

Third, understanding the behavioural mechanisms underlying breeding habitat choices and dispersal is crucial to predict population responses to environmental changes, especially in the case of management or conservation of fragmented populations (Bowler & Benton 2005; Van Dyck & Baguette 2005). One possible response of populations to changing constraints and selective pressures is the colonization of new suitable breeding sites, including sites out of the current species range (Thomas *et al.* 2001). Thus, dispersal can shape spatial shifts

in species' ranges and investigating how breeding habitat selection processes can affect dispersal decisions is essential to predict how species' ranges could change (Kokko & López-Sepulcre 2006). Investigating prospecting movements can also help understand how different levels of natural selection may affect the responses of populations to environmental variability (Delgado, Ratikainen & Kokko 2011).

Finally, non-random dispersal patterns may have major evolutionary consequences via directed gene flow. On the one hand, they could promote genetic divergence and ultimately speciation, when individuals choose their habitat according to their phenotype and/or their natal environmental conditions (Edelaar, Siepielski & Clobert 2008; Bolnick *et al.* 2009). On the other hand, non-random dispersal may promote gene flow between populations, preventing local adaptation and genetic differentiation between populations (Lenormand 2002).

### What do we need to know about prospecting behaviour?

Knowledge on the role of prospecting varies greatly among taxa and according to the considered spatial and temporal scales. The general framework presented here aims at highlighting a series of key questions that can be addressed to investigate prospecting.

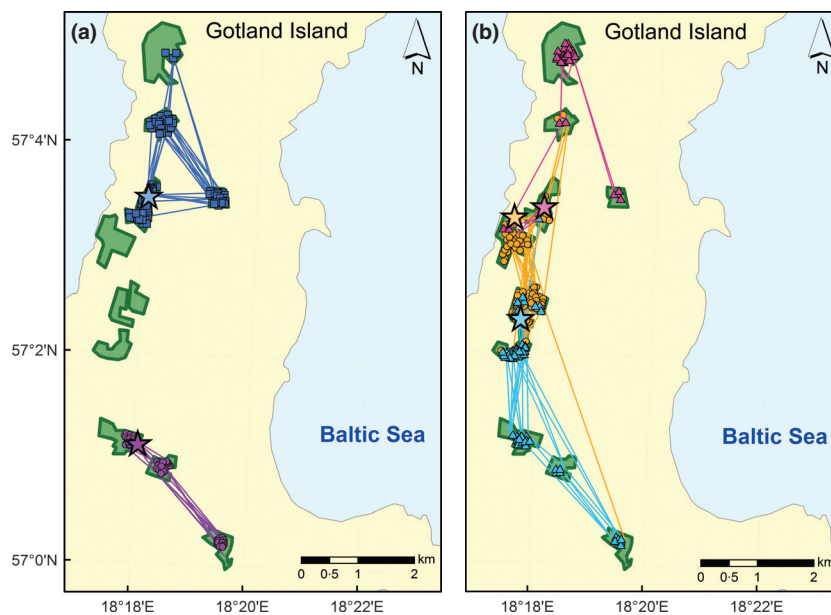
Understanding how information regarding the quality of a breeding site is gathered and used by individuals for dispersal decisions requires monitoring individual movements at the time of breeding to determine (i) whether individuals visit breeding sites other than their own, which are potentially suitable for future reproduction (Figs 1–3), (ii) whether they visit sites at random or are attracted by specific sites that they visit

more frequently (Figs 1 and 2), (iii) whether the sites visited differ in quality, (iv) what cues are used by individuals, (v) whether the timing of prospecting matches the timing of information reliability and availability, (vi) whether subsequent site selection is related to previous prospecting visits, and finally, (vii) how time spent prospecting is traded off against other activities such as foraging or resting. A careful study design, potentially integrating experimental manipulations of environmental or social cues (e.g. Seeley & Buhrman 2001; Doligez, Danchin & Clobert 2002; Boulinier *et al.* 2008b), can be relevant to address prospecting occurrence, information use and their consequences on dispersal decisions. Data on the spatial and temporal variability of environmental factors such as food availability, predation risks and parasite presence are also important to collect as they may contribute to explain the occurrence of prospecting at different spatial and temporal scales (Boulinier & Lemel 1996).

The frequency, duration and timing of prospecting are likely to differ between life stages (e.g. immatures, successful breeders, failed breeders or non-breeders) and sexes (see Fig. 1), which can potentially shape differences in dispersal strategies (Boulinier & Danchin 1997; Clobert *et al.* 2001; Bowler & Benton 2005; Votier *et al.* 2011). Therefore, prospecting behaviour needs to be investigated in different categories of individuals to understand how constraints linked to age, sex and individual reproductive status influence dispersal decisions.

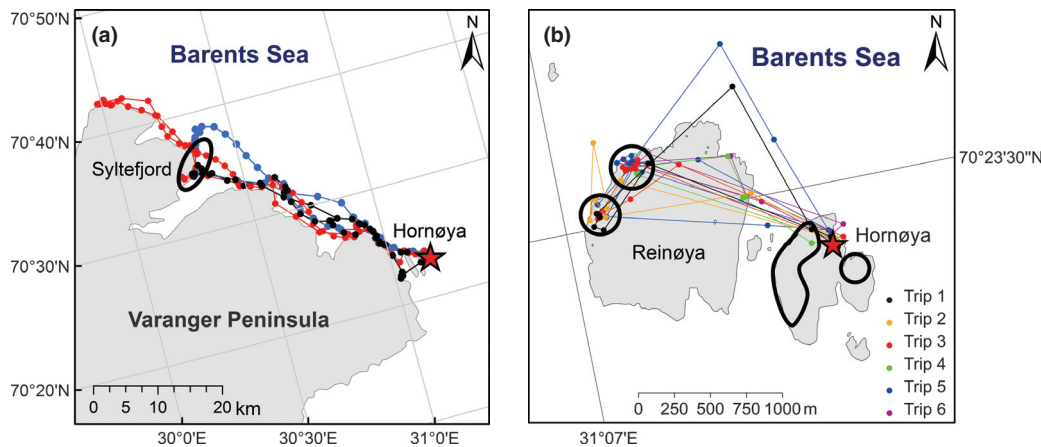
### How should this knowledge be gathered?

Prospecting can be studied by direct observations of marked individuals in the field (e.g. Young, Carlson & Clutton-Brock

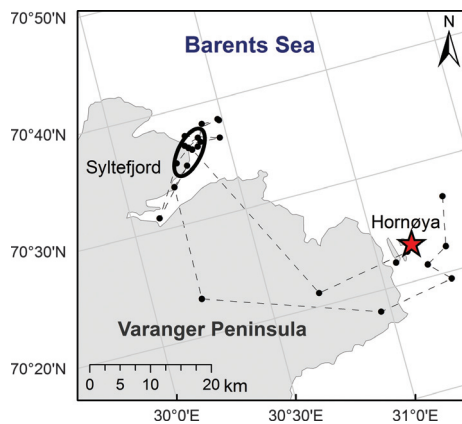


**Fig. 1.** Example of post-fledging prospecting movements recorded with Very High Frequency (VHF) in the collared flycatchers *Ficedulla albicollis*. Green areas indicate available breeding sites and stars represent the location of the breeding site of each individual. (a) One successful breeding male (blue squares) and one fledgling (purple points) showing numerous repeated movements to the same neighbouring breeding patches. (b) Two failed females (pink and blue triangles) and one fledgling (orange points) showing high prospecting movements (maps created from unpublished data by Doligez and collaborators).





**Fig. 2.** Example of prospecting trips recorded in two black-legged kittiwakes *Rissa tridactyla* tracked with Global Positioning System (GPS) after their breeding failure: (a) three large scale prospecting trips to the colony of Syltefjord; (b) six fine scale prospecting trips from a different individual to colonies of Reinøya. The red star represents the current nesting colony and the black ellipses, potential prospected colonies (maps created from unpublished data by Ponchon and collaborators).



**Fig. 3.** Example of a prospecting trip recorded in a black-legged kittiwake *Rissa tridactyla* tracked with a Platform Terminal Transmitter (PTT) after a breeding failure. The red star represents the current nesting colony and the black ellipse, the prospected colony (maps created from unpublished data by Ponchon and collaborators).

2005). However, such observations (i) are extremely time-consuming, (ii) provide incomplete information about movements of individuals and (iii) are usually biased towards a few sites and time periods that can be monitored simultaneously. Over the last decades, a great variety of miniaturized electronic tags have been developed, providing the location and physiological, behavioural and energetic status of a large number of wild animals at different temporal scales (Cooke *et al.* 2004). Among them, tracking devices have been widely used to record animal movements and their interactions with the environment and other individuals at scales ranging from a few metres to several thousands of kilometres, both on land and at sea (Cagnacci *et al.* 2010).

Recent reviews highlight the potential of tracking devices in ecological studies, especially in marine vertebrates (Wilson *et al.* 2002; Cooke *et al.* 2004; Ropert-Coudert & Wilson 2005; Hart & Hyrenback 2009; Wakefield, Phillips & Matthiopoulos 2009). However, most tracking studies to date have focused on

habitat use, foraging strategies or migration routes, potentially neglecting large-scale movements related to breeding habitat selection. Moreover, they have often been biased towards individuals that are currently breeding successfully, and thus unlikely to prospect. Here, we present five tracking systems that can be used to reveal and investigate prospecting movements in free ranging species (Table 1).

**1 Very High Frequency (VHF) radio tracking** was the first system used to track animals without retrieval of the device, starting in the middle of the twentieth century. Thanks to directional antennas, individuals tagged with miniaturized radio emitters can be located precisely in the field by triangulation. When using non-directional antennas or remote receiving stations, only their presence is detected within a larger area. As radio signals can only be received within a limited range, from a few metres to a few kilometres, VHF radio-tracking system mainly addresses movements at relatively small spatial scales (but see Irons 1998; Wikelski *et al.* 2006). Therefore, it is particularly suitable for addressing habitat selection issues at such scales (Calabuig *et al.* 2010). For instance, following several categories of individuals using radio tracking could reveal different prospecting patterns according to sex or reproductive status (Fig. 1). Despite relatively low material costs allowing large sample sizes (Table 1), this system is nowadays less used compared to recent electronic remote sensing tools that allow more refined tracking of individuals (Wilson *et al.* 2002). Because VHF tags can be very light (down to 0.2 g, Naef-Daenzer *et al.* 2005), it nevertheless remains the only remote sensing tool available to track small species.

**2 The Radio Frequency Identification (RFID) technology**, first developed in the early 1990s, uses miniaturized Passive Integrated Transponder (PIT) tags that are detected at a specific site thanks to fixed antennas. Data acquisition is automated but because transponders do not emit signals actively, the reading range of antennas is currently limited to 1 m at best (Bonter & Bridge 2011). Thus, antennas have to be placed where prospecting might be potentially detected, which

**Table 1.** Possible use of the different tracking systems to address the occurrence, frequency and characteristics of prospecting movements at different spatial and temporal scales

System	Applications	Spatial scale	Advantages	Disadvantages	Price for the lightest tags <sup>1</sup> and equipment
VHF	Prospecting intensity Prospecting patterns	Fine	Low cost per tag Low tag mass Large sample size	Relatively low receiving range (<1 km)	170€ for 0.2 g + 1200€ for receiver + antenna
RFID	Prospecting intensity Territory attendance	Fine	Automated system Low tag mass Large sample size	Low reading range (<1 m) <i>A priori</i> knowledge of the potential prospected breeding sites No information on ancillary activities	3€ for 0.1 g + 500€ for each antenna
GPS	Prospecting intensity Mapping of prospecting trips Prospecting time budgets	Fine to large	High spatial accuracy High temporal resolution Complete trips recorded	Need for individual recapture (if not combined with downloading stations) Relatively short acquisition duration (days)	From 50 to 800€ for 12 g; 3000€ for 22 g when combined with a PTT + ARGOS subscription
PTT	Prospecting intensity Potential consequences on other life stages	Large	No need for individual recapture Long-term acquisition duration (months)	Low spatial accuracy (c. 1 km) Very high cost per tag	2500€ for 9.5 g + ARGOS subscription
GLS	Comparisons between different life stages of individuals	Large	Large sample size Low device mass Long-term analysis Attachable to a ring	Need for individual recapture Very low spatial accuracy Only two locations a day No locations at equinoxes	160€ for 1 g

The pros and cons are listed for the currently commercially available equipment. Note that the miniaturization of systems is still improving with time. VHF, very high frequency system; RFID, radio frequency identification system; GPS, global positioning system; PTT, platform terminal transmitter; GLS, global location sensing

<sup>1</sup>Lightest tags are the most miniaturized and often the most expensive.

requires an *a priori* knowledge of prospecting locations prior to tracking individuals, as in burrow-nesting species (Zangmeister *et al.* 2009). The RFID method has been proved to be useful in investigating prospecting movement patterns and dispersal decisions according to sex, age, habitat quality or social information use (Dittmann & Becker 2003; Dittmann, Zinsmeister & Becker 2005; Robinson *et al.* 2009). For now, several studies based on RFID but not investigating habitat selection processes have incidentally revealed prospecting events without discussing them (e.g. Ottosson *et al.* 2001; Zangmeister *et al.* 2009). Thus, the current development of the use of RFID in various species may greatly increase the acquisition of data on prospecting intensity during breeding. The low cost of the tags and automatic data storage may allow tracking a large number of individuals over their whole life. Thus, high statistical power can be reached using RFID to test the influence of individual natal conditions, age or experience on their subsequent movements (Dittmann & Becker 2003). As PIT tags are very light, RFID can also be used to monitor very small species (e.g. Robinson *et al.* 2009).

**3 Global Positioning System (GPS)** performs well to record individual movements at fine spatial and temporal scales since 2000 (Hulbert & French 2001). Animal position can be recorded up to every second, 24 h a day, and location accuracy varies between 5 and 30 m (Frair *et al.* 2004). For a 10 g GPS programmed with a 4 min acquisition frequency, individual positions can be recorded for a week, allowing estimating

individual time budgets and prospecting intensity (Fig. 2). When GPS loggers are not connected to downloading stations, equipped individuals have to be recaptured to recover the loggers and access the data. Due to this constraint, these loggers have to be preferentially used on individuals showing high fidelity to their breeding site, for example, failed breeders nesting among successful conspecifics (Fig. 2). However, the current development of GPS devices combined with other transmitting systems such as Platform Terminal Transmitters (PTTs), GSM (Sundell, Kojola & Hanski 2006) or Bluetooth/radio signals (Shamoun-Baranes *et al.* 2011) allows more efficient tracking, without the need to recapture individuals. Therefore, these systems decrease time and effort spent in the field and they secure data more efficiently via regular downloads. Furthermore, spatial accuracy can be improved to a few centimetres when using differential GPS (see Pépin *et al.* 2004). Recently, the use of GPS loggers in small species (< 1 kg) has strongly increased (Cagnacci *et al.* 2010) and has provided valuable data on individual movements with a very high spatial and temporal resolution. Yet, so far, most studies focused on foraging and migrating behaviours (e.g. Grémillet *et al.* 2004; Schofield *et al.* 2007) while potentially missing information about visits to other breeding sites. Therefore, GPS loggers should be particularly appropriate in studies dealing with prospecting behaviour from relatively fine spatial and temporal scales to larger ones but only for species heavier than c. 200 g (Table 1). In addition to revealing prospecting

occurrence and intensity at different spatial scales (Fig. 2), GPS loggers can provide valuable data on individual time budgets and habitat use (Owen-Smith, Goodall & Fatti 2012). In particular, GPS data can reveal how the time spent prospecting is traded off against other activities such as feeding or resting and what consequences it can have on energetic or body condition.

**4 Platform Terminal Transmitters**, relying on ARGOS satellite network, are used since the late 1980s. They have been particularly useful when the devices are difficult to recover (e.g. when individuals have a lower probability to return to the site of capture) or when animals are tracked over large spatial scales for a long time. PTTs could thus be especially suitable to track juveniles or immatures before recruitment (Votier *et al.* 2011) and failed breeders from low success breeding sites (Fig. 3), as they are expected to engage in intense prospecting activity and are unlikely to come back to their breeding site the following year (Danchin, Boulinier & Massot 1998; Boulinier *et al.* 2008b). Location accuracy fluctuates from a few 100 m to several kilometres for standard PTTs (Hays *et al.* 2001), but the emergence of new devices combining PTTs and GPS such as Fast-Loc GPS-PTTs (Costa *et al.* 2010; Witt *et al.* 2010) strongly improves location accuracy and can efficiently reveal prospecting visits to other breeding sites (Votier *et al.* 2011). Due to their low spatial accuracy, standard PTTs have to be used to address mostly large and meso-spatial scale processes, when the potential prospected sites are located tens of km away from each other (Fig. 3).

**5 Global Location Sensing (GLS)** loggers, available since the early 1990s, provide two locations a day from ambient light levels (Wilson *et al.* 1992). They have a much lower location accuracy compared to GPS and PTTs, with an average error of 186 km (Phillips *et al.* 2004). Consequently, they can only be used to track large spatial and temporal movements such as seasonal migrations (González-Solís *et al.* 2007; Fuller *et al.* 2008; Stutchbury *et al.* 2009). Although the use of GLS loggers to identify and study prospecting behaviour is hampered because of their very low spatial accuracy, their low cost and mass could allow monitoring large-scale and long-term movements of a large number of individuals, even in small species (*c.* 40–50 g, Stutchbury *et al.* 2009). GLS loggers could for instance help to test whether juveniles/immatures visit other breeding sites before recruitment in their breeding site.

## Conclusion

In this study, we outlined how tracking devices could be used as powerful tools to explore prospecting movements underlying informed dispersal decisions at different spatial and temporal scales. In particular, we showed that characterizing and quantifying prospecting movements using tracking devices is feasible (Figs 1–3) and brings new perspectives in population dynamics through possible investigations of breeding habitat selection behaviours and dispersal processes at large scales. Exploring prospecting behaviour could therefore enable a better understanding of the influence of different factors such as

local breeding density, reproductive performance of conspecifics or food availability on dispersal movements and population responses to environmental changes.

Tracking devices may be particularly useful in the context of current global changes. As species ranges are shifting because of global warming (Parmesan & Yohe 2003; Kokko & López-Sepulcre 2006), breeding habitat selection will become a crucial life-history determinant of population dynamics and adaptive potential. Tracking devices could help identify new breeding habitats visited by individuals out of the current species range and therefore predict the expansion or contraction of species range. In a biodiversity conservation framework, knowledge about the relationship between feeding and prospecting behaviours provided by tracking tools could play a determinant role in implementing new types of protected areas. For instance, seabird conservation has so far mostly focused on foraging habitat without accounting for other related processes occurring on land (Yorio 2009). If protection was given to both foraging areas and breeding colonies connected through prospecting movements, it could lead to more efficient management and conservation of endangered species (Grémillet & Boulinier 2009).

However, tracking devices also have limitations. In many instances, prospectors are expected to collect information about the local quality of potential breeding sites (Reed *et al.* 1999). In the field, tracking devices can help detect individuals visiting breeding sites, but it is more difficult to assess whether these individuals are actually gathering information for subsequent breeding habitat choice. Thus, tracking data should be integrated in study designs allowing to collect complementary data on individual responses to changes in their environment, for example, by manipulating information cues. Moreover, the characterization of individual behaviours could be refined by using data loggers such as three-dimensional accelerometers (Wilson, Shepard & Liebsch 2008; Whitney *et al.* 2010) or miniature cameras (Grémillet *et al.* 2010) deployed simultaneously on the same individuals. Cameras placed directly in breeding sites could also record valuable information about individual and conspecifics behaviour (Calabuig *et al.* 2010). Thus, the combination of tracking devices, additional data loggers and capture–mark–recapture data eventually may help characterize (i) the prospected habitats, (ii) individual prospecting behaviour (iii) the links between prospecting and future habitat selection and (iv) the nature of information used by individuals to make subsequent breeding habitat selection decisions.

Another limitation is that data loggers could have negative effects on individual survival, reproductive success, energetic expenditure or natural behaviour (Wilson, Grant & Duffy 1986; Phillips, Xavier & Croxall 2003; Barron, Brawn & Weatherhead 2010; Bowlin *et al.* 2010; Passos *et al.* 2010; Vandenabeele, Wilson & Grogan 2011 but see Naef-Daenzer *et al.* 2005). Therefore, whenever possible, future tracking studies should aim at assessing possible alterations of prospecting behaviour due to the presence of these devices by simultaneously monitoring the behaviour of control individuals.

Because tracking technology has evolved very quickly towards smaller and lighter electronic devices, it may be soon



possible to equip even very small animals. In this context, we posit that the powerful combination of tracking devices and robust study designs could lead to major breakthroughs in our understanding of breeding habitat selection and scale-dependent individual responses to environmental changes. This approach could ultimately integrate other types of movements notably involved in foraging or wintering habitat selection.

## Acknowledgements

We thank the Associate Editor and four anonymous referees who provided useful comments and suggestions to improve this manuscript. This work benefited from support by the French Polar Institute (IPEV, program no 333 PARASITO-ARTIQUE), French National Research Agency (ANR-06-JCJC0082), the Fyssen Foundation, the CNRS (PICS no 3054 between France and Sweden), the Swedish Research Agency (VR) and CEFE-CNRS. The PhD thesis of Aurore Ponchon is partly funded via a Région Languedoc-Roussillon programme 'Chercheur d'Avenir' support provided to Thierry Boulinier and University of Montpellier 2.

## References

- Aragón, P., Massot, M., Gasparani, J. & Clobert, J. (2006) Socially acquired information from chemical cues in the common lizard, *Lacerta vivipara*. *Animal Behaviour*, **72**, 965–974.
- Arlt, D. & Pärt, T. (2008) Post-breeding information gathering and breeding territory shifts in northern wheatears. *Journal of Animal Ecology*, **77**, 211–219.
- Barron, D.G., Brawn, J.D. & Weatherhead, P.J. (2010) Meta-analysis of transmitter effects on avian behaviour and ecology. *Methods in Ecology and Evolution*, **1**, 180–187.
- Bolnick, D.I., Snowberg, L.K., Patenia, C., Stutz, W.E., Ingram, T. & Lau, O.L. (2009) Phenotype-dependant native habitat preference facilitates divergence between parapatric lake and stream stickleback. *Evolution*, **63**, 2004–2016.
- Bonter, D.N. & Bridge, E.S. (2011) Applications of radio frequency identification (RFID) in ornithological research: a review. *Journal of Field Ornithology*, **82**, 1–10.
- Boulinier, T. & Danchin, E. (1997) The use of conspecific reproductive success for breeding patch selection in terrestrial species. *Evolutionary Ecology*, **11**, 505–517.
- Boulinier, T. & Lemel, J.Y. (1996) Spatial and temporal variations of factors affecting breeding habitat quality in colonial birds: some consequences for dispersal and habitat selection. *Acta Oecologica*, **17**, 531–552.
- Boulinier, T., Danchin, E., Monnat, J.Y., Doutrelant, C. & Cadiou, B. (1996) Timing of prospecting and the value of information in a colonial breeding bird. *Journal of Avian Biology*, **27**, 252–256.
- Boulinier, T., Mariette, M., Doligez, B. & Danchin, E. (2008a) Choosing where to breed: breeding habitat selection. *Behavioural Ecology* (eds E. Danchin, L. A. Giraldeau & F. Cézilly), pp. 285–331. Oxford University Press, Oxford.
- Boulinier, T., McCoy, K.D., Yoccoz, N.G., Gasparani, J. & Tveraa, T. (2008b) Public information affects breeding dispersal in a colonial bird: kittiwakes cue on neighbours. *Biology Letters*, **4**, 538–540.
- Bowler, D.E. & Benton, T.G. (2005) Causes and consequences of animal dispersal strategies: relating individual behaviour to spatial dynamics. *Biological Reviews*, **80**, 205–225.
- Bowlin, M.S., Henningson, P., Muijres, F.T., Vleugels, R.H.E., Liechti, F. & Hedenström, A. (2010) The effects of geolocator drag and weight on the flight ranges of small migrants. *Methods in Ecology and Evolution*, **1**, 398–402.
- Broquet, T. & Petit, E.J. (2009) Molecular estimation of dispersal for ecology and population genetics. *Annual Review of Ecology, Evolution, and Systematics*, **40**, 193–216.
- Cagnacci, F., Boitani, L., Powell, R.A. & Boyce, M.S. (2010) Animal ecology meets GPS-based radiotelemetry: a perfect storm of opportunities and challenges. *Philosophical Transactions of the Royal Society of London. Series B, Biological Sciences*, **365**, 2157–2162.
- Calabuig, G., Ortego, J., Aparicio, J.M. & Cordero, P.J. (2010) Intercolony movements and prospecting behaviour in the colonial lesser kestrel. *Animal Behaviour*, **79**, 811–817.
- Canonge, S., Deneubourg, J.L. & Sempo, G. (2011) Group living enhances individual resources discrimination: the use of public information by cockroaches to assess shelter quality. *PLoS ONE*, **6**, e19748.
- Clobert, J., Danchin, E., Dhondt, A.A. & Nichols, J.D. (2001) *Dispersal*, pp. 480. Oxford University Press, New York.
- Cooke, S.J., Hinch, S.G., Wikelski, M., Andrews, R.D., Wolcott, T.G. & Butler, P.J. (2004) Biotelemetry: a mechanistic approach to ecology. *Trends in Ecology & Evolution*, **19**, 334–343.
- Costa, D.P., Robinson, P.W., Arnould, J.P.Y., Harrison, A.L., Simmons, S. E., Hassrick, J.L., Hoskins, A.J., Kirkman, S.P., Oosthuizen, H., Villegas-Amtmann, S. & Crocker, D.E. (2010) Accuracy of ARGOS locations of pinnipeds at-sea estimated using Fastloc GPS. *PLoS ONE*, **5**, e8677.
- Dall, S.R.X., Giraldeau, L.A., Olsson, O., McNamara, J.M. & Stephens, D.W. (2005) Information and its use by animals in evolutionary ecology. *Trends in Ecology & Evolution*, **20**, 187–193.
- Danchin, E., Boulinier, T. & Massot, M. (1998) Conspecific reproductive success and breeding habitat selection: implications for the study of coloniality. *Ecology*, **79**, 2415–2428.
- Danchin, E., Heg, D. & Doligez, B. (2001) Public information and breeding habitat selection. *Dispersal* (eds J. Clobert, E. Danchin, A.A. Dhondt & J.D. Nichols), pp. 243–258. Oxford University Press, New York.
- Danchin, E., Giraldeau, L.A., Valone, T.S. & Wagner, R.H. (2004) Public information: from nosy neighbors to cultural evolution. *Science*, **305**, 487–491.
- Delgado, M., Ratikainen, I.I. & Kokko, H. (2011) Inertia: the discrepancy between individual and common good in dispersal and prospecting behaviour. *Biological Reviews*, **86**, 717–732.
- Dittmann, T. & Becker, P.H. (2003) Sex, age, experience and condition as factors affecting arrival date in prospecting common terns, *Sterna hirundo*. *Animal Behaviour*, **65**, 981–986.
- Dittmann, T., Zinsmeister, D. & Becker, P.H. (2005) Dispersal decisions: common terns, *Sterna hirundo*, choose between colonies during prospecting. *Animal Behaviour*, **70**, 13–20.
- Doligez, B., Danchin, E. & Clobert, J. (2002) Public information and breeding habitat selection in a wild bird population. *Science*, **297**, 1168–1170.
- Doligez, B., Cadet, C., Danchin, E. & Boulinier, T. (2003) When to use public information for breeding habitat selection? The role of environmental predictability and density-dependence. *Animal Behaviour*, **66**, 973–988.
- Edelara, P., Siepielski, A.M. & Clobert, J. (2008) Matching habitat choice causes directed gene flow: a neglected dimension in evolution and ecology. *Evolution*, **62**, 2462–2472.
- Frair, J.L., Nielsen, S.E., Merrill, E.H., Lele, S.R., Boyce, M.S., Munro, R.H.M., Stenhouse, G.B. & Beyer, H.L. (2004) Removing GPS collar bias in habitat selection studies. *Journal of Applied Ecology*, **41**, 201–212.
- Franck, N.R., Hooper, J.W., Dornhaus, A., Aukett, P.A., Hayward, A.L. & Berghoff, S. (2007) Reconnaissance and latent learning in ants. *Proceedings of the Royal Society. B*, **274**, 1505–1509.
- Frederiksen, M. & Bregnballe, T. (2001) Conspecific reproductive success affects age of recruitment in a great cormorant, *Phalacrocorax carbo sinensis*, colony. *Proceedings of the Royal Society. B*, **268**, 1519–1526.
- Fuller, M.R., Broderick, A.C., Phillips, R.A., Silk, J.R.D. & Godley, B.J. (2008) Utility of geolocating light loggers for indicating at-sea movements in sea turtles. *Endangered Species Research*, **4**, 139–146.
- Gautier, P., Olgun, K., Uzum, N. & Miaud, C. (2006) Gregarious behaviour in a salamander: attraction to conspecific chemical cues in burrow choice. *Behavioural Ecology and Sociobiology*, **59**, 836–841.
- González-Solis, J., Croxall, J.P., Oro, D. & Ruiz, X. (2007) Trans-equatorial migration and mixing in the wintering areas of a pelagic seabird. *Frontiers in Ecology and the Environment*, **5**, 297–301.
- Grémillet, D. & Boulinier, T. (2009) Spatial ecology and conservation of seabirds facing global climate change: a review. *Marine Ecology Progress Series*, **391**, 121–137.
- Grémillet, D., Dell'omo, G., Ryan, P.G., Peters, G., Ropert-Coudert, Y. & Weeks, S.J. (2004) Offshore diplomacy, or how seabirds mitigate intra-specific competition: a case study based on GPS tracking of Cape gannets from neighbouring colonies. *Marine Ecology Progress Series*, **268**, 265–279.
- Grémillet, D., Mullers, R.H.E., Moseley, C., Pichegru, L., Coetzee, J.C., Sabarros, P.S., Van Der Lingen, C.D., Ryan, P.G., Kato, A. & Ropert-Coudert, Y. (2010) Seabirds, fisheries, and cameras. *Frontiers in Ecology and the Environment*, **8**, 401–402.
- Hamel, M.A., McMahon, C.R. & Bradshaw, C.J.A. (2008) Flexible inter-nesting behaviour of generalist olive ridley turtles in Australia. *Journal of Experimental Marine Biology and Ecology*, **359**, 47–54.
- Hanski, I. & Gaggiotti, O.E. (2004) *Ecology, Genetics and Evolution of Metapopulations*. Elsevier Academic Press, San Diego.
- Hart, K.M. & Hyrenback, K.D. (2009) Satellite telemetry of marine megavertebrates: the coming of age of an experimental science. *Endangered Species Research*, **10**, 9–20.



- Hays, G.C., Akesson, S., Godley, B.J., Luschi, P. & Santidrian, P. (2001) The implications of location accuracy for the interpretation of satellite-tracking data. *Animal Behaviour*, **61**, 1035–1040.
- Hulbert, I.A.R. & French, J. (2001) The accuracy of GPS for wildlife telemetry and habitat mapping. *Journal of Applied Ecology*, **38**, 869–878.
- Irons, D.B. (1998) Foraging area fidelity of individual seabirds in relation to tidal cycles and flock feeding. *Ecology*, **79**, 647–655.
- Jorgensen, S.J., Reeb, C.A., Chapple, T.K., Anderson, S., Perle, C., Van Sommeran, R., Fritz-Cope, C., Brown, A.C., Klimley, A.P. & Block, B.A. (2010) Philopatry and migration of Pacific white sharks. *Proceedings of the Royal Society. B*, **277**, 679–688.
- Kokko, H. & López-Sepulcre, A. (2006) From individual dispersal to species ranges: perspectives for a changing world. *Science*, **313**, 789–791.
- Lebreton, J.D., Hines, J.E., Pradel, R., Nichols, J.D. & Spendlow, J.A. (2003) Estimation by capture-recapture of recruitment and dispersal over several sites. *Oikos*, **101**, 253–264.
- Lenormand, T. (2002) Gene flow and the limits to natural selection. *Trends in Ecology & Evolution*, **17**, 183–189.
- McNamara, J.M., Barta, Z., Klaassen, M. & Baue, S. (2011) Cues and the optimal timing of activities under environmental changes. *Ecology Letters*, **14**, 1183–1190.
- Morales, J.M., Moorcroft, P.R., Matthiopoulos, J., Frair, J.L., Kie, J.G., Powell, R.A., Merrill, E.H. & Haydon, T.H. (2010) Building the bridge between animal movement and population dynamics. *Philosophical Transactions of the Royal Society of London. Series B, Biological sciences*, **365**, 2289–2301.
- Naef-Daenzer, B., Fröh, D., Stalder, M., Wetli, P. & Weise, E. (2005) Miniaturization (0.2 g) and evaluation of attachment techniques of telemetry transmitters. *Journal of Experimental Biology*, **208**, 4063–4068.
- Otisson, U., Bäckman, J., Smith, H.G. & Dickinson, J.L. (2001) Nest-attenders in the Pied Flycatcher (*Ficedula hypoleuca*) during nestling rearing: a possible case of prospective resource exploration. *The Auk*, **118**, 1069–1072.
- Owen-Smith, N., Goodall, V. & Fatti, P. (2012) Applying mixture models to derive activity states of large herbivores from movement rates obtained using GPS telemetry. *Wildlife Research*, **39**, 452–462.
- Parejo, D., White, J., Clobert, J., Dreiss, A. & Danchin, E. (2007) Blue tits use fledgling quantity and quality as public information in breeding site choice. *Ecology*, **88**, 2373–2382.
- Parmesan, C. & Yohe, G. (2003) A globally coherent fingerprint of climate change impacts across natural systems. *Nature*, **421**, 37–42.
- Pärt, T. & Doligez, B. (2003) Gathering public information for habitat selection: prospecting birds cue on parental activity. *Proceedings of the Royal Society. B*, **270**, 1809–1813.
- Passos, C., Navarro, J., Giudici, A. & González-Solis, J. (2010) Effects of extra mass on the pelagic behavior of a seabird. *The Auk*, **127**, 100–107.
- Pépin, D., Adrados, C., Mann, C. & Janeau, G. (2004) Assessing real daily distance traveled by ungulates using differential GPS locations. *Journal of Mammalogy*, **85**, 774–780.
- Phillips, R.A., Xavier, J.C. & Croxall, J.P. (2003) Effects of satellite transmitters on albatrosses and petrels. *The Auk*, **120**, 1082–1090.
- Phillips, R.A., Silk, J.R.D., Croxall, J.P., Afanasyev, V. & Briggs, D.R. (2004) Accuracy of geolocation estimates for flying seabirds. *Marine Ecology Progress Series*, **266**, 265–272.
- Ramos, R. & González-Solis, J. (2012) Trace me if you can: the use of intrinsic biogeochemical markers in marine top predators. *Frontiers in Ecology and the Environment*, **10**, 258–266.
- Reed, J.M., Boulinier, T., Danchin, E. & Oring, L.W. (1999) Informed dispersal: prospecting by birds for breeding sites. *Current Ornithology*, **15**, 189–259.
- Rémy, A., Le Galliard, J.-F., Gundersen, G., Steen, H. & Andreassen, H.P. (2011) Effects of individual condition and habitat quality on natal dispersal behaviour in a small rodent. *Journal of Animal Ecology*, **80**, 929–937.
- Robinson, E., Richardson, T., Sendova-Franks, A., Feinerman, O. & Franks, N. (2009) Radio tagging reveals the roles of corpulence, experience and social information in ant decision making. *Behavioral Ecology and Sociobiology*, **63**, 627–636.
- Ronce, O. (2007) How does it feel to be like a rolling stone? Ten questions about dispersal evolution. *Annual Review of Ecology, Evolution, and Systematics*, **38**, 231–253.
- Roper-Coudert, Y. & Wilson, R.P. (2005) Trends and perspectives in animal-attached remote sensing. *Frontiers in Ecology and the Environment*, **3**, 437–444.
- Schofield, G., Bishop, C.M., MacLean, G., Brown, P., Baker, M., Katselidis, K. A., Dimopoulos, P., Pantis, J.D. & Hays, G.C. (2007) Novel GPS tracking of sea turtles as a tool for conservation management. *Journal of Experimental Marine Biology and Ecology*, **347**, 58–68.
- Seeley, T.D. & Buhman, S.C. (2001) Nest-site selection in honey bees: how well do swarms implement the 'best-of-N' decision rule? *Behavioral Ecology and Sociobiology*, **49**, 416–427.
- Selonen, V. & Hanski, I.K. (2010) Decision making in dispersing Siberian flying squirrels. *Behavioural Ecology*, **21**, 219–225.
- Shamoun-Baranes, J., Bouten, W., Camphuysen, C.J. & Baaij, E. (2011) Riding the tide: intriguing observations of gulls resting at sea during breeding. *Ibis*, **153**, 411–415.
- Stevick, P.T., Neves, M.C., Johansen, F., Engel, M.H., Allen, J., Marcondes, M. C.C. & Carlson, C. (2011) A quarter of a world away: female humpback whale moves 10 000 km between breeding areas. *Biology Letters*, **7**, 299–302.
- Stutchbury, B.J.M., Tarof, S.A., Done, T., Gow, E., Kramer, P.M., Tautin, J., Fox, J.W. & Afanasyev, V. (2009) Tracking long-distance songbird migration by using geolocators. *Science*, **323**, 896.
- Sundell, J., Kojala, I. & Hanski, I. (2006) A new GPS-GSM-based method to study behavior of brown bears. *Wildlife Society Bulletin*, **34**, 446–450.
- Thomas, C.D., Bodsworth, E.J., Wilson, R.J., Simmons, A.D., Davies, Z.G., Musche, M. & Conradt, L. (2001) Ecological and evolutionary processes at expanding range margins. *Nature*, **411**, 577–581.
- Van Dyck, H. & Bagnette, M. (2005) Dispersal behaviour in fragmented landscapes: routine or special movements? *Basic and Applied Ecology*, **6**, 535–545.
- Vandenabeele, S.P., Wilson, R.P. & Grogan, A. (2011) Tags on seabirds: how seriously are instrument-induced behaviours considered? *Animal Welfare*, **20**, 559–571.
- Votier, S., Grecian, W., Patrick, S. & Newton, J. (2011) Inter-colony movements, at-sea behaviour and foraging in an immature seabird: results from GPS-PPT tracking, radio-tracking and stable isotope analysis. *Marine Biology*, **158**, 355–362.
- Wakefield, E.D., Phillips, R.A. & Matthiopoulos, J. (2009) Quantifying habitat use and preferences of pelagic seabirds using individual movement data: a review. *Marine Ecology Progress Series*, **391**, 165–182.
- Ward, M. (2005) Habitat selection by dispersing yellow-headed blackbirds: evidence of prospecting and the use of public information. *Oecologia*, **145**, 650–657.
- Whitney, N.M., Pratt, H.L., Pratt, T.C. & Carrier, J.C. (2010) Identifying shark mating behaviour using three-dimensional acceleration loggers. *Endangered Species Research*, **10**, 71–82.
- Wikelski, M., Moskovitz, D., Adelman, J.S., Cochran, J., Wilcove, D.S. & May, M.L. (2006) Simple rules guide dragonfly migration. *Biology Letters*, **2**, 325–329.
- Wilson, R.P., Grant, W.S. & Duffy, D.C. (1986) Recording devices on free-ranging marine animals: does measurement affect foraging performance? *Ecology*, **67**, 1091–1093.
- Wilson, R.P., Shepard, E.L.C. & Liebsch, N. (2008) Prying into the intimate details of animal lives: use of a daily diary on animals. *Endangered Species Research*, **4**, 123–137.
- Wilson, R.P., Ducamp, J.J., Rees, G.W., Culik, B.M. & Niekamp, K. (1992) Estimation of location: global coverage using light intensity. *Wildlife Telemetry: Remote Monitoring and Tracking of Animals* (eds I.G. Priede & S.M. Swift), pp. 131–134. Ellis Horwood, London.
- Wilson, R.P., Grémillet, D., Syder, J., Kierspel, M.A.M., Garthe, S., Weimerskirch, H., Schäfer-Neth, C., Scolaro, J.A., Bost, C.A., Plötz, J. & Nel, D. (2002) Remote-sensing systems and seabirds: their use, abuse and potential for measuring marine environmental variables. *Marine Ecology Progress Series*, **228**, 241–261.
- Witt, M.J., Akesson, S., Broderick, A.C., Coyne, M.S., Ellick, J., Formia, A., Hays, G.C., Luschi, P., Stroud, S. & Godley, B.J. (2010) Assessing accuracy and utility of satellite-tracking data using Argos-linked Fastloc GPS. *Animal Behaviour*, **80**, 571–581.
- Yorio, P. (2009) Marine protected areas, spatial scales, and governance: implications for the conservation of breeding seabirds. *Conservation Letters*, **2**, 171–178.
- Young, A.J., Carlson, A.A. & Clutton-Brock, T. (2005) Trade-offs between extra-territorial prospecting and helping in a cooperative mammal. *Animal Behaviour*, **70**, 829–837.
- Zangmeister, J.L., Haussmann, M.K., Cerchiara, J. & Mauck, R.A. (2009) Incubation failure and nest abandonment by Leach's Storm Petrels detected using PIT tags and temperature loggers. *Journal of Field Ornithology*, **80**, 373–379.

Received 5 July 2012; accepted 10 September 2012

Handling Editor: Sean Rands