



HAL
open science

Reconstructing human-environment interactions in the western Messara Plain (Phaistos, Crete, Greece) from the emergence of city states to Byzantine times

Matthieu Ghilardi, Jordi Revelles, Arthur Glais, Tatiana Theodoropoulou, Katerina Theodorakopoulou, Laurent Lespez, Fausto Longo, Amedeo Rossi, Olivier Bellier, Lucilla Benedetti, et al.

► To cite this version:

Matthieu Ghilardi, Jordi Revelles, Arthur Glais, Tatiana Theodoropoulou, Katerina Theodorakopoulou, et al.. Reconstructing human-environment interactions in the western Messara Plain (Phaistos, Crete, Greece) from the emergence of city states to Byzantine times. *Journal of Archaeological Science: Reports*, 2019, 26, pp.101909. 10.1016/j.jasrep.2019.101909 . hal-02172980

HAL Id: hal-02172980

<https://hal.science/hal-02172980>

Submitted on 7 Mar 2020

HAL is a multi-disciplinary open access archive for the deposit and dissemination of scientific research documents, whether they are published or not. The documents may come from teaching and research institutions in France or abroad, or from public or private research centers.

L'archive ouverte pluridisciplinaire **HAL**, est destinée au dépôt et à la diffusion de documents scientifiques de niveau recherche, publiés ou non, émanant des établissements d'enseignement et de recherche français ou étrangers, des laboratoires publics ou privés.

1 **Reconstructing human-environment interactions in the western Messara Plain**
2 **(Phaistos, Crete, Greece) from the emergence of city states to Byzantine times**

3
4 *Matthieu Ghilardi¹, Jordi Revelles^{2,3,4}, Arthur Glais^{5,6,7}, Katerina Theodorakopoulou⁸, Tatiana*
5 *Theodoropoulou⁹, Laurent Lespez^{10,11}, Fausto Longo¹², Amedeo Rossi¹³, Olivier Bellier¹, Lucilla*
6 *Benedetti¹, Jules Fleury¹*

7 **Abstract**

8 Landscape evolution from the Early 1st millennium BCE to the mid-1st millennium CE is poorly
9 documented around major archaeological sites in Crete. In a previous publication, the general
10 landscape configuration in the vicinity of ancient Phaistos was reconstructed using a
11 palaeoenvironmental approach, from the Proto-Palatial period (*ca.* 2000 BCE) to the Late-Proto
12 Geometric period (*ca.* 8th cent. BCE). However, the physiography of the landscape, its hydrology and
13 vegetation history remained uncertain for the later archaeological periods. In the present study,
14 additional radiocarbon dates (8) together with pollen, mollusc and sedimentological analyses (CM
15 diagram) were conducted on previously documented sediment cores. These new results enable us to
16 reconstruct in greater detail the landscape history from the Early Archaic period to Late Byzantine
17 times. The results indicate the continuous presence of swampland from the Proto-Geometric period
18 (10th cent. BCE) probably until the initial stages of the Classical period (5th cent. BCE). Subsequently,
19 during the Classical and Hellenistic periods, there was a short interval of alluvial input of terrigenous
20 sediments (not exceeding two centuries in duration) which is directly linked with the complete drying
21 up and drainage of the swampland. We address the issue of the possible climatic origin of this abrupt
22 hydrological change, especially in relation to regional climate change and the sedimentary history of
23 adjacent rivers and streams. Tectonic activity in the area is also an important factor and can be
24 invoked as a potential environmental influence. Anthropogenic factors are also considered, even
25 though there is no direct archaeological evidence of drainage in the western Messara Plain during the
26 Archaic and Classical periods. Finally, from Roman times to the Early Byzantine period, floodplain
27 development prevailed in the area and ponds formed locally, in particular from the Late Hellenistic to
28 Early Byzantine periods; this was related to the climatic conditions of the Roman Warm period.
29 Pollen analysis reveals an open forested landscape during the time interval under investigation, within
30 which domesticated plants such as *Olea* (olive) were present. However, the representation of *Olea*

¹UMR 7330 CEREGE CNRS, Aix-Marseille University, IRD, Collège de France, INRA. Europôle de l'Arbois
BP 80 13545 Aix-en-Provence CEDEX 04 – France. ghilardi@cerege.fr

²Institut Català de Paleocologia Humana i Evolució Social (IPHES), Zona Educacional 4, Campus Sescelades
URV (Edifici W3), 43007 Tarragona, Spain. jordi.revelles@gmail.com

³Universitat Rovira i Virgili (URV), Àrea de Prehistòria, Avinguda de Catalunya 35, 43002 Tarragona, Spain.

⁴Departament de Prehistòria, Universitat Autònoma de Barcelona, 08193 Bellaterra, Spain.

⁵ArScAn Laboratory UMR 7041, MAE, 21 allée de l'université, 92000 Nanterre, arthur.glais@unicaen.fr

⁶LGP UMR 8591. 1 place Aristide Briand, 92195 Meudon CEDEX, France.

⁷Paris 1 University Panthéon-Sorbonne, 75005 Paris, France.

⁸University of Volos, Greece.

⁹University of Côte d'Azur, UMR7264 CEPAM CNRS, Team GReNES, Nice, France

¹⁰University of Paris Est-Créteil-Val de Marne. Department of Geography. 61, avenue du Général de Gaulle
94010 Créteil, France.

¹¹LGP UMR 8591. 1 place Aristide Briand, 92195 Meudon CEDEX, France.

¹²Dipartimento di Scienze del Patrimonio Culturale- University of Salerno - Italy / Phaistos Project
flongo@unisa.it

¹³Phaistos Project arossi@unisa.it

31 decreases continuously from the Late Geometric period to Byzantine times, probably indicating much
32 lower intensity of land use than during Minoan times and possibly also related to the generally colder
33 climatic conditions in Crete from the 8th cent. BCE until the 1st Cent. CE. During this latter interval,
34 there is also the first pollen analytical evidence of *Vitis sp.*

35

36 **Keywords:** Crete; geoarchaeology; paleoenvironments; boreholes; Archaic and Classical periods;
37 Roman and Byzantine times; pollen identification

38

39 Research highlights:

- 40 • Swamplands around Phaistos lasted until the Classical period (6th-5th Cent. BCE)
- 41 • A detrital input is recorded from ca. 450 to 200 cal. BCE
- 42 • representation of *Olea* decreases continuously from the Late Geometric period to Byzantine
43 times
- 44 • Scarce representation of *Olea* during the Classical period and Byzantine times

45

46 1. Introduction

47

48 Reconstructing Holocene palaeoenvironments in Crete, the fifth largest Mediterranean
49 island, is a challenging task since continuous sedimentary archives are scarce due to the
50 paucity of permanent lakes and rivers, especially on the southern side of the island. Thus,
51 both the landscape configuration and land-use in Crete, within an archaeological context,
52 remains largely unexplored (Moody, 2000) and little is known about the geomorphological
53 context around the major archaeological sites of the island during Minoan times and later
54 cultural periods from the 1st millennium BCE and CE. In particular, at the end of the
55 Geometric period (8th Cent. BCE), there is the political affirmation represented by
56 independent city states (called *Polis* or *Poleis* in Greek; see, for example: Lefevre-Novaro,
57 2007); examples are Gortyn and Phaistos (Lefevre-Novaro, 2007; Longo 2015) in the
58 Messara Plain, Priniàs (between Gortyn and Cnossos), Lyttos and Dreros (Eastern Crete),
59 Eleutherna and Axos (in the Rethymno area; Van Effenterre, 1985; Nielsen, 2002). These city
60 states represent a major political, social and economic turning point in the history of Crete,
61 following the demise of the Minoan Kingdom and the so-called “Dark Ages” (see, for
62 example: Lefevre-Novaro, 2007 and 2008). This transition is largely undocumented from a
63 palaeoenvironmental perspective and the effects of anthropogenic activity on landscape
64 configuration and vegetation histories are unclear. Recent attempts to reconstruct both past
65 landuse activities and the agricultural landscape, based on archaeological survey and
66 excavations, have been made (Rossi, 2018) but these are restricted both in time and in space
67 and need to be more documented from a palaeoenvironmental perspective.

68 The Messara Plain (South Central Crete; Figure 1) hosts several important archaeological
69 sites dating from the Minoan Kingdom until Early Byzantine times (Watrous et al., 2003). It
70 can be considered as one of the most important political and economic centres in the history
71 of Crete. The most important sites include Phaistos (Bredaki et al., 2009) (Figures 1 and 2),
72 one of the former capitals of the Minoan Kingdom, and Gortyn (Figure 1), which was an
73 important city-state from the Geometric to the Hellenistic periods and became the capital of
74 the Province of Crete and Cyrene during Roman times (Francis and Harrison, 2003). The two

75 major sites of the Western Messara Plain were probably already benefiting from the
76 occurrence of fertile soils during the 2nd half of the 1st millennium BCE.

77 A palaeoenvironmental research project, conducted at the foot of ancient Phaistos,
78 revealed the existence of a freshwater lake, extant from *ca.* 2000 to 1200-1100 cal. BCE
79 (Ghilardi et al., 2018). Subsequently, after the 3.2 kyr cal. BP Rapid Climate Change (RCC)
80 event, the lake became swampland. This palaeoenvironmental feature had not been
81 documented previously and it was postulated that its investigation by the project might help
82 to elucidate further the archaeology and palaeoeconomy of the area, not only Phaistos, but
83 other sites from the central and western parts of the Messara Plain, such as Gortyn and Aghia
84 Triada. The existence of the palaeo-lake, and adjacent fertile land would have played a major
85 role in the economy and in the socio-political situation in Messara and the surrounding areas,
86 from the late third millennium BCE to the opening centuries of the 1st millennium BCE. The
87 exact timing of the drainage of the swampland remains unclear (though it may have occurred
88 around the 7th Cent. BCE -the early phases of the Archaic period- according to Ghilardi et al.,
89 2018); the subsequent input of detrital sediment has not been dated accurately (though it was
90 dated earlier than the late Hellenistic period according to Ghilardi et al., 2018). Previous
91 palaeofluvial studies conducted in western Messara (of the Gria Saita River; Pope, 2004;
92 Figure 2) have revealed an important phase of sedimentation, probably covering most of the
93 Hellenistic period (300-150 BCE; Pope, 2004). However, the complete history of alluviation
94 has not been documented and there is no information available about the total thickness of
95 these deposits or the coeval fluvial regime. This event was of regional extent and
96 significance, also occurring for example in the Ayiofarango valley (south of the Messara
97 Plain; Figure 1; Doe and Homes, 1977); however, details of the volume of sedimentation and
98 the hydrological history of this former river have not been reconstructed. In addition, the
99 interpretations of both these studies were based solely on the general stratigraphy of a number
100 of different sedimentary profiles that contained reworked Hellenistic pottery sherds in the
101 lower-most parts of the sequences. The chronology of the initial phases of alluviation remain
102 uncertain and further palaeoenvironmental studies are needed to elucidate the fluvial history
103 of Western Messara and the possible role played by the dessication of the palaeo-lake at the
104 foot of ancient Phaistos. Moreover, the synchronous record of alluvial sedimentation during
105 the Hellenistic period had led to questions regarding a possible regional climatic control on
106 fluvial dynamics. Until now, palaeoclimatic reconstructions for Crete have been scarce and
107 reliable data have only been available from other areas of southern Greece, between Crete
108 and the Karpathos Islands (Rohling et al., 2002) and the south central Peloponnesus (Finné et
109 al., 2014; Boyd, 2015).

110 Based on the palaeoenvironmental study of boreholes, drilled at the foot of ancient
111 Phaistos and previously studied in detail only in their lowermost part (Ghilardi et al., 2018),
112 this paper extends the knowledge base for the region by reconstructing the landscape
113 evolution for the period covering the 1st millennium BCE and the mid-1st millennium CE.

114

115 **2. Study area and the history of human occupation from the Geometric period to**
116 **Early Byzantine times.**

117 Located in south central Crete, Messara is the largest plain of the island (Figure 2). It
118 corresponds to an elongated tectonic depression (graben) oriented W/E that has been infilled
119 by clastic sediments during the Neogene and Quaternary (Peterek and Schwarze, 2004;
120 Fytrolakis et al., 2005; Amato et al., 2014). Major fault lines border the Messara depression
121 area to the north and south and are responsible for the steep relief of the Ida and Asteroussia
122 mountain ranges. Several of these major fault lines are reported to be active and could have
123 produced earthquakes during historical times (Monaco and Tortorici, 2004; Mouslopoulou et
124 al., 2011) even if the identification of the potential fault responsible for the destruction of the
125 Minoan palace of Phaistos is still under investigation and the focus of debate (Mouslopoulou
126 et al., 2012). The Aghia Galini, Klima and Aghia Triada fault lines are all located around
127 Phaistos (Fytrolakis et al., 2005; Mouslopoulou et al., 2014; Figure 2) and are invoked to
128 explain the present-day morphology of the area: the archaeological site of Phaistos is located
129 on an uplifted block (horst), called the Phaistos ridge (Fytrolakis et al., 2005; Figure 2) and
130 overhangs the plain to the east. Today, there is no permanent river in the area and the
131 Geropotamos River (Figures 1 and 2) only drains the Messara Plain towards the Tymbaki
132 Gulf, but only during times of high rainfall (mainly spring and autumn). The headwaters of
133 this river mainly drain the Psiloritis mountain range and several of its tributaries, such as the
134 Lethaios River in the area of Gortyn, were especially active during historical times (Bondesan
135 and Mozzi, 2004; Figure 1). Despite major wetland reclamation of the plain, there is some
136 evidence for palaeochannels, in particular at the foot of ancient Phaistos where the bed of the
137 Gria Saita river (dry for most of the year; Figure 2) has deeply incised through floodplain
138 deposits.

139 The Messara Plain contains two major archaeological sites separated by a distance of
140 *ca.* 12 km: Phaistos was a great Minoan political and economic centre (palatial site) during
141 the 2nd millennium BCE, which subsequently declined during the Early 1st millennium BCE;
142 and Gortyn, which played no major role during Minoan times but was considered as a key
143 settlement in Crete during the 1st millennium BCE and the first centuries of the 1st
144 millennium CE. Today, between these two major archaeological sites, excavated by the
145 Italian School of Archaeology in Greece since the 19th Century CE, fertile land exists,
146 however the character of the landscape was unclear for the 1st millennium BCE and the first
147 half of the 1st millennium CE.

148 At Phaistos, Protogeometric and Geometric phases (10th-8th centuries BCE) have been
149 recognized on the hill of Christos Effendi (Figure 2), on the Palace hill, and along the eastern
150 slopes (Chalara; Figure 2). The area of Aghia Fotini, on the northern slopes of the Palace hill
151 (Figure 2) – once occupied by Pre-, Proto- and Neopalatial buildings – has yielded burials
152 dated to the Protogeometric and Geometric periods (Rocchetti, 1969-70; Longo, 2015a and
153 2015b). Other burials, to the southwest of the plateau, indicate that one or more settlement
154 clusters of one of the 90-100 Cretan cities mentioned by Homer were located there (*Il.* II,
155 649; *Od.* XIX, 172-174). The archaic and classical phases of Phaistos are still poorly
156 documented, apart from the materials unearthed in the area of the Palace and from the
157 settlement of Chalara downhill (Figure 2). The epigraphic documentation (collected in
158 Bredaki *et al.*, 2009, Marginesu, *in press*) and the numismatic evidence (Carbone, 2017 and
159 *in press -1 and 2-*) bear witness, in any case, to the presence of a flourishing community.
160 Only the Hellenistic period (323-150 BCE) can be partly reconstructed on the basis of

161 excavation records and the interpretation of aerial photographs. Some sectors of the city are
162 known (on the Palace hill, on Christos Effendi, on the plateau, and at Chalara), as well as a
163 numerous wells or cisterns which supplied potable water to houses (Longo, *in press*). The
164 city limits in the Hellenistic period can be deduced by two lines of evidence: on the one hand,
165 from remains of perimeter walls – some already in plain sight, others excavated – northwest
166 of Aghios Ioannis (Figure 2), on the hill of Christos Effendi, and at Chalara; and on the other,
167 by the distribution of burial grounds (Rocchetti, 1969-70; Longo, 2015a; Longo, 2015b;
168 Greco and Betto, 2015; Longo 2017 and Longo, *in press*). There is archaeological evidence
169 that the city was destroyed around the mid 2nd century BCE. This evidence confirms the
170 passage in the work of Strabo (X.4.14) mentioning the occupation of the Phaistian territory
171 by the Gortynians and the end of Phaistos as a city (Bredaki *et al.*, 2009). After a period of
172 abandonment, the hills and the plateau were resettled (2nd-4th century CE; Bredaki and Longo,
173 2011; Rossi, 2018). An especially important find from the Byzantine phase (from the 5th
174 century CE) is a farm established at Chalara in the 10th century CE, overlying the (barely
175 visible) ruins of earlier buildings.

176 Gortyn was inhabited by the end of the Neolithic period. The settlement continued in
177 Minoan times, as evidenced by the Minoan farmhouse located in the area of Kannia near the
178 village of Mitropoli, just below Gortyn (Dietrich, 1982; Cucuzza 2011). From the middle of
179 the 1st millennium BCE and thereafter, Gortyn succeeded Phaistos as the dominant power in
180 the Messara Plain. In Hellenistic times, it was one of the largest cities in Crete and the first
181 city to issue a currency on the island. Gortyn needed access to the Libyan Sea, and the nearest
182 port was Lebena or Kaloi Limenes (Figure 2), which was probably under the domination of
183 Phaistos during this period, and also controlled the western part of the Messara Plain and the
184 port of Matala (Perlman, 1995; Figure 1). Therefore, friendly relations with Phaistos were
185 necessary, and perhaps these were achieved via a treaty which was marked by the two cities
186 cutting their first alliance coins (Perlman, 2004; Stefanakis, 1997; Carbone, 2018).

187 The economic nature of the relationship between the two cities is indicated by a second
188 series of silver coins issued around 380 BCE. Their currencies are the only evidence of their
189 relationship in the second half of the 5th and the beginning of the 4th cent. BCE (Sanders
190 1982).

191

192 **3. Climatic conditions in Crete from the Geometric period to Byzantine times:** 193 **evidence from palaeoenvironmental proxies and contemporary texts**

194

195 Specific climatic conditions in Crete during the 1st millennium BCE and CE remain uncertain
196 due to the lack of local palaeoclimatic and palaeoenvironmental studies. In particular, there is
197 neither a detailed, well-dated pollen record for this time, nor is there stable isotope evidence
198 from speleothems that can identify local climatic oscillations (including the RCC events
199 reported in Mayewksi *et al.*, 2004 and Finné *et al.*, 2011). However, a marine sediment core
200 drilled NE of Crete, between it and the Karpathos Island (LC21; Rohling *et al.*, 2002; Figure
201 1), indicates general climatic trends for the southeast Aegean. In addition, two palaeoclimatic
202 records from speleothems (Finné *et al.*, 2014; Boyd, 2015; see Figure 1 for location) have
203 provided significant information for the central and south Peloponnesus (~350 km from
204 central Crete); and local OSL-dated sediment bodies deposited in the Anapodaris (Macklin *et*

205 al., 2010; Figure 1) and Istron (Theodorakopoulou et al., 2012; Figure 1) river systems (both
206 situated to the east of the Messara Plain) help us to reconstruct past climatic conditions and to
207 assess their effects on the local fluvial dynamics. Comparison of all of the available records
208 reveals a large degree of intra-regional variability, as previously noted by Finné et al. (2011),
209 which makes comparison between records potentially difficult. However, in Crete, several
210 climatic phases can be identified based on these records and they are described below.

211 For the 1st millennium BCE, valuable general information is provided by Macklin et
212 al. (2010) who reported a phase of incision in the Anapodaris gorge from *ca.* 3 to 2.07 kyr
213 BP. Their palaeoclimatic interpretation is based on the record of marine core LC21 that
214 indicates increasing sea-surface temperatures in the southeast Aegean during the entire 1st
215 millennium and relatively high $\delta^{18}\text{O}$ values in the southeast Mediterranean, reflecting
216 enhanced evaporation and drier conditions in the region. Little is known in detail about the
217 climatic conditions in Crete during the Geometric, Archaic and Classical periods (from the 8th
218 to the 4th Cent. BCE). However, it appears that cold and dry conditions prevailed regionally,
219 with a pronounced peak around the 6th Cent. BCE (Moody, 2016), which is indicated by other
220 studies conducted in central Peloponnesus (Finné et al., 2014; Unkel et al., 2014) and
221 northern Greece (Psomiadis et al., 2017). Concerning flood events, one is clearly reported in
222 the central Peloponnesus around 500 BCE (Finné et al., 2014) and in north central Crete
223 (Kournas Lake) around the mid-5th Cent. BCE (Vannière and Jouffroy-Bapicot, unpublished
224 material cited in Walsh et al., in press). Ancient writers also document the occurrence of
225 human-induced regional floods in the years 418 BCE and 385 BCE caused by the blocking of
226 sinkholes (Finné et al., 2014). Dendrochronological results indicate that growth rings in the
227 5th century BCE were especially thick compared with previous centuries and the two
228 afterwards (Lamb, 1997). This suggests the occurrence of hotter summers and more rainfall
229 in the 5th century BCE compared with the periods before and after. In Attica, Demosthenes
230 mentions torrential rains, which caused problems for farmers around Eleusis, recalling the
231 winter with heavy rainfall at the beginning of the Peloponnesian War. In addition, Diodoros
232 writes that there were heavy rains in the winter of 427 BCE and that the grain harvest was
233 poor (Sallares, 1991).

234 During the Hellenistic period (mid-4th-2nd Cent. BCE), climatic conditions in Crete
235 seem to be characterized by a peak in cold and dry conditions (Moody, 2016), which is also
236 well attested to in the Peloponnesus (Unkel et al., 2014; Finné et al., 2014). An interesting
237 issue concerning the climatic conditions in southern Crete during Hellenistic times is derived
238 from the unique literary source of the 4th Cent. BCE writer Theophrastus in his work "De
239 ventis" (Book II, 47). He reported that, in Crete, "nowadays the winters are more severe and
240 more snowy, resulting in the abandonment of agriculture in most of the plains among the
241 mountains of Ida (situated just north of the Messara Plain) and in the other Cretan
242 mountains..." In earlier times, the mountains there were more fertile, and the island was more
243 populous (e.g. during the Archaic period according to Kardulias and Schutze, 1997); none of
244 the plains were cultivated because they were infertile. Notably, Theophrastus reports that
245 snow lasted on the Ida Mountains for the entire year (HP 4.1.3.). These descriptions of the
246 climate of Crete during the Hellenistic period are in good agreement with a regional
247 palaeoclimatic reconstruction based on palaeoenvironmental proxies (Rohling et al., 2002;
248 Finné et al., 2014; Moody et al., 2016), which indicates cold conditions at the time. Finné et

249 al. (2014) suggest that wet conditions prevailed in southern Greece during the period 400-100
250 BCE, as may also have been the case for Crete, according to the description of Theophrastus.

251 In contrast, Roman times (from approximately the 1st Cent. BCE to the 2nd Cent. CE)
252 are regarded as a warmer and wetter period (Rohling et al., 2002; Moody, 2016) and are
253 known regionally as the ‘Roman Optimum’ (RO) (Lamb, 1997), also called the ‘Roman
254 Warm Period’ (Finné et al., 2011; Theodorakopoulou et al., 2012). This climatic event, also
255 recorded elsewhere in the Mediterranean (Lamb, 1997), is characterized by intense sediment
256 deposition at Istron (Eastern Crete) (vertical accretion at the Istron River was around 60-70
257 cm/cent. during Early Roman times -2nd to 1st Cent. BCE-; Theodorakopoulou et al., 2012).
258 By contrast, in the Anapodaris river system, fine-grained sedimentation, dated to *ca.* 100 CE,
259 suggest minor, low-energy, floods, possibly coupled with changes in land use upstream
260 (Macklin *et al.* 2010). Similar low energy fluvial dynamics with limited sediment
261 accumulation are reported in the Ayiofarango gorge (Doe and Holmes, 1977), located south
262 of the Messara Plain (Figure 1).

263 Finally, during Late Roman times and the Early Byzantine period (3rd, 4th and 5th
264 Cent. CE), in the south Aegean Sea and in Crete in particular, colder and drier conditions
265 occurred; notably, the 5th Cent. CE can be considered as the peak of aridity on the island
266 (Besonen et al., 2011; Moody, 2016).

267 In summary, in Crete, the period covering the 1st millennium BCE and the mid-1st
268 millennium CE was characterized by a long phase of cold, arid conditions, only interrupted
269 by the warm and humid conditions of the RO (1st Cent BCE-2nd cent. CE). In general, no
270 major phase of alluvial sedimentation is recorded for the abovementioned period across Crete
271 and only fine-grained sediments, associated with low energy deposition, are recorded with a
272 peak around 100 CE. In the latter case, land use, rather than climate drivers may explain the
273 processes of erosion and deposition.

274 Only in the Western Messara Plain was there a major input of detrital sediment
275 recorded in the vicinity of Phaistos (Ghilardi et al., 2018); however, this event was not
276 accurately dated and was poorly characterized from a sedimentological perspective. In the
277 present study, we refine the chronology of landscape evolution, erosion and sedimentation
278 patterns to provide a greater understanding of this region.

279

280 **4. Vegetation of Crete from the Early First Millennium BCE to the mid-1st** 281 **millennium CE**

282

283 In Crete, a small number of sites allow the reconstruction of the Holocene vegetation
284 history based on pollen analyses (see Figure 1 for locations). The relevant research has been
285 conducted over the last few decades and mainly focuses on the interval spanning the
286 Neolithic, the Minoan period and the Post-Roman period; there is a hiatus between the post-
287 Minoan period and Roman times. The sampling sites used for vegetation reconstruction are
288 situated near or on the coast as well as inland: e.g., Aghia Galini (South Central Crete;
289 Bottema, 1980; Figure 1), the Akrotiri Peninsula (Moody et al., 1996; Figure 1), Malia (North
290 Central Crete, Lespez et al., 2003; Figure 1) and Palaikastro (Eastern Crete; Cañellas-Boltà et
291 al., 2018; Figure 1). Some of the pollen sequences obtained from inland are from lake
292 environments (see Bottema and Sarpaki, 2003 for Kournas Lake; Figure 1 and Ghosn et al.,

293 2010 for Omalos pond) in addition to the palaeolake investigated here (western Messara
294 Plain; Ghilardi et al., 2018), and some include peat deposits (Asi Gonia; Atherden and Hall,
295 1999; Jouffroy-Bapicot et al., 2016; Figure 1). However, despite their geoarchaeological
296 value, few of these studies attempt to reconstruct the vegetation history of Crete from the
297 Early Iron Age to the Byzantine epoch.

298 The pollen reconstruction of Bottema and Sarpaki (2003) indicates that between 3500
299 and 1000 BP, around Kournas Lake (North Central Crete; Figure 1) an open, forested
300 landscape was present, dominated by deciduous and evergreen oaks. This study also reveals a
301 decrease in *Olea* (olive) slightly after the Santorini eruption (*ca.* 1630 BCE; however, the
302 chronostratigraphy remains uncertain due to the lack of radiocarbon dating) from *ca.* 20% to
303 less than 5% (Bottema and Sarpaki, 2003). Similarly, in a pollen diagram from Delphinos,
304 *Olea* is poorly represented; it decreases to 6.1% just after the Santorini tephra layer, and
305 finally reaches 2.8% during the 1st millennium BCE (Bottema and Sarpaki, 2003). To explain
306 this phenomenon, Bottema and Sarpaki hypothesize that olive trees were felled after the
307 Santorini eruption because of the reduced demand for olive oil. However, it appears that olive
308 cultivation was still important during Late Minoan times elsewhere in Crete, such as around
309 Phaistos (Ghilardi et al., 2018). Indeed, a pollen sequence obtained in the vicinity of the
310 Minoan Palace (Ghilardi et al., 2018) reveals that *Olea* is highly represented from the 12th
311 Cent. BCE until the 8th Cent. BCE, with percentages ranging generally from 10-40% with
312 highest values (20-45%) during the Late Post-Palatial and Sub-Minoan periods (12th to 11th
313 Cent. BCE). Such high values are only reported in Crete for Late Neolithic and Early Minoan
314 times in the Akrotiri Peninsula (western Crete, Moody et al., 1996), at Istron (central Crete;
315 Theodorakopoulou et al., 2012) and at Palaikastro (eastern Crete; Cañellas-Boltà et al., 2018).
316 Notably, despite the demise of the Minoan Kingdom, *Olea* was still cultivated in the area of
317 Phaistos during the later cultural periods, such as the Proto-Geometric and Geometric (10th-
318 8th Cent. BCE), with a slightly lower representation than during the Late Post-Palatial and
319 Minoan periods (Ghilardi et al., 2018). Nevertheless, the high representation of *Olea* in the
320 vicinity of Phaistos can be explained by its expansion during a period of increasing aridity,
321 corresponding to the 3.2 kyr BP RCC event, and in the context of socio-political instability
322 following the demise of the Minoan Kingdom. Shortly after the early stages of the Geometric
323 period (8th cent. BCE), the representation of *Olea* in the vicinity of Phaistos decreased to a
324 low level (<10%), suggesting a substantial change in the vegetation landscape. However,
325 neither for the Kournas Lake sequence (Bottema and Sarpaki, 2003) nor for the Phaistos
326 sequence (Ghilardi et al., 2018), is a well-dated pollen record available for the period
327 covering the Archaic, Classical and Hellenistic periods.

328 The only pollen data, with a robust chronostratigraphy and covering the first half of
329 the 1st millennium CE, is from the Asi Gonia peat deposit (north central west Crete; Jouffroy-
330 Bapicot et al., 2016). The pollen record covers the period from early Roman times onward.
331 For the period of 0-300 CE, the vegetation was dominated by *Quercus coccifera*-type (50-
332 80% of TPL) followed by *Erica*-type (up to 30% of the TPL) and *Cistus*-type. Nevertheless,
333 *Olea* is poorly represented (1-5%) with only a single peak at *ca.* 5% around 150 CE (this date
334 also corresponds to the peak of the warm and wet Roman Optimum). A similar situation for
335 *Olea* is reported during the early phases of the Byzantine period. Notably, *Vitis* is not

336 identified during Roman times, while there is a clear record during early Byzantine times
337 (Jouffroy-Bapicot et al., 2016).

338 A challenging task is to reveal the vegetation configuration during the time interval
339 from the 8th cent. BCE to the 4th Cent. CE and to evaluate the significance of cultivated
340 species such as *Olea* and *Vitis* within the vegetation record. In general, *Vitis* is barely
341 represented in all pollen sequences obtained in Crete, in particular those spanning Neolithic
342 times to the Late Minoan period.

343

344 5. Methods

345

346 The boreholes discussed herein are all situated at the foot of ancient Phaistos (Figure 2)
347 with the exact geographic coordinates reported in Ghilardi et al. (2018). For the present
348 study, several cores were reinvestigated, in particular their uppermost stratigraphy (cores
349 Phaistos (Ph) 2, 3, 4, 5, 6 and 9); detailed descriptions of each can be found in Ghilardi et al.
350 (2018).

351 The new laboratory work comprised mollusc identification for cores Ph 1, 2 and 6 and
352 laser granulometry of the sediments. In total, 148 samples were analyzed using the protocol
353 described in Ghilardi et al. (2008 and 2012). The deposits were classified using two
354 granulometric parameters, the coarsest percentile (C) and the median grain-size (M). These
355 data were extracted from the cumulative grain-size distribution curves following the method
356 of Passega (1957 and 1964) and refined by Bravard and Peiry (1999) for floodplain deposits.
357 C and M for the alluvial deposits are plotted on a log–log scale and the C–M pattern (Fig. 5)
358 is used to evaluate the processes and dynamics of sediment transport and deposition.

359 Molluscan samples were identified with the help of general atlases for Europe and
360 checklists available for Greece, more specifically Crete (Bank, 2006; Kerney & Cameron,
361 1999; Locard, 1893; Tachet et al., 2000; Welter-Schultze, 2012). Identification was in most
362 cases pushed to species level.

363 Pollen samples from cores Ph 2, 3 and 9 were processed following standard methods
364 (Goeury and de Beaulieu, 1979; Girard and Renault-Miskovsky, 1969): treatment with HCL,
365 NaOH, flotation in dense Thoulet liquor, HF and final mounting in glycerine. Pollen grains of
366 terrestrial taxa were identified using an Olympus Bx43 microscope fitted with ×10 oculars
367 and ×40/60 objectives. Hygrophytes (Cyperaceae, *Typha latifolia* and *Typha/Sparganium*)
368 were excluded from the pollen sum to avoid over-representation by local taxa. Due to the
369 poor quality of pollen preservation, only 10 samples provided reliable results and were
370 plotted in a pollen diagram covering the period 1350 cal. BCE to 800 CE (Figure 6), with a
371 focus on the interval ranging from the Archaic period (8th Cent. BCE) to Late Byzantine
372 times (ca. 8th Cent. CE).

373 In addition, eight new radiocarbon dates (Table 1) from samples of organic matter
374 were obtained from the radiocarbon dating laboratory in Poznan (Poland), with calibration
375 provided by Calib 7.1.0 software (Stuiver and Reimer, 1993; Reimer et al., 2013; Table 1).

376

377 6. Results

378

379 6.1. Chronostratigraphy and mollusc identification

380 In Ghilardi et al. (2018), the main sedimentary units and environments for the period from ca.
381 2000 to 800 cal. BCE were characterized using diatoms and pollens, as well as laser
382 granulometry and magnetic susceptibility analyses. This included the lake sediments of Unit
383 L (identified in the lowermost part of cores Ph 2, 3 (Figure 3) and 9 (Figure 4). In addition, a
384 robust chronostratigraphy was obtained for Unit L (Ghilardi et al., 2018; Figures 3 and 4).

385 In this study, we use the same cores as described by Ghilardi et al. (2018) in order to
386 provide a more detailed analysis of the sedimentary units in the uppermost part, dated from
387 ca. 800 cal. BCE to 600 cal. CE. The units are described below.

388 - Unit S1 was identified in cores Ph 2, 3 and 6 (Figure 3). It consisted of gray silty
389 clays with a mollusk assemblage typical of freshwater environments: *Planorbis planorbis*,
390 *Planorbis corneus*, *Viviparus viviparus*, *Oxyloma elegans* and *Myxas glutinosa*. The last
391 species lives mainly in still and clear freshwater in rivers, lakes and swamps. The age of
392 deposition of this swampland sequence ranges from the 10th-9th Cent. BCE (cores Ph 2 and 6)
393 to 537-203 cal. BCE (median probability of 394 cal. BCE; Reimer et al., 2013) in core Ph 2;
394 and 542-381 cal. BCE (median probability of 446 cal. BCE after Stuiver and Reimer, 1993)
395 in core Ph 3. In the uppermost part of Unit S1 in core Ph 6, the mean and modal grain sizes
396 gradually increased: for Unit S1, the mode was generally around 5-10 μm , while in the
397 uppermost part it increased to 30-40 μm , reflecting a detrital input from a source closeby.

398 - Unit F1 was observed in all cores and was composed of yellow to white
399 heterogeneous material, ranging from fine sands to pebbles. It can be divided in two distinct
400 parts. Sub-Unit F1a consisted of coarse deposits, a mixture of fine to coarse sands with
401 gravels and rounded pebbles, and is only recorded in the lowermost part of cores Ph 4 and 5.
402 Sub-Unit F1b comprised finer deposits (fine to medium yellow sands) which were identified
403 in cores Ph 2, 3, 4 and 6. However, the lack of organic material in F1b prevented the robust
404 dating of this subunit. Nevertheless, the dating of the uppermost part of Unit S1 and the
405 lowermost part of Unit S3 (360-169 cal. BCE) provides an approximate age estimate of ca.
406 450-400 cal. BCE. Notably, the complete thickness of unit F1 was not recorded and further
407 coring is needed to identify this.

408 - Unit F2 was recorded in all cores and consisted of coarse silts to fine sands (the
409 mode ranges from 50-100 μm). However, the deposits are not homogeneous and three minor
410 peaks in mean grain-size are evident. The organic matter content was low (2-3%) and the
411 carbonate content was around 20%. Absolute dating of the uppermost part of Unit F2 was
412 only possible for core Ph 3 and 5, where the uppermost part of Unit F2 was dated to 379-285
413 BCE (core Ph 3) while the lowermost part of unit S3 in core Ph 5 (overlying unit F2) was
414 dated to 360-169 cal. BCE (median probability of 286 cal. BCE; Stuiver and Reimer, 1993).
415 Combining the radiocarbon dating results for the uppermost part of Units S1 and F2 and the
416 lowermost part of Unit S2 enables the robust dating of Units F1 and F2 (from ca. 450-400 CE
417 to 250-200 BCE). Since Unit F1b was short in cores Ph 2, 3 and 6 (0.2-0.5 m, mainly
418 consisting of fine sands) and directly overlies Unit S1, its age can be estimated at around 450-
419 400 BCE. Unit F2 was about 1.5-2.0-m thick and despite its fine grain size, it was deposited
420 rapidly from ca. 400 to 200 BCE.

421 - Unit S2 overlay Unit F2 and consisted of gray to white clay. The organic matter
422 content was around 3-5% while the carbonate content was similar to that of Unit S1,
423 generally around 20%. In general, the sedimentological parameters are very similar to Unit

424 S1. Notably, a peat deposit was recorded in cores Ph 2, 3, 5 and 6 with its thickness ranging
425 from 0.10 m (core Ph 6) to 0.40 m (core Ph 2), indicating a gradually increasing trend from
426 east to west across the Phaistos lowlands. The mollusc identification reveals the presence of
427 freshwater species (the same as described for Unit S1): e.g. *Planorbis planorbis*, *Planorbis*
428 *corneus*, *Viviparus viviparus* and *Pisidium* sp. (only recorded in the peat deposits). Only
429 *Thebana pisana* (Helicidae) and *Rumina decollata* (Subulinidae), associated with terrestrial
430 environments, are identified in the lowermost part of Unit S1. In core Ph 2, the peat deposit
431 has been accurately dated to between 207-52 cal. BCE (median probability of 153 cal. BCE)
432 for its initial development, and an age of 715-940 cal. CE for its final stages (median
433 probability of 824 cal. CE). The central part of the peat is dated 410-546 CE. Notably, at the
434 base of Unit S2 in core Ph 2, a fragment of mortar (white in colour and 0.20 m thick), was
435 identified. It cannot be linked to any fluvial sedimentation and is likely to be of
436 anthropogenic origin. Between Units F2 and S2, in core Ph 6, colluvium was identified, with
437 a mean grain-size of ~80 µm and a multimodal distribution indicative of poor sorting. This
438 stratum was about 30-cm thick, but is not accurately dated. However, it occurs in the same
439 stratigraphic position as the mortar found in core Ph 2, located 85 m further east. Due to the
440 proximity of the village of Aghios Ioannis, where Hellenistic archaeological structures have
441 been uncovered, this mortar and associated sedimentation may have been anthropogenically
442 influenced. A large piece of charcoal found directly overlying the mortar provides an age
443 estimate of 107 BCE-129 CE, corresponding to early Roman times.

444 - Unit S3 was only identified in cores Ph 4 and 5. It consisted of white to yellow
445 compact clay with intercalated layers of silt and fine yellow sand. Unit S3 has almost the
446 same sedimentary characteristics as Unit S2. Whilst the basal part of core Ph 5 core has been
447 dated to the Hellenistic period (360-169 cal. BC), no dating was possible of the central and
448 uppermost parts of the unit due to the paucity of organic matter.

449

450 6.2. CM diagram

451 Grain-size classification based on the CM diagram has enabled the identification of five
452 distinct sedimentary deposits (Figure 5), which are described below.

453

454 6.2.1. Group (A)

455 This group is the coarsest, indicating relatively high energy fluvial deposition
456 (M=400-600 µm; C=1230-2000 µm). The sediments were composed of coarse sands and
457 gravels, transported during a phase of high energy floods and probably transported mainly by
458 rolling as bedload. Group A forms a cluster with a distribution parallel to the CM line,
459 indicating that turbulent flow was able to remove the finest sediments in suspension (Passega,
460 1967; Houbrechts et al., 2013). These detrital sediments are mainly recorded in Unit F1 from
461 cores Ph 4 and 5 and they indicate a former channel of the Gria Saita river.

462

463 6.2.2. Group (B)

464 This group again corresponds to Unit F1 (fluvial sediments) from cores Ph 4 and 5
465 (belonging to the upper F1b and lower F1a sub-units), both from the central part of the
466 alluvial plain, a short distance from the Gria Saita river. The group is composed of fine to

467 medium sands, which were transported by rolling and bottom suspension processes (M=140-
468 380 μm ; C=1080-1550 μm), indicating transport along the bed of the river.

469

470 6.2.3. *Groups (C) and (C')*

471 Group (C) is distributed along the CM line, representing varying proportions of the
472 coarse and medium-grained deposits and indicating materials moved in graded suspension
473 (M=50-170 μm ; C=150-890 μm). All of the analyzed samples are between 31 and 32 m
474 a.m.s.l. and were present in three cores. The sediments comprise fine and medium sands,
475 mainly from Unit F1 (core Ph 2) and Unit S2 (core Ph 5). They are interpreted as sand bar
476 deposits on the edge of a riverbed, or sheet deposits in a proximal floodplain setting,
477 deposited during a gradual decrease of turbulent flow. The light-gray rectangle, situated
478 above group C, denotes an additional group C', which also shows a parallel trend with groups
479 C and the CM line but which contains coarser particles. These sediments are poorly-sorted
480 and were deposited during a phase of aggradation corresponding to highly turbid flows from
481 an ancient channel of the Gria Saita River, reaching cores Ph 3, 4 and 5 during phases S3 and
482 S2.

483

484 6.2.4. *Group (D)*

485 This group comprises most of the samples (62 in total) and shows the predominance
486 of a uniform suspension during a long period of alluvial accumulation in the western Messara
487 Plain (M=8-50 μm ; C=140-400 μm). The sediments are floodplain sediments representing
488 relatively low flow and turbulent flow velocities. These silty and fine sandy sediments were
489 deposited during the overbank flooding of the Gria Saita River at different times, even though
490 they are mainly composed of sediments from Unit F2, which is the thickest sedimentary
491 layer.

492

493 6.2.5. *Group (E)*

494 This group is divided into two subgroups (Ea and Eb), which respectively represent
495 sediments with and without the characteristics of decantation processes with additional low
496 energy alluvial inputs: Ea (M=3.5-14 μm ; C=48-160 μm) and Eb (M=3.5-10 μm ; C=18-
497 60 μm). The sediments of subgroup Ea are present across the entire period of study, while
498 those of subgroup Eb mainly comprise Unit S1. These deposits consist predominantly of
499 samples from cores Ph 2, 3 and 6, and indicate an environment relatively distant from the
500 main channel. The Ea subgroup, recorded in Unit S2 and as topsoil in cores Ph 2, 3 and 6,
501 indicates predominantly low energy deposition with some higher-energy fluvial inputs.
502 However, in core Ph 2, some of the coarsest grains correspond to post-depositional carbonate
503 precipitation (concretions) derived from the progressive illuviation of Unit S2. Subgroup Eb
504 represent decantation deposits lacking fine fluvial sand input and can be interpreted as distal
505 deposits in the ancient lake (Ghilardi et al., 2018).

506

507 6.3. *Pollen analysis*

508

509 6.3.1. *Core Ph 9*

510 The pollen record from core Ph 9 (Fig. 6a) comes from a phase of limnic clay
511 deposition, dated to Late Minoan times. It provides information about vegetation composition
512 and ecological conditions at a local scale. In most of the samples, NAP were dominant, with
513 high percentages of grassland indicators, mainly Poaceae, with Asteraceae liguliflorae in the
514 lowermost samples (490-550 cm, Figure 6a), and suggesting an open landscape during the
515 whole period. Sclerophyllous taxa predominate amongst the arboreal vegetation, with high
516 values of *Olea* and the presence of *Quercus ilex-coccifera*, *Phillyrea* and *Pinus*, which are
517 characteristic trees in thermo-Mediterranean landscapes. The scarce values of mesic
518 vegetation (only documented in the stratigraphically lowest sample) suggest a phase of
519 dryness during the last centuries of the 2nd millennium BCE. At a local scale there is a clear
520 vegetation change between samples at 490 cm and 470 cm, with the transition from the
521 dominance of Cyperaceae (550-490 cm; ca. 1345-1162 cal BCE) to high values of
522 *Typha/Sparganium* (470-430 cm; ca. 1102-982 cal BCE). This could be due to changes in
523 water availability, with probable seasonal episodes of desiccation from 490 cm onwards, as
524 shown by the high values of *Pseudoschizaea* (Pantaleón-Cano et al., 1996). The occurrence in
525 these samples of fern spores (monoletes, *Isoetes*, *Ophioglossum*-t, Fig. 6a and type UAB-46)
526 also points to subaerial conditions (Revelles et al., 2016).

527

528 6.3.2. Core Ph 3

529 In core Ph 3, the samples from Unit S1 (520-490 cm; ca. 713-524 cal BCE) yielded
530 reliable pollen spectra. The pollen diagram (Figure 6b) indicates an open landscape (AP
531 around 20-30%) dominated by grassland, mainly with Asteraceae liguliflorae, and with *Olea*
532 and *Pinus* among the tree types. The presence of the pollen of hygrophytes (Cyperaceae and
533 *Typha/Sparganium*) suggests the existence of swampland at the local scale. Nevertheless, the
534 low values of hygrophytes, compared with the results for Ph 2, suggests either a dry phase or
535 that core Ph 3 reflects the signal of a marginal area of the swampland concentrated around Ph
536 2 (deeper). Decreasing values of *Olea* in Ph 3 (ca. 713-524 cal BCE) complete the trend of a
537 decline in *Olea* that started in Ph 2-580 cm (ca. 700 cal BCE, Ghilardi et al., 2018) and
538 culminated in Ph 2-178/135 cm (see below).

539

540 6.3.3. Core Ph 2

541 In core Ph 2, only samples from the top part (178-135 cm; ca. 464-797 cal CE)
542 contained reasonably well-preserved pollen (Figure 6c). The samples from 835-520 cm
543 contained very poorly preserved pollen and vegetation reconstruction was not possible for
544 this section. The pollen results from P2 (Figure 6c) show an open landscape (AP values <15-
545 20%). Among the tree pollen types, *Pinus* predominates with *Corylus*, *Quercus ilex-*
546 *coccifera*, *Olea* and *Pistacia* also represented. The pollen spectra of core Ph 2 indicate
547 grassland, mainly composed of Asteraceae liguliflorae. The existence of swampland at a local
548 scale is attested to by high values of *Typha/Sparganium* and the occurrence of Cyperaceae
549 and *Spirogyra* (freshwater algae). High values of *Pseudoschizaea* suggest episodes of
550 desiccation, which were probably seasonally. The pollen results are consistent with previous
551 studies of this core (section 700-580 cm) (Ghilardi et al., 2018), as in the predominance of
552 Asteraceae and Poaceae and high values of hygrophyte plants.

553

7. Discussion

7.1. *Palaeogeographic reconstruction*

The sedimentological data, mollusc identifications, and results of new radiocarbon age estimates presented here allow the palaeogeographic reconstruction of the landscape around ancient Phaistos for the period covering the 8th Cent. BCE until the 6th Cent. CE.

- Previously published results (Ghilardi et al., 2018) revealed that during the Proto-Geometric and Geometric periods, swampland still existed at the foot of Phaistos, in the context of increasing aridity following the 3.2 kyr BP RCC event. In the present study, we dated the uppermost part of the wetland sequence and the radiocarbon dates obtained for cores Ph 2 and 3 reveal ages of 537-203 cal. BCE (2σ) and 542-381 cal. BCE (2σ), respectively. Thus, the last phase of the swampland environment can be reasonably assigned to the 6th and 5th Cent. BCE (Late Archaic to Classical period). The exact spatial extent of the landform feature remains uncertain due to the lack of additional records for boreholes located further east (cores Ph 4 and 5). However, Ghilardi et al. (2018) revealed that 750 m eastward, the swampland (Unit S1 described above) still existed for a short interval after 896-791 cal. BCE, probably until the Classical period. It is likely that the swampland (Unit S1) covered most of the area during the Geometric, Orientalizing, Archaic and Protoclassical periods, close to the course of the modern Gria Saita River.

- During the 5th and 4th Cent. BCE (the Classical period), the input of detrital material is clearly identified in cores Ph 2, 3, 4, 5 and 6 (and it was also identified in the easternmost part of the study area: see Ghilardi et al., 2018). The first stages of this detrital input by fluvial processes is well dated in cores Ph 2 and 3 and clearly corresponds with the Classical period. This phase of deposition did not exceed two centuries, according to the dating of the lowermost part of the swampland unit S3: to 366-166 cal. BCE (from the Late Classical to the Hellenistic period) in core Ph 5, as well as in core Ph 2 where a similar age can be inferred. Sedimentological data clearly indicate that the first phase of this coarse detrital input was associated with high energy processes, probably dating from the 5th Cent. BCE. A second phase of floodplain deposition (overbank alluviation), dated from the 4th Cent. BCE and characterized the sedimentation pattern across the Phaistos lowlands until the Late Hellenistic period. Finally, the results enable us to date, to the Classical period, the early stages of activity associated with of the Gria Saita River in the lowlands of Phaistos. It is possible that at this time the Gria Saita River was the main drainage artery to the Tymbaki Gulf and can be considered as a palaeochannel and forerunner of the Geropotamos River, which today flows further north (Rossi et al., 2013 and 2018; Amato et al., 2014).

In the nearby Anapodaris catchment, where human occupation was relatively limited during the entire 1st millennium BCE, compared to the western Messara Plain (area of Phaistos), Macklin et al. (2010) only recorded phases of incision with no major episodes of aggradation. Our results clearly differ from the fluvial history of the Anapodaris drainage basin as recorded by Macklin et al. (2010), but they agree well with previous research conducted on the Gria Saita River (Pope, 2004) and in the Ayiofarango valley (Doe and Homes, 1977) that highlight an interval of high energy fluvial activity during the Hellenistic period. This last period corresponds to a peak in cold and dry conditions (Moody, 2016) in the context of increasing temperatures that commenced around the 1st millennium BCE. In

598 southern Greece this was followed by an abrupt return to wet conditions during the 5th Cent.
599 BCE (Finné et al., 2014). Around Lake Kournas, recent research has indicated a major peak
600 in flooding at ~450 cal. BCE (Vanniére and Jouffroy-Bapicot, unpublished data cited in
601 Walsh et al., in press) and it is probably the highest energy event recorded during the entire
602 Holocene (Walsh et al., in press). At ~500 BCE in the Peloponnesus, a flood event is also
603 clearly recorded at Kapsia Cave (Finné et al., 2014) and similar high-energy deposition is
604 observed elsewhere in the central Peloponnesus (Unkel et al., 2014).
605 Following the interval of detrital deposition that started during the Classical period and lasted
606 until the Hellenistic period, there was a new phase of swampland development to the west,
607 together with peat accumulation, which commenced during Early Roman times and lasted
608 until the 8th Cent. CE (confirmed by the high values of *Typha-Sparganium* in Ph 2 from 464-
609 797 cal CE). The peat sequence is only recorded in the cores drilled in the westernmost part
610 of the Phaistos lowlands. In the central part (cores Ph 4 and 5) swamps are affected by
611 occasional detrital input, as confirmed by the granulometry data and the CM diagram. It is
612 probable that due to increased humidity at a local scale, shallow ponds developed. At a
613 regional level, the predominance of sclerophyllous trees among the scarce arboreal vegetation
614 suggests dry Mediterranean climate conditions. The RO, which is characterized by warm and
615 humid conditions starting from the 1st Cent. BCE and lasting until the 2nd to the 3rd Cent. CE,
616 can be invoked to explain peat formation.

617 During the Early byzantine period, the landscape remained stable and the swampland,
618 its associated peats and other floodplain deposits completely dried out, shaping the
619 subsequent morphology of the Phaistos lowlands. This scenario is in good agreement with the
620 interpretation of Ghilardi et al. (2018) concerning the landscape configuration of the lowlands
621 situated around Phaistos during the last millennium.

622

623 7.2. *Vegetation history during the Archaic and Classical periods and Late Roman* 624 *to Early Byzantine times*

625

626 The pollen results obtained for cores Ph 2, 3 and 9 (Figure 7) reveal an open forested
627 landscape with the predominance of *Olea*, *Pinus* and *Quercus ilex-coccifera* among the
628 arboreal taxa. This predominance of sclerophyllous trees at a regional scale, and the very low
629 percentages of deciduous woodland (*Quercus*, *Corylus*, *Carpinus*, *Alnus* cf. *suaveolens* and
630 *Salix*), suggest a Mediterranean climate with marked seasonality and pronounced summer
631 drought. Ruderal herbs (Poaceae and Asteraceae) are the major component in a highly
632 anthropogenic landscape and, at local scale, hygrophyte communities (Cyperaceae and
633 *Typha/Sparganium*) dominate in phases of shallow lake and freshwater swamp deposition.
634 Despite the lake decline associated with drought conditions during the 3.2 cal ka BP event,
635 swampland would have persisted in the lowlands until the early stages of the 5th century
636 BCE, although there were seasonal droughts as evidenced by high values of fern spores and
637 *Pseudoschizaea*.

638 The weak representation of *Pinus* indicates its presence at a regional scale, probably
639 in the uplands of the Ida and Asteroussia mountain ranges, rather than in the immediate
640 vicinity of Phaistos. Notably, from ca. 700 to 400 cal. BCE, *Olea* representation continuously
641 decreases with a sudden fall around 650-600 cal. BCE. This decrease coincides with a decline

642 in sclerophyllous trees and a short period of expansion of mesic vegetation, suggesting wetter
643 climatic conditions (Figure 8); this represents the final maximum occurrence of mesic
644 vegetation before the drying up of the swampland due to increasing aridity. Conversely, *Vitis*
645 is represented for the first time ca. 650-600 cal. BCE and it is also identified during the mid-
646 5th cent. BCE, probably reflecting either its cultivation, or perhaps associated with an increase
647 in mesic vegetation (*Vitis vinifera* subsp. *sylvestris* could have developed along riparian
648 environments). Due to the poor pollen preservation in the sediment cores, we have no
649 information about the vegetation composition for the time interval from the Hellenistic period
650 through Roman times. The poor pollen preservation may reflect drier conditions at a local
651 scale, consistent with a cool and dryer climate during the 3rd and 2nd centuries BCE (Moody,
652 2016). During the Early Byzantine period, the vegetation around Phaistos was dominated by
653 herbs, and a much-reduced forested landscape is attested to by the presence of pine on the
654 slopes of the Ida and Asteroussia mountain ranges. Cultivated plants are scarcely represented
655 at this time: *Olea* was almost absent during the Early Byzantine period, while a low
656 representation of *Vitis* is attested to. The period covering the Early Byzantine period has the
657 lowest percentage of cultivated plants around Phaistos. In northern Crete (the Asi gonia peat
658 bog sequence), the pollen study of Jouffroy-Bapicot et al. (2016) also revealed the very low
659 representation of *Olea* from Roman to Late Byzantine times. Meanwhile, in southern Italy
660 (Apulia, Campania and Sicily), a similar situation was reported with a sharp decrease in *Olea*
661 following a peak around the 1st millennium BCE (Sadori and Narcisi, 2001; Di Rita and
662 Magri, 2009). From ca. 500 BCE to 500 CE, *Olea* is poorly represented in most of the pollen
663 diagrams from southern Italy (Grüger and Thulen, 1998; Di Rita and Magri, 2009) and both
664 climatic (increasing aridity) and anthropogenic factors (selective exploitation and
665 management of wild olive trees for fruit production) may explain the surprisingly low
666 representation of *Olea* during Roman times in southern Italy (Di Rita and Magri, 2009).
667 In summary, the pollen results for the Phaistos area presented here (Figure 7), together with
668 those of Ghilardi et al. (2018), indicate that *Olea* cultivation was linked to warm and dry
669 climatic conditions, combined with shifts in social and economic strategies. This is because at
670 around the 3.2 kyr BP RCC dry event, *Olea* was dominant in the pollen spectra, with high
671 percentages (10-40%) only recorded during Late Neolithic times and the Early Minoan period
672 elsewhere in Crete. The peak in representation around 3.2-2.8 kyr BP is clearly related to a
673 period of warm, dry conditions (the 3.2 kyr BP RCC event) which favoured the growth of
674 *Olea*. Nevertheless, the high percentages of *Olea* could also be interpreted as the legacy of
675 olive cultivation during former periods (i.e. the Minoan period) and the continuation of
676 favourable climatic conditions maintained the predominance of *Olea* in the landscape. From a
677 social and cultural perspective, this period was characterized by high political instability
678 following the demise of the Minoan kingdom and potential conflicts with the so called Sea
679 People (Cline, 2014). Conversely, during the subsequent periods, ranging from the Early
680 Archaic period to Early Byzantine times, *Olea* is almost absent from our pollen records
681 (Figure 8), as is also the case in northern Crete (Jouffroy Bapicot et al., 2016). This may
682 correspond to a long period of cold and dry conditions in south central Crete. Such conditions
683 are clearly unfavourable for the development of olive cultivation, as it is also suggested for
684 southern Italy (Di Rita and Magri, 2009). Thus, the increasing aridification affecting the

685 Mediterranean basin during the Late Holocene could have caused the decline of *Olea* in
686 Crete, as well as much of the forest vegetation.

687 The occurrence of *Vitis* in our pollen records, only attested to after the 8th Cent. BCE (Early
688 Archaic period) and until at least the Early Byzantine period, could reflect its cultivated form,
689 probably imported from the Greek mainland or from elsewhere in Crete, during the Early
690 Archaic period. As was the case for *Olea*, due to unfavourable climatic conditions (cold and
691 dry), vineyard development could have been limited around Phaistos. The presence of *Vitis*
692 may also reflect the riparian form associated with the development of the Gria Saita River,
693 which commenced during Early Archaic times.

694

695 7.3. *On the possible origin of the alluvial deposition observed during the second*
696 *half of the 1st millennium BCE (Classical and Hellenistic periods)*

697

698 The phase of significant detrital input noted in the sedimentological record and dated
699 from the Classical and the early Hellenistic periods could be directly associated with regional
700 climatic change. Indeed, it correlates well with regional alluvial dynamics related to a short
701 phase of intense wet climate that lasted for a maximum of one to two centuries in southern
702 Greece (Kapsia and Alepotrypa caves in Peloponnesus) around the mid-1st millennium BCE
703 (Finné et al., 2011 and 2014; Boyd, 2015; Figure 8). Climate control on river dynamics has
704 been observed elsewhere around Crete, such as in the Peloponnesus during the early stages of
705 the Classical period (Finné et al., 2014; Unkel et al., 2014; Figure 8). Moreover, arguments
706 for a regional climatic control on fluvial dynamics are reinforced by evidence for this alluvial
707 event recorded by multiple rivers (e.g. in the Ayiofarango valley; Doe and Homes, 1977 and
708 the western Messara; Pope et al., 2004; Figure 8) and lake deposits (Vannièrè and Jouffroy-
709 Bapicot, unpublished material cited in Walsh et al., in press).

710 A direct human origin of this sudden detrital input cannot be excluded, even if there is
711 neither archaeological or documentary evidence for events. The swampland could have been
712 drained in order to reclaim the area for agriculture and to allow the flourishing settlement of
713 Gortyn to gain access to the Tymbaki Gulf; and in doing so, a river diversion could have been
714 engineered. In the Aegean, there are examples of anthropogenic attempts to modify the
715 courses of rivers: in central south Euboea island, the courses of small streams were diverted
716 and channelized during the 7th Cent. BCE in order to aid the development of the city state of
717 Eretria (Krause, 1985). Indirectly, humans may have changed the catchment hydrology and
718 could be linked to the major changes in land use associated to global climatic cooling in the
719 1st millennium BCE. Our pollen results, combined with those previously published in
720 Ghilardi et al. (2018), clearly reveal that around Phaistos cultivated plants such as *Olea* were
721 present, within the context of an open forested landscape, from the Late Minoan period to
722 Geometric times (Figures 6a and 8). The climatic conditions of this period are characterized
723 by the 3.2 kyr BP dry event that lasted until ca. 700 BCE with a pronounced peak in aridity
724 observed around 1100 BCE. At the end of Late Geometric times (ca. 700 BCE), colder
725 conditions prevailed and there was an abrupt decrease in the representation of cultivated
726 plants (such as *Olea*, together with only the limited presence of forest taxa; Figure 8). At this
727 time, the slopes were poorly forested and less cultivated, increasing the risk of soil erosion
728 associated with precipitation and runoff. In the Mid-1st millennium BCE there was an abrupt

729 return to wetter conditions in southern Greece (Finné et al., 2011 and 2014; Figure 8), which
730 triggered intense runoff and erosion around Phaistos and probably within the whole of the
731 western Messara Plain. The development of the Gria Saita River (a possible former course of
732 the Geropotamos R.) was important to landscape evolution and detrital sediment input since it
733 resulted in a short but intense phase of alluviation during a period of wetter climatic
734 conditions around the mid-1st millennium BCE.

735 Local tectonic activity is another possible cause of the abrupt detrital input. According to
736 Fytrolakis et al. (2005), western Messara is subject to active faulting resulting in violent
737 earthquakes, some of which were recorded during the Prehistorical and historical periods
738 (Monaco and Tortorici, 2004). Several studies conducted along the shoreline of Crete have
739 revealed evidence for uplift related to a number of seismic events (Pirazzoli et al., 1992). One
740 of the most studied seismic events, the “Early Byzantine Tectonic Paroxysm” (EBTP),
741 occurred in *ca.* 365 CE (maximum uplift of 9 m associated with magnitude $M > 8.5$) west of
742 Crete and resulted in the general uplift of western Crete (Pirazzoli et al., 1996). Although
743 detailed and -accurately- dated coastal evidence for this violent seismic event is available
744 (Pirazzoli et al., 1992), until now there was no associated sedimentological or
745 geomorphological evidence for it identified inland. The boreholes drilled in the lowland of
746 Phaistos do not allow us to identify any geomorphological or sedimentological event related
747 to the EBTP, probably because the uplift did not significantly affect the area of Phaistos-
748 Gortyn (Stefanakis, 2010); the landscape was stable during the 4th Cent. CE as evidenced by
749 the presence of ponds containing an undisturbed sedimentary record. The main question is:
750 did an earthquake occur during the Late Archaic to the Classical periods in south central
751 Crete, and if so did it have a major impact on the hydrological configuration of the Messara
752 Plain? Archaeo-seismological evidence of possible mid-1st millennium BCE seismic activity
753 is not reported for the Messara Plain (Ambraseys, 2009). Only Pirazzoli et al. (1992) and
754 Dominey-Howes et al. (1998) report that shoreline uplift occurred at Phalarsana (Western
755 Crete) around 728-358 cal. BCE, but the intensity seems to have been much less than that
756 associated with the EBTP event and would probably not have affected the Messara Plain. In
757 the western Messara Plain, around Phaistos, Monaco and Tortorici (2004) report earthquakes
758 during the Minoan period, while at Gortyn, several seismic events are reported during the
759 Roman and Byzantine periods. Further archaeo-seismological investigations should be
760 conducted in order to identify major earthquakes and to determine whether there was tectonic
761 control upon the hydrological network of the Messara Plain during the 1st millennium BCE.

762

763 **8. Conclusions**

764

765 The combined use of different palaeoenvironmental proxies has enabled us to reconstruct the
766 landscape evolution in the vicinity of Phaistos from the Late Geometric period to Byzantine
767 times. Our study is an example of palaeoenvironmental reconstruction for Crete during
768 Ancient Greek and Early Byzantine times, within an archaeological context. The results make
769 clear that swamplands existed in the Phaistos lowlands (western Messara Plain), since at least
770 the late 3rd millennium BCE and dried up around the 5th Cent. BCE. In this study, we have
771 determined the timing of the final drying up phase of the wetlands. We have also identified
772 and precisely dated a large input of coarse detrital material, which contributed to the silting

773 up of the westernmost part of the Messara Plain during the Classical and Hellenistic periods.
774 A climatic control of this sudden phase of sedimentation, which is associated with fluvial
775 processes around the first millennium BCE, is the most plausible explanation and it is in good
776 agreement with regional fluvial research (conducted to the south of the Messara Plain) and
777 with palaeoclimatic studies conducted in Peloponnesus that reveal major flood events around
778 the 5th-4th Cent. BCE; this followed a period of increasing aridity that started around the 3.2
779 kyr BP RCC event. However, human intervention, within the cultural context of emerging
780 city states, cannot be excluded as an alternative explanation for this major landscape shift: in
781 order to drain the swamplands and to reclaim the area, a river diversion (anthropogenic
782 forcing) of the Gria Saita could have been undertaken. One of the direct impacts would have
783 been the transformation of the landscape and land-use by the local people from Phaistos. New
784 geoarchaeological perspectives are offered and reinterpretation of the literary sources and
785 inscriptions should be considered in order to elucidate the strongly contrasting economic and
786 socio-cultural evolution of the two sites. This study has for the first time investigated the
787 vegetation composition of Crete from the Late Geometric period to Early Byzantine times, in
788 the vicinity of a major archaeological site, while the period covering the Hellenistic period
789 and Roman times remains little documented. The results indicate that an open forested
790 landscape prevailed with limited land-use: cultivated plants such as *Olea* drastically
791 decreased following the Late Geometric period and were barely present during Greek and
792 Roman times. Conversely, *Vitis* was first identified around Phaistos during Greek and Roman
793 times. The decline of *Olea* can be related to climatic conditions (aridification) observed in
794 Crete from Late Minoan to Early Byzantine times and to major changes in socio-economic
795 strategies during ancient Greek and Roman times.

796

797 **Acknowledgements**

798

799 This article is a contribution of the DIKIDA research programme, funded by the ANR
800 (Espace et territoire 2010, ANR-10-ESVS-011-02) and directed by Daniela Lefevre-Novaro
801 (University of Strasbourg, France) for archaeological investigations, and by Matthieu
802 Ghilardi (CNRS, France) for the palaeoenvironmental studies. French National Research
803 Program MISTRALS-PALEOMEX (INEE-INSU; PI: L. Lespez) is also acknowledged for its
804 financial support. The work was made possible by an agreement with the Phaistos Project, a
805 survey programme jointly established between the University of Salerno (Italy) and the
806 Ephoria of Antiquities (Heraklion, Crete, Greece) under the aegis of the Italian
807 Archaeological School in Athens (Greece). Jordi Revelles is a member of the research group
808 GAPS (2017 SGR 836) and acknowledges postdoctoral fellowship support from the Spanish
809 “Juan de la Cierva (FJC2017)” program (MICINN, Spain). The authors also thank two
810 anonymous reviewers for their fruitful comments and Andy Howard for further editorial
811 assistance. Finally, the authors express their deep gratitude to Professor Jan Bloemendal
812 (Univ. of Liverpool, UK) for polishing the English in an earlier version of the article.

813 **References**

814

815 Amato V., Longo F., Bredaki M., Rossi A., Ghilardi M., Psomiadis D., Colleu M., Sinibaldi
816 L., Delanghe-Sabatier D., Demory F., Petit C., 2014. Geoarchaeological and
817 palaeoenvironmental researches in the area of Ancient Phaistos (Crete, Greece): preliminary
818 results. In Touchais G., Laffineur R., Rougemont F. (eds.), *L'environnement naturel et la*
819 *relation homme-milieu dans le monde égéen protohistorique*. Actes du colloque Physis 14,
820 *Aegeum Series*, 37, 129-140.

821

822 Ambraseys, N., 2009. *Earthquakes in the Mediterranean and Middle East: a multidisciplinary*
823 *study of seismicity up to 1900*. Cambridge University Press, 968 p.

824

825 Atherden, M. A. and Hall, J.A., 1999. Human Impact on Vegetation in the White Mountains
826 of Crete since AD 500. *The Holocene*, 9, 183–93.

827

828 Bank, R.A., 2006. Towards a catalogue and bibliography of the freshwater Mollusca of
829 Greece. *Heldia*, 6(1/2), 51-86.

830

831 Besonen, M.R., Rosenmeier, M.F., Curtis, J.H., Weiss, H., Moody, J.A. and Magill, C.R.,
832 2011. Increasing Evidence for a Pronounced, Mid-1st Millennium AD Desiccation Event in
833 the Eastern Mediterranean. Paper given at AUG Chapman Conference on Climates, Past
834 landscapes, and Civilizations, Santa Fe NM, March 21–25, 2011.

835

836 Bondesan, A., Mozzi, P., 2004. Lo studio geomorfologico. In: AA.VV. - *Gortyna di Creta,*
837 *teatro del Pythion, Missione archeologica 2004*, Scuola Archeologica Italiana di Atene,
838 Università di Padova, Dipartimento di Scienze dell'Antichità, 17-18.

839

840 Bottema, S., 1980. Palynological investigations on Crete. *Review of Palaeobotany and*
841 *Palynology*, 31, (1-2), 193-217.

842

843 Bottema, S. and Sarpaki, A., 2003. Environmental Change in Crete: A 9000-year Record of
844 Holocene Vegetation History and the Effect of the Santorini Eruption. *The Holocene* 13,
845 733–49.

846

847 Boyd, M., 2015. *Speleothem from Warm Climates-Holocene records from the Caribbean and*
848 *Mediterranean regions*. Phd Thesis, Department of Physical Geography, University of
849 Stockholm, 82 p.

850

851 Bravard, J.P., Peiry, J.L., 1999. The CM pattern as a tool for the classification of alluvial
852 suites and floodplains along the river continuum. *Geological Society, London. Special*
853 *Publications* 163, 259–268.

854

855 Bredaki, M., Longo, F., 2011. Phaistos Survey Project: from the Minoan Palace to the
856 Classical and Hellenistic Town. In I. Gavrilaki (Ed.), *11th Cretological Congress*
857 *(Rethymno, 21-27 octobre 2011)*, Vol. A2.1, Rethymno 2018, 23-43

858

859 Bredaki, M., Longo, F., Benzi, M., 2009. *Progetto Festòs. Ricognizioni archeologiche di*
860 *superficie: le campagne 2007-2009*.

861 *ASAtene* 87(serie III, 9): 935–978.
862
863 Cañellas-Boltà, N., Riera-Mora, S., Orengo, H.A., Livarda, A., Knapett, C., 2018. Human
864 management and landscape changes at Palaikastro (Eastern Crete) from the Late Neolithic to
865 the Early Minoan period. *Quaternary Science Reviews*, 183, 59–75.
866
867 Carbone, F., 2017. La monetazione in bronzo di Festòs. In De Caro S., Longo F., Scafuro M.,
868 Serritella A. (eds), *Percorsi. Scritti di Archeologia di e per Angela Pontrandolfo, II*. Paestum,
869 149-162.
870
871 Carbone, F., 2018. Overstriking at Gortyna insights and new perspectives. *Proceedings of the*
872 *12th International Congress of Cretan Studies, Heraklion*, 1-13.
873
874 Carbone, F., in press (1). Overstrikes at Phaistos: chronologies and flows”, *Archaeological*
875 *Work in Crete* 4, Rethymnon.
876
877 Carbone, F., in press (2). Rhythms of coin production in III-II century BC: a focus on
878 Gortyna and Phaistos. In Cantilena R., Carbone F. (eds), *Monetary and Social Aspects of*
879 *Hellenistic Crete. Atti del Convegno Internazionale (Atene 13-14 giugno 2018)*. *ASAtene* 96,
880 2018, suppl. 4.
881
882 Cline, E.H., 2014. 1177 B.C. The year Civilization collapsed, Princeton University Press, 237
883 p.
884
885 Cucuzza N. 2011, Progetto Kannià: rapporto preliminare sullo studio della Villa minoica in
886 *ASAtene* 87, 2, 2009, 927-933
887
888 Di Rita, F., Magri, D., 2009. Holocene drought, deforestation and evergreen vegetation
889 development in the Central Mediterranean: a 5500 year record from Lago Alimni Piccolo,
890 Apulia, southeast Italy. *The Holocene*, 19 (2), 295-306.
891
892 Dietrich, B.C., 1982. Evidence of Minoan religious traditions and their survival in the
893 Mycenaean and Greek world. *Historia: Zeitschrift für alte Geschichte*, (H. 1), 1-12.
894
895 Doe, A.R., Holmes, D.C., 1977. The Physical Environment. In D. Blackman and K. Branigan
896 (eds) *An Archaeological Survey of the Lower Catchment of the Ayiofarango Valley Source*.
897 *ABSA*, 72, 13–84.
898
899 Dominey-Howes, D., Dawson, A., Smith, D., 1998. Late Holocene coastal tectonics at
900 Falasarna, western Crete: a sedimentary study. *Geological Society London Special*
901 *Publications* 146 (1), 343-352.
902
903 Finné, M., Bar-Matthews, M., Holmgren, K., Sundqvist, H.S., Liakopoulos, I., Zhang, Q.,
904 2014. Speleothem evidence for late Holocene climate variability and floods in Southern
905 Greece. *Quaternary Research*, 81, 213-227.
906

907 Finné, M., Holmgren, K., Sundqvist, H.S., Weiberg, E., Lindblom, M., 2011. Climate in the
908 eastern Mediterranean, and adjacent regions, during the past 6000 years – A review. *Journal*
909 *of Archaeological Science*, 38, 12, 3153-3173.

910

911 Francis, J., Harrison G.W.M., 2003. Gortyn: First city of Roman Crete. *American Journal of*
912 *Archaeology*, 107 (3), 487-492.

913

914 Fytrolakis, N., Peterek, A. and Schröder, B. 2005. Initial geoarchaeologic Investigations on
915 the Holocene Coastal Configuration near Phaistos/Ayia Triada (Messara Plain, Central Crete,
916 Greece). In: Fouache E and Pavlopoulos K (eds) *Sea-Level Changes in Eastern*
917 *Mediterranean during the Holocene (Zeitschrift für Geomorphologie Suppl. 137)*. Stuttgart:
918 *Schweizbart Science Publishers*, 111–123.

919

920 Ghilardi, M., Psomiadis, D., Andrieu-Ponel, V., Colleu, M., Longo, F., Rossi, A., Amato, V.,
921 Gasse, F., Sinibaldi, L., Renard, M., Demory, F., Delanghe, D., Fleury, J., 2018. First
922 evidence of a lake at Ancient Phaistos (Messara Plain, South Central Crete, Greece):
923 reconstructing paleoenvironments and differentiating the roles of human land-use and
924 paleoclimate from Minoan to Roman times. *The Holocene*, 28, 8, 1225-1244.

925

926 Ghilardi, M., Psomiadis, D., Cordier, S., Delanghe-Sabatier, D., Demory, F., Hamidi, F.,
927 Paraschou, T., Dotsika, E., Fouache, E., 2012. The impact of rapid early- to mid-Holocene
928 palaeoenvironmental changes on Neolithic settlement at Nea Nikomideia, Thessaloniki Plain,
929 Greece. In Ghilardi M. & Tristant Y. (Eds.), *Geoarchaeology of Egypt and the*
930 *Mediterranean: reconstructing Holocene landscapes and human occupation history*,
931 *Quaternary International*, 266, 47-61.

932

933 Ghilardi, M., Kunesch, S., Styllas, M., Fouache, E., 2008. Reconstruction of Mid-Holocene
934 sedimentary environments in the central part of the Thessaloniki Plain (Greece), based on
935 microfaunal identification, magnetic susceptibility and grain-size analyses. *Geomorphology*,
936 97 (3-4), 617-630.

937

938 Ghosn, D., Vogiatzakis, I. N., Kazakis, G., Dimitriou, E., Moussoulis, E., Maliaka, V. and
939 Zacharias, I., 2010. Ecological Changes in the Highest Temporary Pond of Western Crete
940 (Greece): Past, Present and Future. *Hydrobiologia*, 648, 3–18.

941

942 Girard, M., Renault-Miskovsky, J., 1969. Nouvelles techniques de préparation en Palynologie
943 appliqués à trois sédiments du Quaternaire final de l'Abri Cornille (Istres -Bouches du
944 Rhône). *Bulletin AFEQ*, 4, 275-284.

945

946 Goeury, C., de Beaulieu, J.-L., 1979. À propos de la concentration du pollen à l'aide de la
947 liqueur de Thoulet dans les sédiments minéraux. *Pollen et Spores XXI* (1-2), 239- 251.

948

949 Greco A., Betto A. 2015, Christos Effendi. *Archaeological Studies on the Acropolis of*
950 *Phaistos: from Minoan to Post-Palatial Age – An INSTAP Project*. In P. Karanastasi, A.
951 Tzigiunaki, Ch. Tsigonaki (eds.), *Archaeological Works in Crete 3, Rethymno 2015*, 483-494

952

953 Grüger, E., Thulin, B., 1998. First results of biostratigraphical investigations of Lago
954 d'Averno near Naples relating to the period 800 BC-800 AD. *Quaternary International* 47/48,
955 35–40.

956
957 Houbrechts, G., Hallot, É., Levecq, Y., Denis, A. C., Van Campenhout, J., Peeters, A., Petit,
958 F., 2013. Images CM de Passega des rivières ardennaises. *Bulletin de la Société*
959 *géographique de Liège*, 61, 37-68.

960
961 Jouffroy-Bapicot, I., Vannière, B., Iglesias, V., Debret, M., Delarras, J.F., 2016. 2000 Years
962 of Grazing History and the Making of the Cretan Mountain Landscape, Greece. PLoS ONE
963 11(6): e0156875. <https://doi.org/10.1371/journal.pone.0156875>

964
965 Kardulias, P.N., Shutes, M. T., 1997. Aegean strategies: studies of culture and environment
966 on the European fringe. Rowman & Littlefield.

967
968 Kerney, M. P., & Cameron, R. A. D., 1999. A field guide to the landsnails of Britain and
969 North-West Europe. Harper Collins, London.

970
971 Krause, C., 1985. Naissance et formation d'une ville. Histoire et archéologie. Les Dossiers
972 94, 17–25.

973
974 Lamb, H.H., 1997. Climate, history and the modern world. 2nd Edition, Routledge, 410 p.

975
976 Lefèvre-Novaro, D., 2008. Interactions religieuses entre la Messara (Crète) et la
977 Méditerranée orientale aux XIIIe-VIIe s. av. J.-C. KTÈMA Civilisations de l'Orient, de la
978 Grèce et de Rome antiques, Université de Strasbourg, 33, 259-270.

979
980 Lefèvre-Novaro, D., 2007. Les débuts de la polis : l'exemple de Phaistos (Crète). KTÈMA
981 Civilisations de l'Orient, de la Grèce et de Rome antiques, Université de Strasbourg, 32, 467-
982 495.

983
984 Lespez, L., Dalongeville, R., Pastre, J.F., Darmon, F., Mathieu, R., Poursoulis, G., 2003.
985 Middle-Late Holocene palaeo-environmental evolution and coastline changes of Malia
986 (Crete). In: Fouache, E. (ed.) *The Mediterranean World Environment and History* (Collection
987 Environment). Paris: Elsevier, 439–452.

988
989 Locard, A., 1893. *Les coquilles des eaux douces et saumâtres de France*. Baillière et fils,
990 Paris.

991
992 Longo F. 2015a, Considerazioni preliminary sulla topografia della città greca di Festòs. In
993 Lefevre-Novaro, D., Martzloff, L., Ghilardi, M. Géosciences, Archéologie et Histoire en
994 Crète de l'âge du Bronze Récent à l'époque archaïque, Padova: Ausilio, 159-182

995
996 Longo F. 2015b, The Greek Polis in the Light of Recent Topographic Studies. In P.
997 Karanastasi, A. Tzigiunaki, Ch. Tsigonaki (eds.), *Archaeological Works in Crete* 3,
998 Rethymno 2015, 465-481

999
1000 Longo, F., 2017, The Fortification Walls of Phaistos: Some Preliminary Considerations. *Annuario*
1001 *della Scuola Archeologica Italiana di Atene e delle missioni italiane in oriente*, 95, 497-518.

1002
1003 Longo, F., in press, Nuove prospettive sulle trasformazioni urbane di Festòs. In Cantilena, R.,
1004 Carbone, F. (eds), *Monetary and Social Aspects of Hellenistic Crete*. Atti del Convegno

- 1005 Internazionale (Atene 13-14 giugno 2018). *Annuario della Scuola Archeologica Italiana di*
 1006 *Atene e delle missioni italiane in oriente* 96, suppl. 4.
- 1007
- 1008 Macklin, M.G., Tooth, S., Brewer, P.A., Noble, P.L. and Duller, G.A.T., 2010. Holocene
 1009 Flooding and River Development in a Mediterranean Steepland Catchment: The Anapodaris
 1010 Gorge, South Central Crete, Greece. *Global and Planetary Change* 70, 35–52.
- 1011
- 1012 Marginesu, G., in press. Le fonti letterarie ed epigrafiche. In: Longo F and Greco A (eds)
 1013 *Festos 1*. Athens: Monografie SAIA.
- 1014
- 1015 Mayewski, P.A., Rohling, E.E., Stager, J.C., Karlén, W., Maasch, K.A., Meeker, L.D.,
 1016 Meyerson, E.A., Gasse, F., van Kreveland, S., Holmgren, K., Lee-Thorp, J., Rosqvist, G., Rack,
 1017 F., Staubwasser, M., Schneider, R.R., Steig, E.J., 2004. Holocene climate variability.
 1018 *Quaternary Research* 62, 243-255.
- 1019
- 1020 Monaco, C., Tortorici, L., 2004. Faulting and effects of earthquakes on Minoan
 1021 archaeological sites in Crete (Greece), *Tectonophysics*, 382, 103–116.
- 1022
- 1023 Moody, J., 2016. Roman Climate in the Southwest Aegean: Was it really different? In
 1024 Francis, J., Kouremenos, A. (eds.) *Roman Crete: New Perspectives*, Chapter 6, Oxford,
 1025 Oxbow Books, 59-82.
- 1026
- 1027 Moody, J., 2000. Holocene climate change in Crete: An archaeologist’s view. In: Halstead,
 1028 P., and Frederick, C., (eds) *Landscape and Land Use in Postglacial Greece* (Sheffield Studies
 1029 in Aegean Archaeology 3). Sheffield: Sheffield Academic Press, 52–61.
- 1030
- 1031 Moody, J., Rackham, O., Rapp, G.Jr., 1996. Environmental Archaeology of Prehistoric NW
 1032 Crete. *Journal of Field Archaeology*, 23, 273-297.
- 1033
- 1034 Mouslopoulou V., Moreatis D., Fassoulas C., 2011. Identifying past earthquakes on carbonate
 1035 faults: Advances and limitations of the ‘Rare Earth Element’ method based on analysis of the
 1036 Spili Fault, Crete, Greece. *Earth and Planetary Science Letters*, 309, 45-55.
- 1037
- 1038 Mouslopoulou, V., Moreatis, D., Benedetti, L., Guillou, V., Hristopoulos, D., 2012. Is the
 1039 Spili Fault responsible for double destruction of the Minoan Palace at Phaistos ? John S.
 1040 Latsis Public Benefit Foundation, Final report, 23 p.
- 1041
- 1042 Mouslopoulou, V., Moraetis, D., Benedetti, L., Guillou, V., Bellier, O., Hristopoulos, D.,
 1043 2014. Normal faulting in the forearc of the Hellenic subduction margin: Paleoearthquake
 1044 history and kinematics of the Spili Fault, Crete, Greece, *Journal of Structural Geology*, 66,
 1045 298-308.
- 1046
- 1047 Nielsen, T.H., 2002. *Even More Studies in the Ancient Greek Polis* (No. 162). Franz Steiner
 1048 Verlag.
- 1049

1050 Pantaleón-Cano, J., Perez-Obiol, R., Yll, E.I., Roure, J.M., 1996. Significado de
1051 Pseudoschizaea en secuencias sedimentarias de la vertiente mediterránea de la Península
1052 Ibérica e Islas Baleares. *Estudios Palinológicos*. 101-105.
1053

1054 Passega, R., 1957. Texture as characteristic of clastic deposition. *AAPG Bulletin* 41, 1952–
1055 1984.
1056

1057 Passega, R., 1964. Grain size representation by CM pattern as geological tool. *Journal of*
1058 *sedimentary Petrology*, 34(4), 830-847.
1059

1060 Perlman, P., 1995. Panhellenic Epangelia and Political Status. Sources for the Ancient Greek
1061 City-State. *Acts of the Copenhagen Polis Centre*, 2, 113-64.
1062

1063 Perlman, P 2004. “Crete,” in M.H. Hansen and T.H. Nielsen (eds.), *An Inventory of Archaic*
1064 *and Classical Poleis*. Oxford, 1144-1195.
1065

1066 Peterek, A., and Schwarze, J., 2004. Architecture and Late Pliocene to recent evolution of
1067 outer-arc basins of the Hellenic Subduction Zone (south-central Crete, Greece). *Journal of*
1068 *Geodynamics*, 38(1), 19–55.
1069

1070 Pirazzoli, P., Laborel, J., Stiros, S.C., 1996. Earthquake clustering in the Eastern
1071 Mediterranean during Historical times. *Journal of Geophysical Research*, 101, 6083-6097.
1072

1073 Pirazzoli, P., Ausseil-Abadie, J., Giresse, P., Hadjidaki, M., Arnold, M., 1992. Historical
1074 environmental changes at Phalasarna harbor, West Crete. *Geoarchaeology*, 7 (4), 371-392.
1075

1076 Pope, K.O., 2004. Geoarchaeology of the Western Mesara. In L. V. Watrous, D. Hadzi-
1077 Vallianou and H. Blitzer (eds) *The Plain of Phaistos: Cycles of Social Complexity in the*
1078 *Mesara Region of Crete*, 39–57. Los Angeles, *Monumenta archaeologica* 23.
1079

1080 Psomiadis, D., Dotsika, E., Albanakis, K., Galheb, B., Hillaire-Marcel, C., 2018. Speleothem
1081 record of climatic changes in the northern Aegean region (Greece) from the Bronze Age to
1082 the collapse of the Roman Empire. *Palaeogeography, Palaeoclimatology, Palaeoecology*, 489,
1083 272-283.
1084

1085 Reimer, P.J., Bard, E., Bayliss, A., Beck, J.W., Blackwell, P.G., Bronk Ramsey, C., Buck,
1086 C.E., Cheng, H., Edwards, R.L., Friedrich, M., Grootes, P.M., Guilderson, T.P., Haflidason,
1087 H., Hajdas, I., Hatté, C., Heaton, T.J., Hogg, A.G., Hughen, K.A., Kaiser, K.F., Kromer, B.,
1088 Manning, S.W., Niu, M., Reimer, R.W., Richards, D.A., Scott, E.M., Southon, J.R., Turney,
1089 C.S.M., van der Plicht, J., 2013. IntCal13 and MARINE13 radiocarbon age calibration curves
1090 0–50000 years cal. BP. *Radiocarbon* 55(4): 1869–1887
1091

1092 Revelles, J., Burjachs, F. and van Geel, B., 2016. Pollen and non-pollen palynomorphs from
1093 the early Neolithic settlement of La Draga (Girona, Spain). *Rev. Palaeobot. Palynol.* 225: 1-
1094 20.
1095

- 1096 Rivière, A., 1977. Méthodes granulométriques-Techniques et interprétations, 170 p.
1097
- 1098 Rocchetti, L., 1969–1970. Depositi sub-micenei e protogeometrici nei dintorni di Festòs.
1099 Annuario della Scuola Archeologica di Atene, 47–48, 41–70.
1100
- 1101 Rohling, E.J., Mayewski, P.A., Hayes, A., Abu-Zied, R.H. and Casford, J.S.L., 2002.
1102 Holocene Atmosphere-Ocean Interactions: Records from Greenland and the Aegean Sea.
1103 Climate Dynamics 18, 587–93.
1104
- 1105 Rossi, A., 2018. Paesaggi della Messarà occidentale tra l'età tardo-ellenistica e l'età
1106 romana: topografia, analisi archeomorfologica e nuove prospettive di ricerca. In Annuario
1107 della Scuola Archeologica Italiana di Atene e delle missioni italiane in oriente, 96, 118-136.
1108
- 1109 Rossi, A., Longo, F., Amato, V., 2013. Remote sensing and environmental reconstruction of
1110 the site of Phaistos, In: Vermeulen, F., & Corsi, C., (eds.), Non-destructive approaches to
1111 complex archaeological sites in Europe: a round-up, RADIO-PAST Radiography of the Past,
1112 Ghent Colloquium (15-17 January 2013), 97-98.
1113
- 1114 Sadori, L., Nacisi, B., 2001. The Postglacial record of environmental history from Lago di
1115 Pergusa, Sicily. The Holocene, 11 (6), 655-670.
1116
- 1117 Sallares, R., 1991. The ecology of the ancient Greek world. Cornell University Press.
1118
- 1119 Sanders, I.F., 1982. Roman Crete. An Archaeological Survey and Gazetteer of Late
1120 Hellenistic, Roman and Early Byzantine Crete. Warminster
1121
- 1122 Stefanakis, M.I., 1997. Studies in the coinages of Crete with particular reference to Kydonia.
1123 University of London (PhD Thesis)
1124
- 1125 Stefanakis, M.I., 2010. Western Crete: from Colonel Spratt to modern archaeosismology. In:
1126 Sintubin, D., Stewart I.S., Niemi T.M., Altunel, E. (eds.) Ancient Earthquakes. Special paper
1127 471, The Geological Society of America, 67-79.
1128
- 1129 Stuiver, M., Reimer, P.J., 1993. Extended 14C data base and revised CALIB 3.0 14C age
1130 calibration program. Radiocarbon 35: 215–230.
1131
- 1132 Tachet, H., Richoux, Ph., Bournaud, M., Usseglio-Polatera, Ph., 2000. Invertébrés d'eau
1133 douce. Systématique, biologie, écologie. Collection « HC Sciences », Éditions CNRS, Paris.
1134
- 1135 Theodorakopoulou, K., Pavlopoulos, K., Athanassas, K., Zacharias, N., Bassiakos, Y., 2012.
1136 Sedimentological response to Holocene climate events in the Istron area, Gulf of Mirabello,
1137 NE Crete. Quaternary International, 266, 62–73.
1138
- 1139 Theodorakopoulou, K., Bassiakos, Y., 2017. Geoarchaeological studies at the cemetery of
1140 ancient Kamara, assisted by optically stimulated luminescence (OSL) dating: Insights in the

- 1141 post-Roman hydrological record of Eastern Crete. *Journal of Archaeological Science:*
1142 *Reports* 12: 794–804.
- 1143
- 1144 Unkel, I., Schimmelmann, A., Shriner, C., Forsén, J., Heymann, C., Brückner, H., 2014. The
1145 environmental history of the last 6500 years in the Asea Valley (Peloponnese, Greece) and its
1146 linkage to the local archaeological record. *Zeitschrift für Geomorphologie*, 58 (Suppl. 2), 89-
1147 107.
- 1148
- 1149 Van Effenterre, H., 1985. *La cité grecque: Des origines à la défaite de Marathon*, Hachette,
1150 Paris, 339 p.
- 1151
- 1152 Walsh K.J., Berger J.F., Roberts N., Vannièrè B., Ghilardi M., Brown A., Woodbridge J.,
1153 Lespez L., Estrany J., Glais A., Palmisano A., Finné M., Verstraeten G., in press. The
1154 relationship between Holocene demographic fluctuations, climate and erosion in the
1155 Mediterranean: a meta-analysis. *The Holocene*, Special issue The changing face of the
1156 Mediterranean: land cover, demography and environmental change,
- 1157
- 1158 Watrous, L.V., Xatzi-Vallianou D., Pope K. et al., 1993. A survey of the western Mesara
1159 plain in Crete: Preliminary report of the 1984, 1986, and 1987 field seasons. *Hesperia: The*
1160 *Journal of the American School of Classical Studies at Athens* 62(2), 191–248.
- 1161
- 1162 Welter-Schultze, F., 2012. *European non-marine molluscs*. Planet Poster Editions, Göttingen.

1163 **Figure and table captions**

1164

1165 Figure 1: Location map of the study area and of previous regional palaeoenvironmental
1166 investigations. Red stars indicate the location of the main archaeological sites cited in the
1167 paper. Yellow squares represent speleothem studies; 1: Kapsia cave (Finné et al., 2014) and
1168 2: Alepotrypa cave (Boyd, 2015). Yellow circles refer to terrestrial records (coring and
1169 fluvial stratigraphic profiles): 3: Akrotiri Peninsula (Moody et al., 1996); 4: Kournas Lake
1170 (Bottema and Sarpaki, 2003); 5: Asi Gonia peat (Atherden and Hall, 1999; Jouffroy-Bapicot
1171 et al., 2016); 6: Malia swamps (Lespez et al., 2003); 7: Istron River (Theodorakopoulou et al.,
1172 2012 and 2017); 8: Palaikastro (Cañellas-Boltà et al., 2018); 9: Aghia Galini (Bottema,
1173 1980); 10: Anapodaris River (Macklin et al., 2010). Blue circle refers to marine core: 11
1174 (Rohling et al., 2002). Phai.: Phaistos; Pelopon.: Peloponnesus

1175

1176 Figure 2: Local map of tectonic features and drill corings in the lowland of Phaistos (adapted
1177 from Fytrolakis et al., 2005 and Ghilardi et al., 2018). Only cores Ph 2, 3, 4, 5, 6 and 9 were
1178 re-analyzed for the present study. Black dash line indicates buried fault line.

1179

1180 Figure 3: Chronostratigraphy of cores Ph 2, 3, 4, 5 and 6. Granulometric parameters and
1181 calibrated ages expressed in italics are derived from Ghilardi et al. (2018). Cores Ph 2, 3 and
1182 6 contain 8 unpublished radiocarbon dated samples.

1183

1184 Figure 4: Chronostratigraphy of core Ph 9. In red: section studied for pollen identification for
1185 the present paper. See Ghilardi et al. (2018) for further details concerning the full
1186 stratigraphic sequence.

1187

1188 Figure 5: CM diagram of late Holocene deposits derived from cores Phaistos 2, 3, 4, 5 and 6.
1189 M: median, C: one coarsest percentile

1190

1191 Figure 6: Percentage pollen diagrams established for cores Ph 9 (Fig. 6a), Ph 3 (Fig. 6b) and
1192 Ph 2 (Fig. 6c). Values <2% are represented by dots and occurrence of taxa in pollen-poor
1193 samples are represented by crosses.

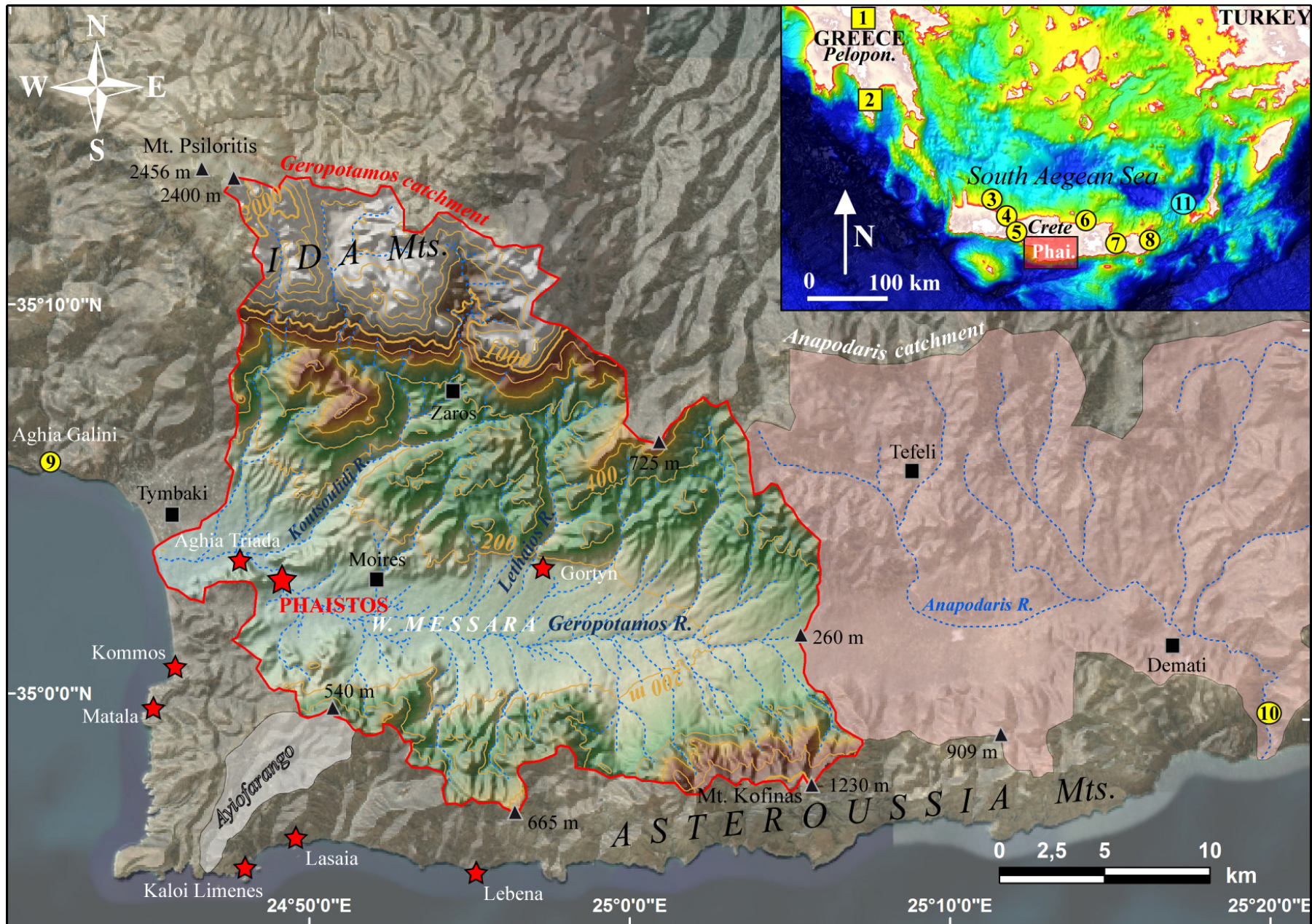
1194

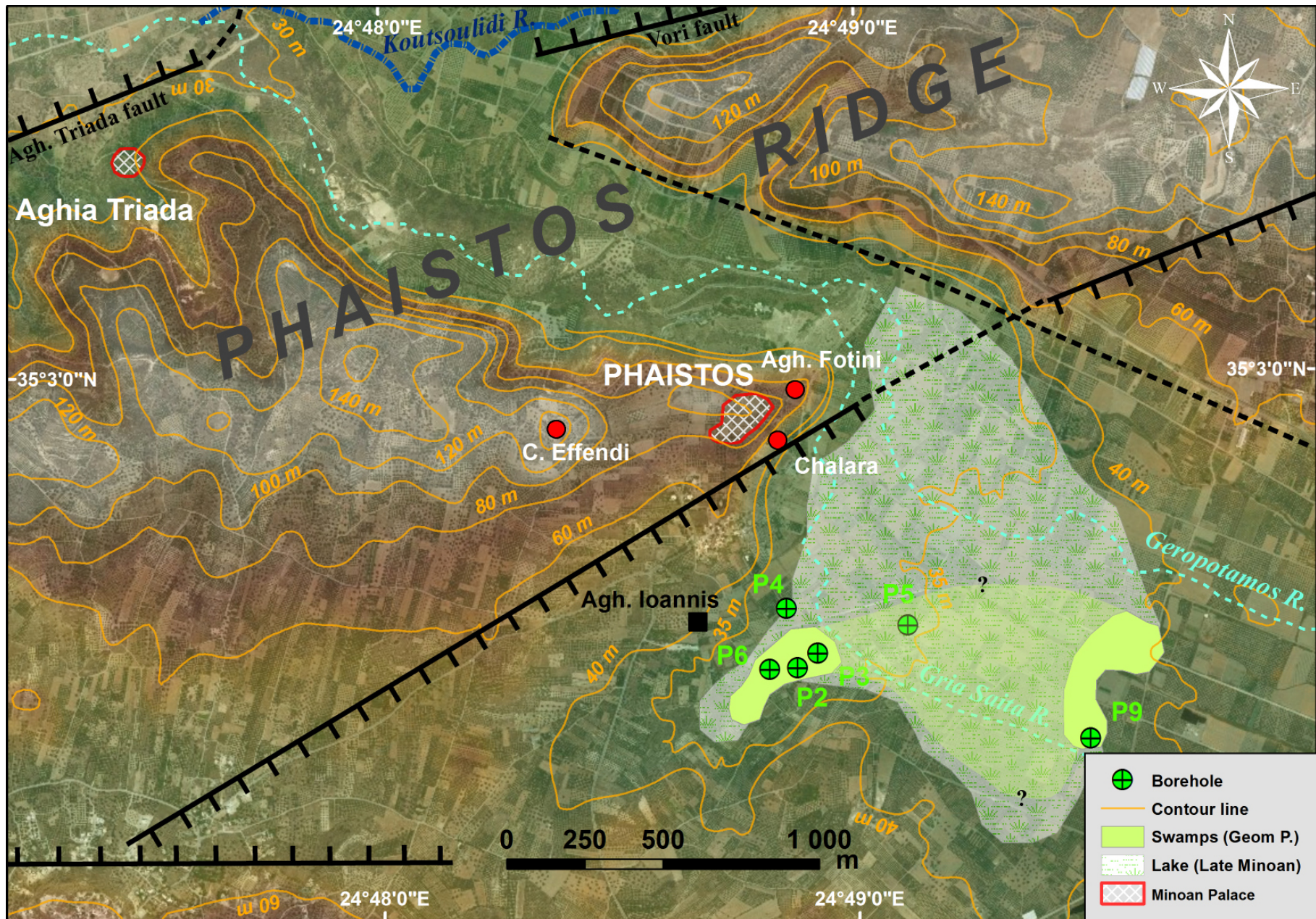
1195 Figure 7: Percentage synthesis pollen diagram based on reliable spectra from cores Phaistos
1196 2, 3 and 9. Values <2% are represented by dots.

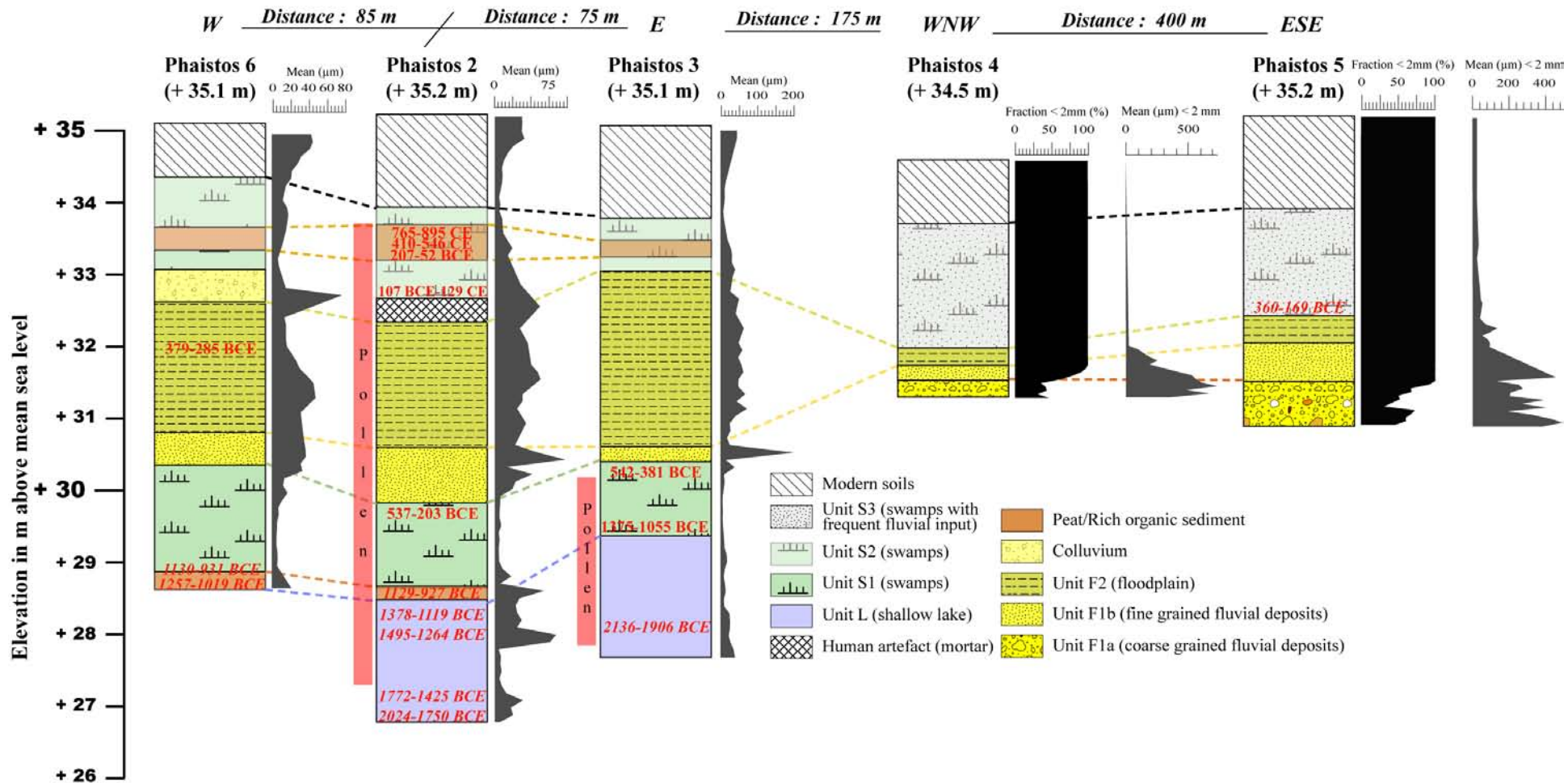
1197

1198 Figure 8: Comparison of regional palaeoclimate reconstruction with the sedimentary history
1199 of some rivers (that includes the present study) for the last 3000 years in the southern Aegean
1200 (Peloponnesus and Crete). Summary of the Holocene palaeoclimate records for: a) South
1201 Aegean Sea (relative abundance (%) of Aegean core LC21 planktonic foraminiferal species
1202 with warm-water affinities; Rohling et al., 2002) and b) Peloponnesus (b1: $\delta^{18}\text{O}$ record from
1203 Kapsia Cave, central Peloponnesus; Finné et al., 2014 and b2: $\delta^{18}\text{O}$ record from Alepotrypa
1204 Cave, south Peloponnesus; Boyd, 2015); c: Evolution of the vegetation composition for the
1205 Mesic and sclerophyllous taxa together with the cultivated plant *Olea* sp. (present study); d:
1206 main phases of alluvial aggradation/incision reported for the south Peloponnesus (Finné et al.,

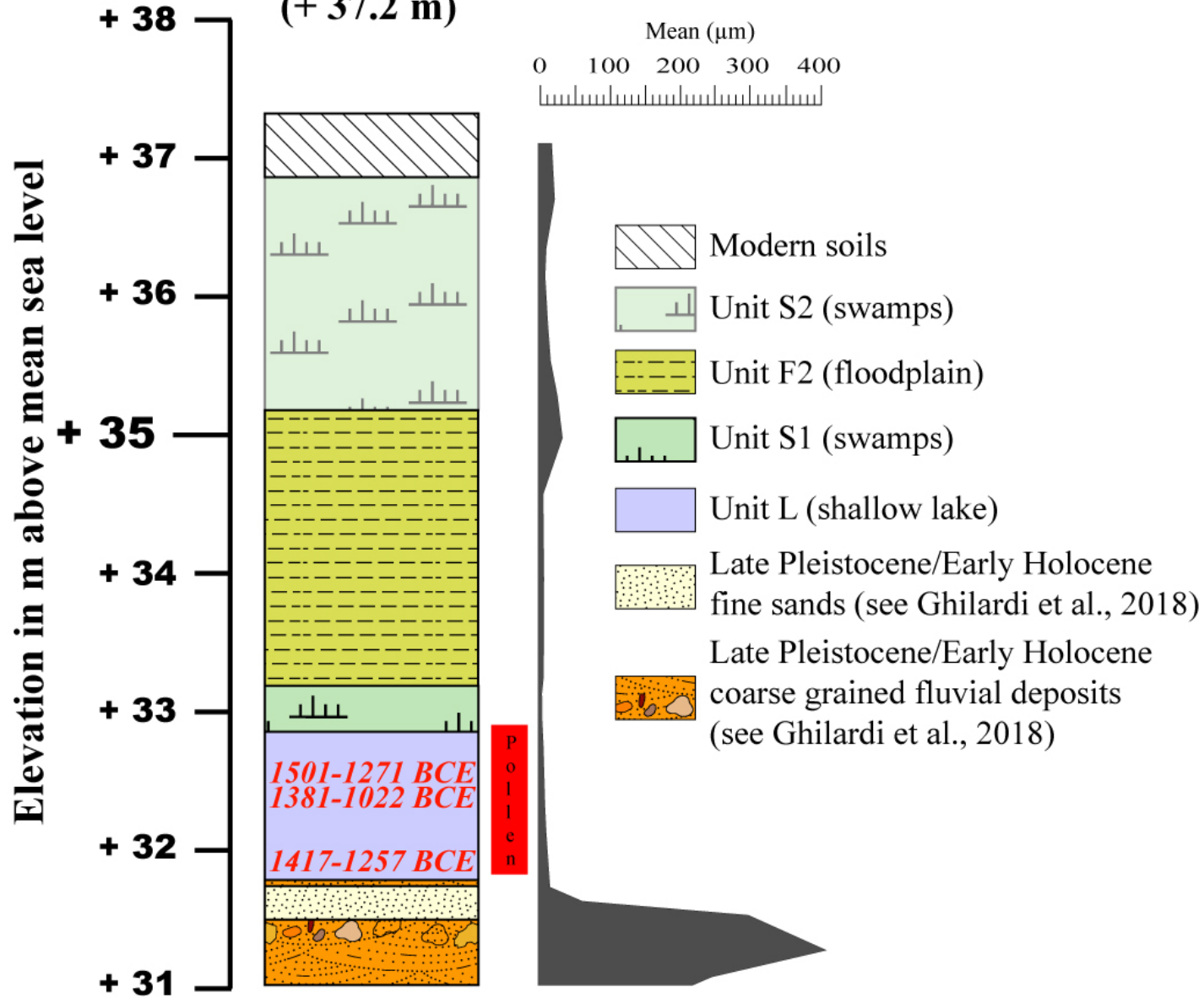
1207 2014), eastern Crete (Theodorakopoulou et al., 2012 and 2017) and south central Crete (Doe
1208 and Homes, 1977; Pope et al., 2004; Macklin et al., 2010; the present study).
1209
1210 Table 1: Radiocarbon dating results. * indicates previously published dates in Ghilardi et al.,
1211 (2018).
1212



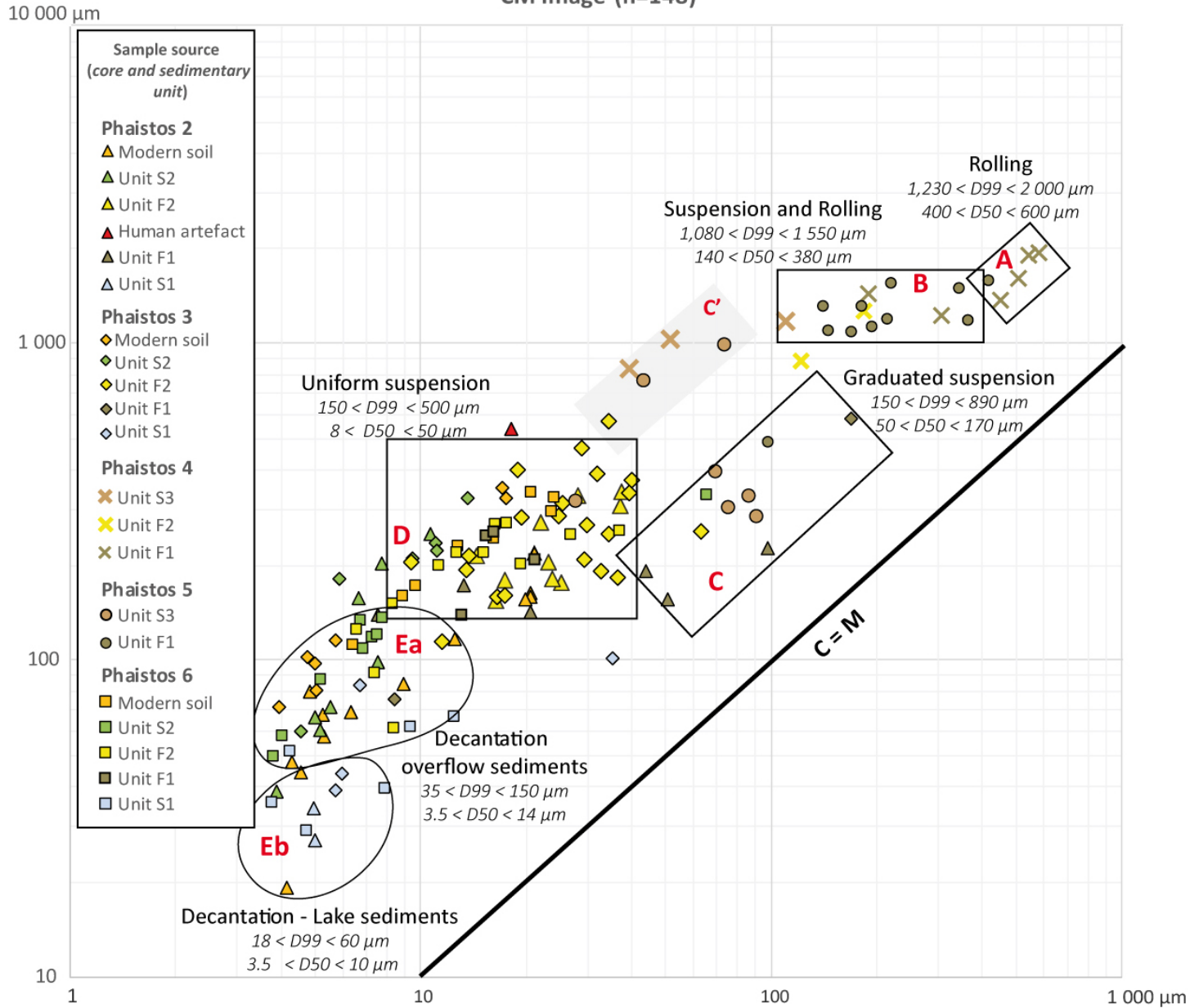


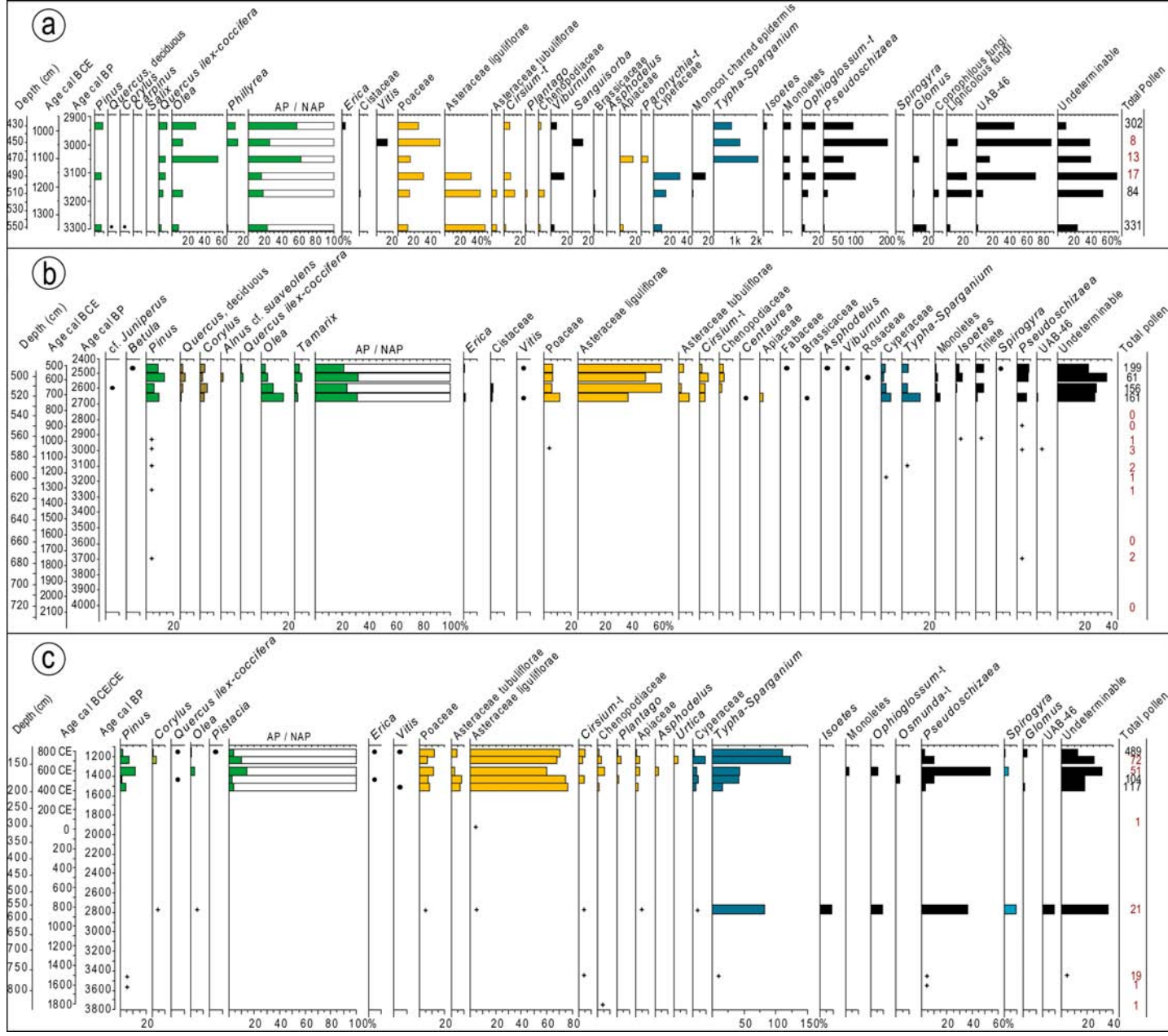


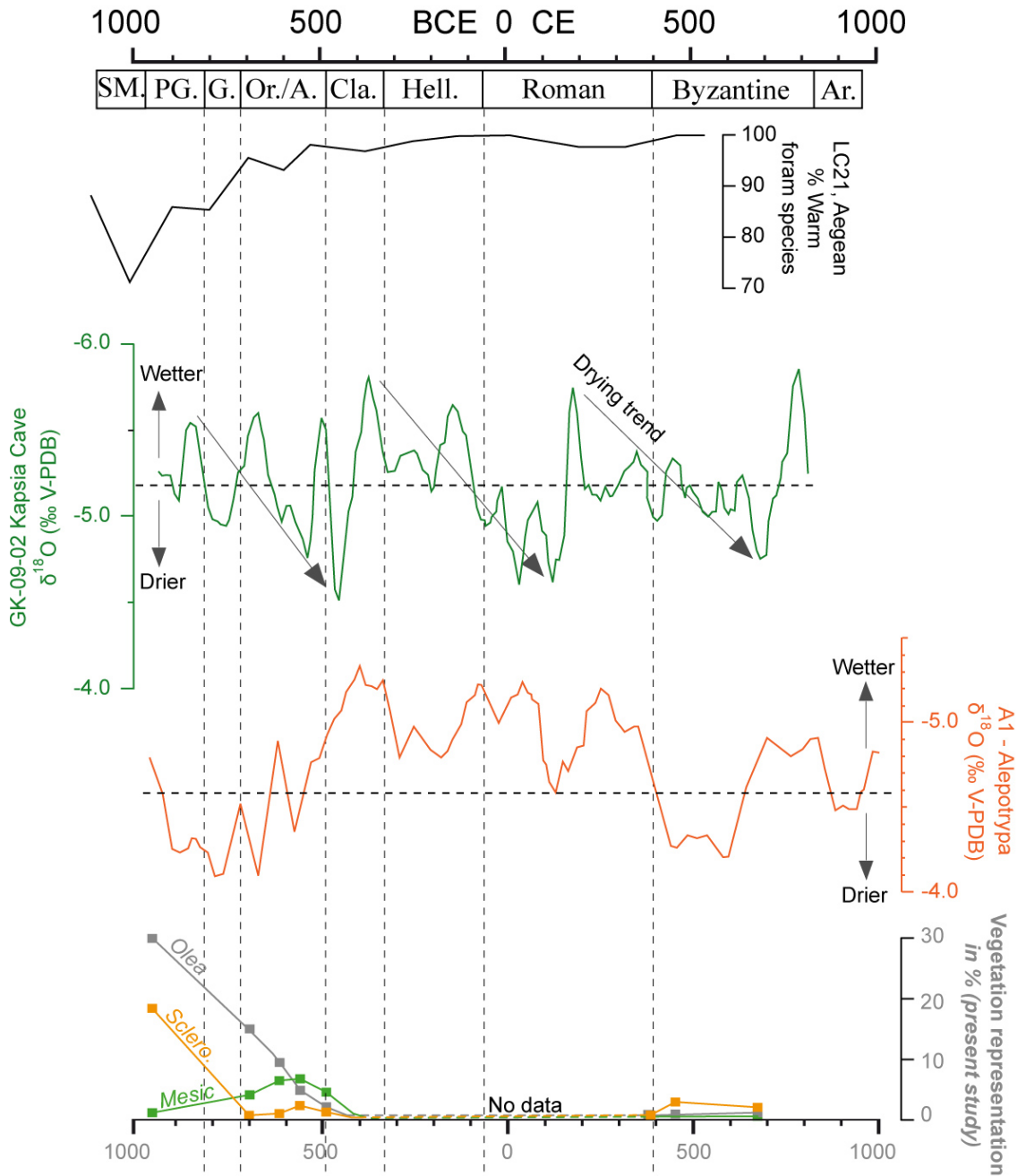
Phaistos 9 (+ 37.2 m)



CM Image (n=148)







River regime

Kapsia cave - Pelop.
(Finné et al., 2014)

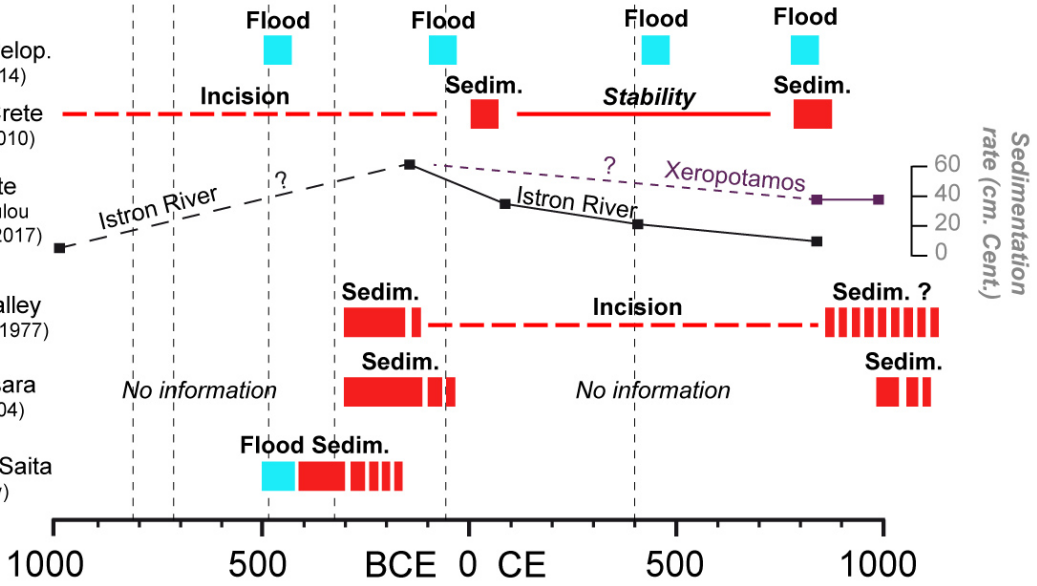
Anapodaris - Crete
(Macklin et al., 2010)

Eastern Crete
(Theodorakopoulou et al., 2012 and 2017)

Ayiofarango Valley
(Doe and Homes, 1977)

Western Messara
(Pope et al., 2004)

Messara - Gria Saita
(present study)



Coring reference	Latitude (WGS 84)	Longitude (WGS84)	Depth (m)	Sample elevation above mean sea level (m)	Material	BP	Error ±	Cal. 2σ	Laboratory reference
Phaistos 2	35°2'38.61''N	24°48'58.05''E	1,45	33,72	Peat	1200	30	765-895 CE	Poz-105074
			1,6	33,57	Organic sediment	1580	30	410-546 CE	Poz-110204
			1,75	33,42	Organic sediment	2125	30	207-52 BCE	Poz-103362
			2,57	32,6	Charcoal	1980	50	107 BCE-129 CE	Poz-110205
			5,4	29,77	Charcoal	2310	110	537-203 BCE	Poz-105073
			6,55	28,62	Plant debris	2865	30	1129-927 BCE	Poz-49261*
			7,00	28,17	Plant debris	2990	35	1378-1119 BCE	Poz-49263*
			7,20	27,97	Plant debris	3110	50	1495-1264 BCE	Poz-58147*
			8	27,17	Plant debris	3310	80	1772-1425 BCE	Poz-58104*
			8,40	26,77	Plant debris	3550	50	2024-1750 BCE	Poz-49264*
Phaistos 3	35°2'40.24''N	24°49'0.63''E	4,85	30,22	Charcoal	2365	35	542-381 BCE	Poz-102145
			5,93	29,14	Charcoal	2980	40	1375-1055 BCE	Poz-110203
			7,05	28,02	Charcoal	3640	40	2136-1906 BCE	Poz-49266*
Phaistos 5	35°2'42.81''N	24°49'13.08''E	2,67	32,58	Charcoal	2180	30	360-169 BCE	Poz-49268*
Phaistos 6	35°2'38.46''N	24°48'54.82''E	3,15	31,90	Charcoal	2210	35	379-285 BCE	Poz-110201
			6,20	28,85	Peat	2870	30	1130-931 BCE	Poz-46522*
			6,22	28,83	Peat	2925	30	1257-1019 BCE	Poz-46523*
Phaistos 9	35°2'31.74''N	24°49'34.37''E	4,8	28,8	Charcoal	3130	50	1501-1271 BCE	Poz-70961*
			4,94	28,66	Charcoal	2970	50	1381-1022 BCE	Poz-70962*
			5,47	28,13	Charcoal	3070	35	1417-1257 BCE	Poz-73607*