



**HAL**  
open science

## Holocene shifts in sub-surface water circulation of the North-East Atlantic inferred from Nd isotopic composition in cold-water corals

Quentin Dubois-Dauphin, Christophe Colin, Mary Elliot, Arnaud Dapoigny,  
Eric Douville

► **To cite this version:**

Quentin Dubois-Dauphin, Christophe Colin, Mary Elliot, Arnaud Dapoigny, Eric Douville. Holocene shifts in sub-surface water circulation of the North-East Atlantic inferred from Nd isotopic composition in cold-water corals. *Marine Geology*, 2019, 410, pp.135-145. 10.1016/j.margeo.2019.01.004 . hal-02149410

**HAL Id: hal-02149410**

**<https://hal.science/hal-02149410>**

Submitted on 24 Jun 2021

**HAL** is a multi-disciplinary open access archive for the deposit and dissemination of scientific research documents, whether they are published or not. The documents may come from teaching and research institutions in France or abroad, or from public or private research centers.

L'archive ouverte pluridisciplinaire **HAL**, est destinée au dépôt et à la diffusion de documents scientifiques de niveau recherche, publiés ou non, émanant des établissements d'enseignement et de recherche français ou étrangers, des laboratoires publics ou privés.

1 **Holocene shifts in sub-surface water circulation of the North-East Atlantic inferred**  
2 **from Nd isotopic composition in cold-water corals**

3 **Quentin Dubois-Dauphin<sup>1,2</sup>, Christophe Colin<sup>1</sup>, Mary Elliot<sup>3</sup>, Arnaud Dapoigny<sup>4</sup>, Eric**  
4 **Douville<sup>4</sup>**

5 <sup>1</sup>Laboratoire GEOsciences Paris-Sud (GEOPS), Univ. Paris-Sud, CNRS, Université Paris-  
6 Saclay, Rue du Belvédère, Bât. 504, 91405 Orsay, France.

7 <sup>2</sup>Now at Aix-Marseille Univ, CNRS, IRD, Coll de France, Centre Européen de Recherche et  
8 d'Enseignement des Géosciences de l'Environnement, Aix en Provence, France.

9 <sup>3</sup>Laboratoire de Planétologie/Géodynamique, UMR-CNRS 6112, Université de Nantes,  
10 Nantes, France.

11 <sup>4</sup>Laboratoire des Sciences du Climat et de l'Environnement, LSCE/IPSL, CEA-CNRS-UVSQ,  
12 Université Paris-Saclay, F-91191 Gif-sur-Yvette, France.

13

14 **Abstract:**

15 Variations of the Sub-Polar Gyre (SPG) and the Sub-Tropical Gyre (STG) circulation during  
16 the Holocene are believed to be related to regional and global climate over this time period.

17 To improve our understanding of these phenomena we provide new constraints on variations  
18 in surface circulation patterns using neodymium isotopes ( $\epsilon\text{Nd}$ ) on precisely U-Th dated coral

19 fragments of *L. pertusa*. The fragments were retrieved from two sediment cores taken from  
20 cold-water coral (CWC) mounds at ~ 127-134 m water depth in the Mingulay Reef Complex

21 located on the Western British continental shelf. The results have been combined with  $\epsilon\text{Nd}$   
22 analyzed on seawater samples from two stations located on the continental shelf and margin

23 in order to establish whether  $\epsilon\text{Nd}$  is a reliable proxy of the ocean circulation variations and

24 notably of the relative contribution of water originating from the SPG and STG.  $\epsilon\text{Nd}$  values in  
25 CWCs from the Mingulay Reef Complex range from  $-14.5\pm 0.4$  to  $-11.8\pm 0.3$ , highlighting two  
26 major variations. Unradiogenic  $\epsilon\text{Nd}$  values ( $-14.5\pm 0.4$ ) indicate a higher contribution of water  
27 from the SPG around 2.8 ka. Conversely, more radiogenic values at 3.4 ka ( $-11.8\pm 0.3$ ) point  
28 to a declining SPG strength, accompanied by stronger northward penetration of STG water  
29 along the western European margin transported by the Shelf Edge Current (SEC) and/or  
30 cooler and fresher waters from the interior Seas. The eastward extension of the SPG at 2.8 ka  
31 is associated with lower  $^{14}\text{C}$  reservoir age (200 yrs) compared to periods associated with a  
32 higher contribution of STG waters. This indicates that  $^{14}\text{C}$  reservoir ages are mainly a function  
33 of vertical mixing of the sub-surface of the ocean. As stronger vertical ventilation is not  
34 associated with a higher proportion of local radiogenic surface water, we hypothesize it could  
35 represent vertical ventilation in the North-Eastern Atlantic. Active SPG is associated with a  
36 better ventilation of the water masses within the SPG and warmer climatic conditions in  
37 Northern Europe and in the Eastern Norwegian Sea linked to an intensification of the surface  
38 limb of the AMOC.

39

40 **Key words:** Nd isotopic composition; cold-water corals; NE Atlantic; Sub-Polar Gyre

41

## 42 1. Introduction

43 The Atlantic Meridional Overturning Circulation (AMOC) transports warm saline surface  
44 water masses northwards and deeper cool waters southwards (Hansen and Østerhus, 2000;  
45 Read, 2001). The upper layer of the AMOC, the North Atlantic Current (NAC), loses much of  
46 its heat to the atmosphere on its way northwards, impacting the climate over Europe (Hall and  
47 Bryden, 1982). Whereas variability of the lower branch of the AMOC is relatively well  
48 established during the Holocene, at least for the Iceland-Scotland Overflow Water (ISOW)

49 and the Labrador Sea Water (LSW) (e.g. Hillaire-Marcel et al., 2001; Hoogakker et al., 2011;  
50 Thornalley et al., 2013; Mjell et al., 2015), the variations of the upper layer of the AMOC are  
51 not yet well established. This is due to the complex spatial and temporal variability of the  
52 classical Sea Surface Temperature (SST) and Sea Surface Salinity (SSS) proxies used to track  
53 past changes of the AMOC that are strongly influenced by an orbitally-induced insolation  
54 trend and the final disintegration of the residual Laurentide ice sheet during the early  
55 Holocene, which induces a pronounced provincialism in the surface physical property records  
56 of the North Atlantic (e.g. de Vernal and Hillaire-Marcel, 2006; Renssen et al., 2009).

57 It has been suggested that during modern times variations in the shape and position of the  
58 subpolar gyre (SPG) (Fig. 1) play a major role in the redistribution of fresh melt-water and in  
59 pole-ward heat transport at surface and intermediate depths and subsequently have an impact  
60 on the AMOC strength and the properties of waters entering the Nordic Seas (e.g. Häkkinen et  
61 al., 2013). The NAC follows the boundary between the North Atlantic subpolar gyre (SPG)  
62 and the subtropical gyre (STG), and its position, intensity and composition have been  
63 modulated by SPG variations over recent decades (Håatun et al., 2005; Berx and Payne, 2017;  
64 Zunino et al., 2017). Foukal & Lozier (2018), by using a combination of empirical orthogonal  
65 functions and direct calculations of the size and strength of the SPG, have proposed that the  
66 SPG dynamics may not control the magnitude of the STG waters flowing into the North east  
67 Atlantic, on interannual time scales. However, numerous paleohydrological records point to a  
68 major role of the SPG on longer time scales (see references below). During the early  
69 Holocene, a reorganization of the mid-depth (200-800 m) circulation has been highlighted at  
70 about 7-6 ka, with a weakened SPG leading to a stronger northward penetration of temperate  
71 water masses in the North-East Atlantic (Thornalley et al., 2009; Colin et al., 2010). Other  
72 studies based on cold-water corals from the Bay of Biscay and the Rockall Trough have  
73 highlighted an existing link between SPG intensity and the North Atlantic Oscillation (NAO),

74 i.e. atmospheric circulation (Copard et al., 2012; Montero-Serrano et al., 2013). Between 1950  
75 and 1990, periods characterized by a dominant negative phase of NAO were associated with a  
76 stronger influence of mid-depth STG water (Montero-Serrano et al., 2013). Over the last 1500  
77 yrs, the warm Medieval Climatic Anomaly (between 1000 AD and 1250 AD), characterized  
78 by a persistently positive NAO phase, resulted in greater eastward extension of the mid-depth  
79 SPG in the North Atlantic (Copard et al., 2012). Conversely, the Little Ice Age (between 1350  
80 AD and 1850 AD), characterized by a persistently negative NAO phase, is associated with the  
81 westward contraction of the mid-depth SPG (Copard et al., 2012). Overall, these records have  
82 shown that Holocene climatic anomalies are associated with mid-depth SPG dynamics which  
83 are in turn affected by changes in wind stress and/or freshwater input from the Labrador Sea  
84 (Thornalley et al., 2009; Colin et al., 2010; Copard et al., 2012). Subsequent variations in the  
85 heat and salt budgets at intermediate depths may have contributed to changes in the properties  
86 of North Atlantic inflow to the Nordic Seas and thus to deep-water formation.

87 The Mingulay Reef Complex, located on the Western British continental shelf (Fig. 1), is a  
88 potential target to track past changes of the SPG extension using the  $\epsilon\text{Nd}$  proxy because it  
89 receives waters from the NAC. In addition, cold-water corals (CWCs) have been shown to act  
90 as useful archives for identifying rapid changes in the dynamics of water masses (Lutringer et  
91 al., 2005; Colin et al., 2010; van de Flierdt et al., 2010; Copard et al., 2010, 2012; Montero-  
92 Serrano et al., 2013; Wilson et al., 2014; Chen et al., 2015; Dubois-Dauphin et al., 2016;  
93 Douarin et al., 2016). Firstly, their aragonitic skeleton can be precisely dated thanks to U-  
94 series disequilibrium methods (Adkins et al., 1998; Cheng et al., 2000; Douville et al., 2010).  
95 Secondly, they do not suffer from the same problems often encountered in marine sediment  
96 cores, which are often affected by bioturbation, smoothing the original signals, and which are  
97 characterized by low sedimentation rates that limit our ability to obtain records with  
98 centennial resolutions. Furthermore, the Nd isotopic composition, expressed as  $\epsilon\text{Nd} =$

99  $([(^{143}\text{Nd}/^{144}\text{Nd})_{\text{sample}}/({}^{143}\text{Nd}/^{144}\text{Nd})_{\text{CHUR}}] - 1) \times 10000$  (CHUR: Chondritic Uniform Reservoir  
100 [Jacobsen and Wasserburg, 1980]), of living and fossil scleractinian CWCs faithfully traces  
101 water mass provenance and mixing in the ocean (e.g. van de Flierdt et al., 2010; Copard et al.,  
102 2012; Struve et al., 2017). Taking into consideration that mid-depth STG and SPG water  
103 masses are characterized by contrasted Nd isotopic signatures ( $\epsilon\text{Nd} \approx -10$  and  $\epsilon\text{Nd} \approx -15$ ,  
104 respectively; Lambelet et al., 2016; Dubois-Dauphin et al., 2017), CWC  $\epsilon\text{Nd}$  records obtained  
105 previously in the Rockall Trough and in the northern Bay of Biscay have been used to  
106 reconstruct the eastward extension of the mid-depth SPG (Colin et al. 2010; Copard et al.,  
107 2012; Montero-Serrano et al., 2011, 2013).

108 In this paper we present a high-resolution  $\epsilon\text{Nd}$  record for the last 4500 yrs, which is derived  
109 from CWCs from the Mingulay Reef Complex, located at the sub-surface under the strong  
110 influence of NAC water. Our objective is to track hydrological changes in the SPG dynamics  
111 during the Holocene. Ambient seawater  $\epsilon\text{Nd}$  was also investigated to assess seawater  $\epsilon\text{Nd}$  of  
112 the Western British continental shelf and margin and to verify that  $\epsilon\text{Nd}$  is a reliable proxy for  
113 tracking past changes in the influence of the SPG in this region. This CWC  $\epsilon\text{Nd}$  record was  
114 compared to previously published  $\Delta^{14}\text{C}$  performed by Douarin et al. (2016) that was  
115 interpreted in terms of changes in water mass origin. It also complements well previous  
116 studies based on  $\epsilon\text{Nd}$  in the Rockall Trough (Colin et al., 2010; Copard et al., 2012) that have  
117 highlighted major variations of the mid-depth SPG dynamics throughout the Holocene. Our  
118 study permits us to re-interpret  $\Delta^{14}\text{C}$  with a proxy of water mass origin and provides new  
119 evidence of abrupt changes in the composition of water masses entering the Nordic Seas;  
120 these changes are linked to variations in the shape and strength of the SPG.

121

## 122 **2. Hydrological setting**

123 Presently, the deepest waters (>100 m) and the waters overlying the outer parts of the shelf of  
124 west Scotland are of Atlantic origin (Inall et al., 2009). At the surface, the northward flowing  
125 Scottish Coastal Current (SCC) brings cooler and fresher waters from the Irish and Clyde  
126 Seas (Ellett and Edwards, 1983) (Fig. 1). The Mingulay Reef Complex (56°50'N; 7°20'W;  
127 100-260 m water depth) is thus primarily bathed by Atlantic water (Dodds et al., 2007). The  
128 upper-layer Atlantic water off the Mingulay Reef Complex, carried by the NAC, results from  
129 the mixing of saline Eastern North Atlantic Central Water (ENACW) originating from the  
130 Bay of Biscay (Ellett and Martin, 1973; Ellett et al., 1986; Pollard et al., 1996) and the fresher  
131 Modified North Atlantic Water (MNAW) originating in the North-West Atlantic (New and  
132 Smythe-Wright, 2001). The MNAW is formed by the mixing of the Western North Atlantic  
133 Central Water (WNACW), which flows from the Caribbean Sea, with the Sub-Arctic  
134 Intermediate Water (SAIW). The SAIW is characterized by low temperatures and salinity and  
135 is formed in the upper layers of the southern Labrador Sea (Arhan, 1990). Both WNACW and  
136 SAIW are transported north-eastwards into the NAC where vertical mixing occurs (Arhan,  
137 1990). The NAC is composed of three main branches (Daniault et al., 2016). The northern and  
138 central branches bifurcate west of the Rockall Trough and feed the cyclonic circulation in the  
139 Iceland Basin and the Irminger Sea (Fig. 1). The southern branch penetrates into the Rockall  
140 Trough (Fig. 1)

141 All along the European margin, the Shelf Edge Current (SEC) forms a northward-flowing  
142 boundary current that brings warm and saline upper water with ENACW characteristics  
143 through the Rockall Trough and the Scottish margin (Hill and Mitchelson-Jacob, 1993; White  
144 and Bowyer, 1997; Holliday et al., 2000) (Fig. 1). Below this, the Mediterranean Sea Water  
145 (MSW) flows northwards from the Gulf of Cadiz with a main core located at 1000-1200 m  
146 water depth. Nevertheless, the MSW cannot be traced through  $\epsilon$ Nd, salinity and potential  
147 temperature at mid-depth further north than the Porcupine Seabight (Iorga and Lozier, 1999;

148 McCartney and Mauritzen, 2001; New and Smythe-Wright, 2001; Lavender et al., 2005;  
149 Dubois-Dauphin et al., 2017).

150 The NAC strength, direction and composition respond to SPG dynamics (Hátún et al., 2005):  
151 when the SPG circulation is stronger and presents a more pronounced east–west shape the  
152 SPG water influence on the NAC is increased relative to the STG water, coupled with a strong  
153 AMOC. Conversely, when the SPG circulation is weaker and forms a more pronounced  
154 north–south shape, a lower contribution of SPG water flows to the NW European Margin  
155 relative to the STG water (Larsen et al., 2012; Hansen et al., 2015).

156

### 157 **3. Material and methods**

#### 158 **3.1.1. CWC samples**

159 This study has investigated 23 well-preserved fossil CWCs of the species *Lophelia pertusa*,  
160 collected in two cores from the Mingulay Reef Complex located on the Western British  
161 continental shelf (Fig. 1 and Table 1). The cores, +56-08/929VE (56°49'19"N - 7°23'27"W,  
162 127 m water depth) and +56-08/930VE (56°49'20"N -7°23'47"W, 134 m water depth), were  
163 collected in October 2007 by the British Geological Survey during a survey (Cruise 15) on  
164 board of the NERC vessel RRS James Cook (Stewart and Gatliff, 2008) (Table 1). The coring  
165 sites are located within 300 m of each other at quite a similar water depth on small carbonate  
166 mounds of the Mingulay Reef Complex (Figure 1; Table 1). The sediment cores are  
167 composed of biogenic fragments (mainly CWC fragments) in a carbonate matrix. Three  
168 additional surface videograb samples (GRAB 15.5.5.10; GRAB 56.08.928 ; GRAB 1151)  
169 were retrieved from the seafloor with a Remotely Operated Vehicle close to the location of  
170 the cores (see location in Fig. 1 and Table 1).



171 U-Th ages obtained for CWC samples collected in the Mingulay Reef Complex were  
172 published by Douarin et al. (2016) (Table 1). They document three major peaks in growth rate  
173 that are centered at 3.7, 4, and 4.2 ka BP. Two major reductions in growth rate were observed  
174 at 1.75–2.8 ka and 3.2–3.6 ka BP. The coral fragments investigated in this study, from cores  
175 +56-08/929VE and +56-08/930VE, range between  $4.29 \pm 0.26$  and  $2.09 \pm 0.018$  ka BP (Table  
176 1). In addition, GRAB 56.08.928, GRAB 1151 and GRAB 15.5.5.10 samples have been dated  
177 to  $2.67 \pm 0.014$ ,  $1.31 \pm 0.011$  and  $0.02 \pm 0.013$  ka BP, respectively (Table 1).

### 178 **3.1.2. Seawater samples**

179 During the R/V Atalante MINGULAY-ROCKALL cruise in June 2016, 12 seawater samples  
180 were collected at 2 full water column stations MR-4 ( $56^{\circ}37.44'$  N;  $9^{\circ}5.48'$  W) and MR-5  
181 ( $56^{\circ}46.04'$  N;  $7^{\circ}25.98'$  W) (Fig. 1, Table 2). These samples, located on the Western British  
182 continental shelf (station MR5) and margin (station MR4), were collected in order to assess  
183 seawater  $\epsilon$ Nd flowing around the Mingulay Reef Complex. The seawater samples and water  
184 column hydrographic parameters (temperature and salinity) were collected using a CTD-  
185 Rosette system equipped with 12 10-liter Niskin bottles and a standard Sea-Bird SBE 911plus  
186 CTD-Rosette system. The samples were then filtered through 0.8-0.45  $\mu$ m AcroPak 500  
187 capsule filters and transferred to 10-liter acid-cleaned bottles, and immediately acidified to a  
188 pH of 2 using suprapur 2 N HCl.

### 189 **3.2.3 Analytical procedures for Nd isotope measurements**

190 Each coral fragment used in this study corresponded to one polyp of the *Lophelia pertusa*  
191 species, integrating only a few years of growth (Freiwald et al, 2004; Sabatier and al., 2012a).  
192 The CWC samples were subjected to a mechanical and chemical cleaning procedure (Copard  
193 et al., 2010). The visible contaminations, such as Fe-Mn coatings and detrital particles, were  
194 carefully removed from the inner and outermost surfaces of the coral skeletons using a small

195 diamond blade. The physically cleaned fragments were ultrasonicated for 10 min. with 0.1 N  
196 ultra-clean HCl, followed by several MilliQ water rinses and finally dissolved in 2.5 N  
197 ultraclean HNO<sub>3</sub>. Neodymium was separated from the carbonate matrix using Eichrom TRU  
198 and LN resins, following the analytical procedure described in detail in Copard et al. (2010).

199 Neodymium was purified from seawater samples following the analytical procedures  
200 described in detail by Lacan and Jeandel (2001) and Wu et al. (2015). Briefly, seawater REEs  
201 were preconcentrated using SepPak Classic C18 cartridges loaded with a HDEHP/H2MEHP  
202 complexing agent. Solutions were then passed through a cationic resin (AG50W-X8) and  
203 finally Nd was extracted and purified using an Eichrom Ln-Spec resin following the method  
204 described in detail by Copard et al. (2010). This purification process and the measurement  
205 techniques applied follow approved GEOTRACES protocols and GEOPS laboratory  
206 participated in the international GEOTRACES intercalibration study (van de Flierdt et al.,  
207 2012).

208 The <sup>143</sup>Nd/<sup>144</sup>Nd ratios of seawater samples and of the CWCs from the Mingulay Reef  
209 Complex, were analyzed using a Thermo Scientific Neptune Plus MC-ICPMS installed at the  
210 Laboratoire des Sciences du Climat et de l'Environnement (LSCE, Gif-sur-Yvette, France).  
211 The mass-fractionation correction was made by normalizing <sup>146</sup>Nd/<sup>144</sup>Nd to 0.7219 by  
212 applying an exponential-fractionation correction. During the analytical sessions, every two  
213 samples were bracketed with analyses of appropriate standard JNdi-1 and La Jolla Nd  
214 solutions, which are characterized by certified values of 0.512115±0.000006 (Tanaka et al.,  
215 2000) and 0.511858±0.000007 (Lugmair et al., 1983), respectively. Standard JNdi-1 and La  
216 Jolla solutions were analyzed at concentrations similar to those of the samples (4-10 ppb). The  
217 external reproducibility (2σ) deduced from repeated measurements of the La Jolla standard  
218 and JNdi-1, ranged from 0.2 to 0.4 Epsilon units for the different analytical sessions. The

219 analytical error associated with each sample analysis is taken as the external reproducibility of  
220 the La Jolla standard for each session.

221

## 222 **4. Results**

### 223 *4.1. Seawater samples*

224 The Nd isotopic compositions of the seawater samples from stations MR-4 and MR-5 are  
225 provided in Table 2 and Figure 2. Station MR-5 is located on the continental shelf, very close  
226 to the Mingulay Reef Complex. At station MR-5,  $\epsilon\text{Nd}$  values decrease downward from -  
227  $11.6\pm 0.2$  at the surface to  $-13.1\pm 0.3$  at a water depth of 240 m (Fig. 2). Temperature decreases  
228 from 12 to 9.5°C between depths of 30 and 80 m, then remains constant (9.5°C) down to 240  
229 m water depth (Fig. 2). Conversely salinity increases from 34.5 to 35.2 in the upper 100 m,  
230 then displays a constant value of 35.2 down to 240 m water depth (Fig. 2).

231 On the other hand, station MR-4 was collected on the continental slope. Seawater samples  
232 from station MR-4 exhibit similar  $\epsilon\text{Nd}$  values at all depths, within the error bars, centered  
233 around -14 from the surface to 540 m water depth (Fig. 2). Temperature decreases from 13 to  
234 10 °C between depths of 20 and 80 m, then displays a constant value of about 9.7°C down to  
235 550 m water depth. Salinity displays an almost constant value of about 35.3. The upper 50 m  
236 are, however, slightly less saline (Fig. 2).

### 237 *4.2. Cold Water Coral samples*

238 Overall, CWC  $\epsilon\text{Nd}$  values from the Mingulay Reef Complex range from  $-14.5\pm 0.4$  to -  
239  $11.8\pm 0.3$  (Fig. 3). The earlier part of the record (4.5 – 3.5 ka) displays a narrow range of  
240 values between  $-13.1\pm 0.3$  and  $-12.5\pm 0.3$  (Fig. 3). An abrupt increase of the  $\epsilon\text{Nd}$  values for  
241 corals occurred between 3.40 and 3.20 ka BP, reaching between  $-12.1\pm 0.3$  and  $-11.8\pm 0.3$  (Fig.

242 3). A return to lower values ( $-13.1\pm 0.3$  to  $-12.4\pm 0.4$ ) is observed between 3.12 and 2.82 ka  
243 BP, followed by an abrupt and short decrease over 100 years to  $-14.5\pm 0.4$  at 2.75 ka BP (Fig.  
244 3). After 2.67 ka BP, only four specimens display  $\epsilon\text{Nd}$  values from  $-12.0\pm 0.4$  to  $-13.2\pm 0.5$   
245 (Fig. 3).

246

## 247 5. Discussion

### 248 5.1. Significance of the $\epsilon\text{Nd}$ record

249 The youngest CWC sample collected in the Mingulay Reef complex, with a modern age of  
250  $0.02\pm 0.013$  ka BP (Douarin et al., 2016), displays an  $\epsilon\text{Nd}$  value of  $-13.2\pm 0.5$  (Fig. 3) which is  
251 similar, within the error bars, to the present-day value of seawater flowing at depth of the  
252 study site (between  $-12.9\pm 0.2$  and  $-12.4\pm 0.2$  at 101-152 m water depth; station MR-5) (Fig. 2  
253 and 3). At station MR-4, located on the continental slope, seawater samples values range from  
254  $-14.4\pm 0.2$  to  $-13.8\pm 0.2$  down to 500 m water depth (Fig. 2). These values are in agreement  
255 with seawater analyzed in the Rockall Trough (ICE-CTD 03; Dubois-Dauphin et al., 2017)  
256 the values of which range from  $-14.0\pm 0.2$  to  $-13.3\pm 0.2$  for the same depth interval (Fig. 4),  
257 implying that subsurface water masses brought by the NAC have a strong influence along the  
258 continental slope near the study site. In contrast, station MR-5, located on the continental  
259 shelf, exhibits more radiogenic values at all depths compared to the continental slope (MR-4)  
260 and the Rockall Trough (ICE-CTD 03; Dubois-Dauphin et al., 2017). The  $\epsilon\text{Nd}$  value of warm  
261 and saline surface water (upper ENACW) flowing in the SEC is poorly constrained along the  
262 European margin. It has been reported to be radiogenic in the Bay of Biscay ( $-10.7\pm 0.3$  at 140  
263 m in CAROLS stations; Copard et al., 2011), while there are no values shallower than 400 m  
264 published for the Porcupine Seabight ( $-13\pm 0.2$  at 400 m in station ICE-CTD 02; Dubois-  
265 Dauphin et al., 2017) (Fig. 4). This radiogenic water brought by the SEC is expected to have a  
266 strong influence on the Mingulay Reef Complex as seen at station MR-5.

267 Nevertheless, Nd isotopic signatures for the SCC that circulates from the Irish Sea and the  
268 Firth of Clyde are unknown. However, rocks and river sediment samples from the northern  
269 British Isles display a mean  $\epsilon\text{Nd}$  value of  $-10.6 \pm 0.4$  (Davies et al., 1985), suggesting a rather  
270 radiogenic Nd isotopic signature for seawater from interior Seas. Crockett et al. (2018) have  
271 provided Nd concentrations ( $20$  to  $60 \text{ pmol.kg}^{-1}$ ) from seawater collected in a coastal station  
272 (station 9G, 166 m bottom depth; Fig. 1) located close to the Mingulay Reef Complex  
273 suggesting possible local desorption from resuspended sediments or pore water release to the  
274 overlying water column. Seawater  $\epsilon\text{Nd}$  obtained in the upper 50 m of the MR-5 water station,  
275 collected above the Mingulay Reef Complex, allows us to establish for the first time the  $\epsilon\text{Nd}$   
276 value of seawater flowing along the Scottish margin; this value is around  $-11.7 \pm 0.2$  and is  
277 associated with a temperature and salinity of about  $10\text{-}12^\circ\text{C}$  and  $34.5\text{-}34.9$ , respectively (Fig.  
278 2). This suggests that surface water is likely affected by local inputs from the Scottish shelf  
279 and/or the interior Seas. On the other hand, the  $\epsilon\text{Nd}$  values are more unradiogenic (from -  
280  $13.0 \pm 0.3$  to  $-12.4 \pm 0.2$ ) below 100 m at water station MR-5 (in the range of Porcupine  
281 Seabight; Dubois-Dauphin et al., 2017) and associated with salinity of  $\sim 35.2$  suggesting that  
282 CWCs from the Mingulay Reef Complex are under the influence of a mixing between SEC  
283 and NAC waters. Furthermore, the initial  $\delta^{234}\text{U}$  values of the samples considered in this study  
284 ranged from  $142.9 \pm 2.4$  to  $150.0 \pm 3.5$  ( $2\sigma$  uncertainties; Douarin et al., 2013), which is in the  
285 range of the modern seawater value ( $146.8 \pm 0.1$ ; Andersen et al., 2010), while  $^{232}\text{Th}$  values for  
286 all corals were low ( $< 0.48 \pm 0.07$  ppb; Douarin et al., 2013). These arguments do not support  
287 an influence of a local source on CWC  $\epsilon\text{Nd}$  from the Mingulay Reef Complex. However, the  
288 desorption from resuspended sediments cannot be ruled out.

289  $\epsilon\text{Nd}$  of CWC samples, collected at 747 m water depth at the SW Rockall Trough margin, has  
290 been investigated by previous studies and has been shown to range from  $-11.9 \pm 0.3$  to -  
291  $14.4 \pm 0.2$  over the last 4500 yrs (Colin et al., 2010 ; Copard et al., 2012) (Fig. 3). These values

292 are close to those obtained at the Mingulay Reef Complex, with a generally good  
293 correspondence between samples of the same age in both sites (Fig. 3). Seawater  $\epsilon\text{Nd}$   
294 investigated in the Rockall Trough does not indicate significant variations of Nd isotopic  
295 composition down to 1000 m water depth ( $-13.3\pm 0.2$  to  $-14.0\pm 0.2$ ; Dubois-Dauphin et al.,  
296 2017) and presents similar values to those found at station MR-4 (Fig. 4). This implies a  
297 relatively strong homogeneity of the Nd isotopic composition of the surface-to-mid water  
298 masses of the Rockall Trough. On the other hand, station MR-5 displayed more radiogenic  
299 values, as the Mingulay Reef Complex is likely to experience a strong mixing with STG  
300 water. Nevertheless, both sites should be under the influence of the gyre circulation system. In  
301 this instance, it is therefore possible to consider that the CWCs from the shallow Mingulay  
302 Reef Complex record similar gyre dynamics than the mid-depth of the SW Rockall Trough  
303 margin.

304 The  $\epsilon\text{Nd}$  record from the Rockall Trough provides evidence of negative excursions during the  
305 warm Medieval Climatic Anomaly (between 1000 AD and 1250 AD) and during the most  
306 recent period (1950 AD to 2000 AD) (Fig. 3), which have been interpreted as indicating a  
307 strengthened SPG and an increase in the subpolar water contribution to the Nordic Seas  
308 (Copard et al., 2012). CWCs from the Mingulay Reef Complex do not record these events as  
309 none of the sample ages match these periods. However, they indicate another major negative  
310 excursion of  $\epsilon\text{Nd}$  values at about 2.8 ka BP (Fig. 3).

311 The presence of Ice Rafted Debris (IRD) during the Holocene is evidenced in North Atlantic  
312 sediment cores located in the Rockall Trough (cores MC52 and VM29-191; Bond et al., 2001)  
313 (Fig. 1) by peaks in hematite-stained grains and Icelandic glass. It has been shown to have a  
314 potential influence on  $\epsilon\text{Nd}$  records during periods of northern-hemisphere ice sheet collapse  
315 throughout the MIS2, due the input of very radiogenic volcanic material (Roberts and  
316 Piotrowski, 2015). However, the Holocene is not marked by such variations in the Nd isotopic

317 signature of water masses (Roberts and Piotrowski, 2015). In addition, the  $\epsilon\text{Nd}$  records  
318 extracted from CWCs of the Mingulay Reef Complex (this study) and the Rockall Trough  
319 (Colin et al., 2010) do not seem to be affected by this mechanism, at least not during the late  
320 Holocene, as an increase in Icelandic glass concentration in the Rockall Trough (0.1-0.6 ka,  
321 1.2-1.5 ka, 2.8-2.9 ka, 3.3-3.4 ka, 4.0-4.1 ka; Bond et al., 2001) is not linked to systematically  
322 higher  $\epsilon\text{Nd}$  values. Overall, a strong contribution of Nd input from volcanic material can  
323 probably be excluded, suggesting that CWCs from the Mingulay Reef Complex record  $\epsilon\text{Nd}$   
324 variability in the mixing between SEC and NAC water through time.

325 Fresh sub-surface water flowing into the SPG is characterized by unradiogenic  $\epsilon\text{Nd}$  values (-  
326 14 to -16) while subtropical water exhibits more radiogenic values (-10 to -12) (Lacan &  
327 Jeandel, 2004, 2005; Lambelet et al., 2016; Dubois-Dauphin et al., 2017). It has been shown  
328 that  $\epsilon\text{Nd}$  of the NAC was dominated by the subpolar gyre signature due to higher Nd  
329 concentrations in the subpolar surface waters compared to the northern subtropical gyre  
330 waters (Lambelet et al., 2016; Dubois-Dauphin et al., 2017). Therefore, when the subpolar  
331 gyre extension is enhanced, NAC seawater is expected to be even more unradiogenic than  
332 today. Conversely, during times of westward contraction of the subpolar gyre, a stronger  
333 influence of temperate subtropical water flowing northwards along the European margin  
334 could increase the  $\epsilon\text{Nd}$  value at the study site.  $\epsilon\text{Nd}$  record of the Mingulay Reef Complex can  
335 be associated to the spatial evolution of the interface between the SPG waters and the  
336 ENACW carried northwards by the SEC. Thus, lower  $\epsilon\text{Nd}$  recorded (2.8 ka) in the subsurface  
337 Mingulay Reef Complex may reflect periods of intense, eastward extension of water from the  
338 SPG, while higher  $\epsilon\text{Nd}$  (3.4 ka) should point to a westward contraction of the SPG and a  
339 subsequent stronger influence of the STG waters carried by the slope current and/or water  
340 from interior Seas.

341 *5.2. Hydrological and climate implications of Nd isotope variations*

342 U-series dating and radiocarbon ages (Douarin et al., 2016) have been obtained for CWC  
343 samples from the Mingulay Reef Complex investigated in this study, thereby allowing us to  
344 calculate  $\Delta^{14}\text{C}$  of the water (Douarin et al., 2016) so as to track changes in the circulation of  
345 sub-surface water masses during the Holocene. The Marine Reservoir Effect (MRE) of the  
346 NAC and derived branches averages about 400 years (Stuiver et al., 1998). However, the  
347 fresher water flowing into the SPG is depleted in radiocarbon compared to the NAC,  
348 displaying a MRE between 450 and 500 years (Eiriksson et al., 2011; Franke et al., 2008).  
349 Along the western European margin, in the inter-gyre area, the mean MRE for sub-surface  
350 water has been estimated at  $380\pm 60$  years (Tisnerat-Laborde et al., 2010). Consequently, high  
351 MRE in the Mingulay CWCs has been interpreted as indicating a stronger influence of  
352 subpolar water (Douarin et al., 2016), linked to the extension of the SPG (Hatun et al., 2005).

353 The  $\epsilon\text{Nd}$  record obtained in this study co-varies with the reconstructed MRE values for the  
354 Mingulay CWCs (Douarin et al., 2016), as older (younger) MRE is synchronous with more  
355 (less) radiogenic  $\epsilon\text{Nd}$  (Fig. 5). At 3.4, the coral  $\epsilon\text{Nd}$  record shifts towards more radiogenic  
356 values ( $\sim -11.8$ ) associated with an increase in MRE (up to  $592\pm 41$  years). Conversely, low  
357 MRE values (down to  $207\pm 38$  years) occur at about 2.8 ka and are associated with more  
358 unradiogenic values ( $\sim -14.5$ ) (Fig.3 and 5).

359 As STG water exhibits more radiogenic values than water flowing in the SPG (see section  
360 5.1), a shift toward more radiogenic  $\epsilon\text{Nd}$  values at Mingulay points to a weakened SPG,  
361 promoting the northeastward advection of subtropical water to the Rockall Trough and the  
362 Mingulay Reef Complex. This conclusion is inconsistent with the previous interpretation of  
363 MRE variations in Mingulay corals (Douarin et al., 2016). Alternatively, MRE variations  
364 could be interpreted as changes in gas exchange rates between the atmosphere and the surface  
365 mixing layer (Ascough et al., 2009; Tisnérat-Laborde et al., 2010; Wanamaker et al., 2012). A  
366 homogenization of the water column due to enhanced wind stress could result in a younger



367 MRE from Mingulay corals, as previously observed in CWCs from the Bay of Biscay  
368 (Montero-Serrano et al., 2013). Previous studies have shown that downwelling phenomena  
369 occur at the Mingulay Reef Complex (Davies et al., 2009). A long-term influence of  
370 downwelling on the area of the Mingulay Reef Complex should have resulted in the transfer  
371 of rather radiogenic  $\epsilon\text{Nd}$  surface waters ( $-11.7\pm 0.2$ , station MR-5) to depth at times of lower  
372 MRE. However, this is not the case as  $\epsilon\text{Nd}$  from Mingulay CWCs decreases when the marine  
373 age reservoir is low (i.e. at 2.8 ka) and inversely (i.e. at 3.4 ka). Similarly, inputs of Scottish  
374 fjords and coastal waters, which are likely to result in reduced regional MRE (Stuiver and  
375 Braziunas 1993) and higher  $\epsilon\text{Nd}$  values (Davies et al., 1985), are not supported by the data  
376 trend from Mingulay CWCs. Furthermore, a moderate regional deviation in marine reservoir  
377 age ( $-26\pm 14$  years) has been estimated for the Interior Seas (Cage et al., 2006), suggesting a  
378 limited influence on radiocarbon variations. Finally, the influences of  $^{14}\text{C}$ -deficient carbon  
379 derived from humus or carbonate bedrock are likely to be small (Cage et al., 2006). Taken  
380 together, all the above evidences suggest that MRE variations recorded in the Mingulay Reef  
381 Complex are the result of changes in vertical mixing occurring in the NAC and/or SEC and  
382 that the source of the young MRE anomaly should be water of subpolar origin.

383 The more radiogenic  $\epsilon\text{Nd}$  value between at 3.4 ka, associated with high MRE, is synchronous  
384 with storminess maxima recorded in Icelandic eolian soil deposits (Jackson et al., 2005) (Fig.  
385 6). On the basis of several paleostorm activity records, five Holocene storm periods have been  
386 defined in the North-East Atlantic during the mid- to late Holocene (5.8-5.5 ka; 4.5-3.9 ka;  
387 3.3-2.4 ka; 1.9-1.05 ka and 0.6-0.25 BP) with a frequency of about 1,500 years (Sorrel et al.,  
388 2012). These storm periods have been shown to coincide with an enhanced upper-water-  
389 column stratification south of Iceland and increases in temperature and salinity (Sorrel et al.,  
390 2012). Enhanced stratification and changes in eastern Atlantic water properties are consistent  
391 with a westward contraction of the SPG accompanied by a stronger northward penetration of

392 warm and saline waters of the STG (Sorrel et al., 2012). In addition, a decrease in the  
393 temperature gradient of the North Atlantic has been linked to a southward shift of the  
394 westerlies and low-pressure systems, leading to southward displacement of the storm tracks  
395 along the European coasts (Sabatier et al., 2012b; Sorrel et al., 2012). These observations on a  
396 multi-millennial timescale are consistent with centennial variations occurring at the Mingulay  
397 Reef Complex. Hence, we propose the  $\epsilon\text{Nd}$  maximum recorded in the Mingulay Reef  
398 Complex at 3.4 ka, coeval with strong storms activity (Fig. 6), indicates a stronger influence  
399 of subtropical water in the NAC, leading to a higher stratification of the water column in  
400 agreement with older MRE (Fig. 6 and 7).

401 Conversely, the minimum  $\epsilon\text{Nd}$  value at 2.8 ka, which is in phase with a younger MRE, is not  
402 associated with strong storm activity (Fig. 6). It is, however, characterized by periods of  
403 elevated  $\text{Na}^+$  in the Greenland Ice Sheet Project 2 (GISP2) ice core which are interpreted as  
404 sea salt transported by strengthened westerly winds (O'Brien et al., 1995; Mayewski et al.,  
405 2004; Jackson et al., 2005) (Fig. 6). Consequently, increased wind intensity at high latitudes  
406 of the North Atlantic results in an extension of the SPG leading to more unradiogenic  $\epsilon\text{Nd}$   
407 values and lower MRE in the Mingulay Reef Complex (Fig. 7).

408 The variability in north Atlantic gyre circulation could in turn impact the AMOC dynamics  
409 (Oppo et al., 2003; Thornalley et al., 2009). High temporal resolution sea surface temperature  
410 (SST) reconstructions for the late Holocene have been investigated in the Nordic Seas (core  
411 MD99-2275, Sicre et al., 2008). SST variability in the North-East Atlantic and the Nordic  
412 Seas has a strong influence on colder and warmer climate over Europe. Copard et al. (2012)  
413 have demonstrated that coral  $\epsilon\text{Nd}$  shifted towards values indicative of a stronger SPG during  
414 the Medieval Climatic Anomaly and a weaker SPG during the Little Ice Age. Similarly, the  
415 2.8 ka event recorded in CWCs from the Mingulay Reef Complex is coeval with a  
416 temperature maximum in the Nordic Seas, while lower SSTs are associated with the 3.4 ka

417 event (Sicre et al., 2008) (Fig. 6). These findings are in agreement with a previous study that  
418 shows a linkage between LSW formation, SPG strength and climate periods in North-West  
419 Europe (Moffa-Sanchez and Hall, 2017). In addition, the lower  $\epsilon\text{Nd}$  from subtler variations of  
420 the Mingulay corals are often associated with higher temperatures north of Iceland (see  
421 dashed lines in Fig. 6). We conclude that an extension (contraction) of the SPG and the  
422 subsequent intensification (weakening) of the AMOC results in a higher (lower) latitudinal  
423 heat flux in the North-East Atlantic and the Norwegian Seas (Fig. 7), as has been evidenced  
424 during the last millennium (Wanamaker et al., 2012). By comparing SST variability in the  
425 Nordic Seas and the subpolar Atlantic, Miettinen et al. (2012) have demonstrated a SST  
426 seesaw between the two regions that could be a surface expression of the variability of the  
427 NAC.

428 Furthermore, there is a link between the growth rate of Mingulay corals and the  $\epsilon\text{Nd}$  of the  
429 CWCs (Fig. 3). Small decreases in the  $\epsilon\text{Nd}$  values are often associated with an increase in the  
430 reef growth rate (Fig. 3). The sensitivity of corals and coral reefs to abrupt climatic and  
431 oceanic changes has been pointed out in previous studies (Dodds et al., 2007; Davies et al.,  
432 2008; Eisele et al., 2011; Frank et al., 2011; Thiagarajan et al., 2013; Henry et al., 2014;  
433 Hebbeln et al., 2014; Douarin et al., 2014; Bonneau et al., 2018). This suggests that the  
434 Mingulay Reef Complex is very sensitive to the origin of the water mass. A higher  
435 contribution of water originating from the strongly ventilated SPG (such as that observed  
436 around 2.8 ka) could cause favorable conditions for CWC growth. Further investigation will  
437 be necessary to explain this relationship between changes in the origin of the water masses  
438 and coral growth on the Mingulay reef.

439

## 440 **6. Conclusion**

441  $\epsilon\text{Nd}$  of seawater and cold-water coral (CWC) samples, collected at depths of 127-134 m in the  
442 Mingulay Reef Complex on the Scottish continental shelf, have been investigated in order to  
443 constrain subpolar gyre (SPG) dynamics over the past 4500 years.

444  $\epsilon\text{Nd}$  values obtained in the upper 30 m water depth collected above the Mingulay Reef  
445 Complex permit us to establish, for the first time, the surface Nd isotopic signature of the  
446 Scottish continental shelf which is around  $-11.7\pm 0.2$ , probably due to the influence of  
447 radiogenic interior Seas. Below 100 m  $\epsilon\text{Nd}$  values vary from  $-13\pm 0.3$  to  $-12.4\pm 0.2$ , pointing to  
448 a mixing between the Shelf Edge Current (SEC) water and the subpolar water brought by the  
449 North Atlantic Current (NAC), as observed in the Porcupine Seabight (Dubois-Dauphin et al.,  
450 2017). An influence of the interior Seas cannot be ruled out. In contrast, water station samples  
451 collected on the continental slope display unradiogenic  $\epsilon\text{Nd}$  values (from  $-14.4\pm 0.2$  to -  
452  $13.8\pm 0.2$ ), similar to the western Rockall Trough, meaning that NAC water has a strong  
453 influence along the continental slope near the study site.

454  $\epsilon\text{Nd}$  values from the Mingulay Reef Complex show two major variations at 2.8 ka and 3.4 ka,  
455 which are synchronous with changes in  $^{14}\text{C}$  reservoir age. An unradiogenic  $\epsilon\text{Nd}$  value of -  
456  $14.5\pm 0.4$  at 2.8 ka indicated an eastward extension of the SPG associated with a lower  $^{14}\text{C}$   
457 reservoir age (200 yrs). Conversely, a more radiogenic value at 3.4 ka ( $-11.8\pm 0.3$ ) pointed to a  
458 stronger northward penetration of the SEC water along the western European margin,  
459 combined with a higher  $^{14}\text{C}$  reservoir age (600 yrs). The link between  $\epsilon\text{Nd}$  and  $^{14}\text{C}$  records  
460 highlights the fact that  $^{14}\text{C}$  reservoir age cannot be used to track water mass origin as it has  
461 been previously interpreted (Douarin et al., 2016) but rather vertical ventilations that occurred  
462 in the NAC and the SEC.

463 The major negative excursion at 2.8 ka as well as subtler examples recorded in CWCs are  
464 systematically associated with warmer climatic conditions in Northern Europe and the Eastern  
465 Norwegian Sea linked to an intensification of the surface limb of the AMOC, as has been

466 previously observed for the Medieval Climatic Anomaly (Copard et al., 2012). Such  
467 hydrological conditions have stimulated the growth rate of the Mingulay Reef Complex.

468

#### 469 **Acknowledgements**

470 The research leading to this paper received funding from the National Research Agency L-  
471 IPSL project (Grant ANR-10-LABX-0018) and the HAMOC project (Grant ANR-13-BS06-  
472 0003). We gratefully acknowledge the support provided by Louise Bordier during Nd isotopic  
473 composition analyses. We thank the three reviewers for their helpful and insightful comments.  
474 We also thank Marc de Batist for his editorial handling of the manuscript.

#### 475 **Data availability**

476 Data related to this article are all available in Tables 1 and 2.

#### 477 **References**

- 478 Adkins, J.F., Cheng, H., Boyle, E.A., Druffel, E.R.M., Edwards, R.L., 1998. Deep-Sea Coral  
479 Evidence for Rapid Change in Ventilation of the Deep North Atlantic 15,400 Years Ago.  
480 *Science* (80-. ). 280, 725–728. doi:10.1126/science.280.5364.725
- 481 Andersen, M.B., Stirling, C.H., Zimmermann, B., Halliday, A.N., 2010. Precise determination  
482 of the open ocean  $^{234}\text{U}/^{238}\text{U}$  composition. *Geochemistry, Geophys. Geosystems* 11.  
483 doi:10.1029/2010GC003318
- 484 Arhan, M., 1990. The North Atlantic Current and Subarctic Intermediate Water. *J. Mar. Res.*  
485 48, 109–144. doi:10.1357/002224090784984605
- 486 Ascough, P.L.L., Cook, G.T.T., Dugmore, A.J.J., 2009. North Atlantic marine  $^{14}\text{C}$  reservoir  
487 effects: Implications for late-Holocene chronological studies. *Quat. Geochronol.* 4, 171–180.  
488 doi:10.1016/j.quageo.2008.12.002
- 489 Berx, B., Payne, M.R., 2017. The Sub-Polar Gyre Index – a community data set for  
490 application in fisheries and environment research. *Earth Syst. Sci. Data* 9, 259–266.  
491 doi:10.5194/essd-9-259-2017

492 Bond, G., Kromer, B., Beer, J., Muscheler, R., Evans, M.N., Showers, W., Hoffmann, S.,  
493 Lotti-Bond, R., Hajdas, I., Bonani, G., 2001. Persistent Solar Influence on North Atlantic  
494 Climate During the Holocene. *Science* (80-. ). 294, 2130–2136. doi:10.1126/science.1065680

495 Bonneau, L., Colin, C., Pons-Branchu, E., Mienis, F., Tisnérat-Laborde, N., Blamart, D.,  
496 Elliot, M., Collard, T., Frank, N., Foliot, L., Douville, E. 2018. Imprint of Holocene Climate  
497 Variability on Cold-Water Coral Reef Growth at the SW Rockall Trough margin, NE  
498 Atlantic. *Geochemistry, Geophysics, Geosystems*, 19(8), 2437-2452.

499 Bower, A.S., Le Cann, B., Rossby, T., Zenk, W., Gould, J., Speer, K., Richardson, P.L.,  
500 Prater, M.D., Zhang, H.-M., 2002. Directly measured mid-depth circulation in the  
501 northeastern North Atlantic Ocean. *Nature* 419, 603–607. doi:10.1038/nature01078

502 Cage, A.G., Heinemeier, J., Austin, W.E.N., 2006. Marine Radiocarbon Reservoir Ages in  
503 Scottish Coastal and Fjordic Waters. *Radiocarbon* 48, 31–43.  
504 doi:10.1017/S0033822200035372

505 Cage, A.G., Austin, W.E.N., 2010. Marine climate variability during the last millennium: The  
506 Loch Sunart record, Scotland, UK. *Quat. Sci. Rev.* 29, 1633–1647.  
507 doi:10.1016/J.QUASCIREV.2010.01.014

508 Chen, T., Robinson, L.F., Burke, A., Southon, J., Spooner, P., Morris, P.J., Ng, H.C., 2015.  
509 Synchronous centennial abrupt events in the ocean and atmosphere during the last  
510 deglaciation. *Science* (80-. ). 349, 1537–41. doi:10.1126/science.aac6159

511 Cheng, H., Adkins, J.F., Edwards, R.L., Boyle, E.A., 2000. U-Th dating of deep-sea corals. *Geochim.  
512 Cosmochim. Acta* 64, 2401–2416. doi:10.1016/S0016-7037(99)00422-6

513 Colin, C., Frank, N., Copard, K., Douville, E., 2010. Neodymium isotopic composition of  
514 deep-sea corals from the NE Atlantic: implications for past hydrological changes during the  
515 Holocene. *Quat. Sci. Rev.* 29, 2509–2517. doi:10.1016/j.quascirev.2010.05.012

516 Copard, K., Colin, C., Douville, E., Freiwald, A., Gudmundsson, G., De Mol, B., Frank, N.,  
517 2010. Nd isotopes in deep-sea corals in the North-eastern Atlantic. *Quat. Sci. Rev.* 29, 2499–  
518 2508. doi:10.1016/j.quascirev.2010.05.025

519 Copard, K., Colin, C., Frank, N., Jeandel, C., Montero-Serrano, J.-C., Reverdin, G., Ferron,  
520 B., 2011. Nd isotopic composition of water masses and dilution of the Mediterranean outflow  
521 along the southwest European margin. *Geochemistry Geophys. Geosystems* 12, Q06020.  
522 doi:10.1029/2011GC003529

523 Copard, K., Colin, C., Henderson, G.M., Scholten, J., Douville, E., Sicre, M.-A., Frank, N.,  
524 2012. Late Holocene intermediate water variability in the northeastern Atlantic as recorded by  
525 deep-sea corals. *Earth Planet. Sci. Lett.* 313–314, 34–44. doi:10.1016/j.epsl.2011.09.047

526 Crocket, K.C., Hill, E., Abell, R.E., Johnson, C., Gary, S.F., Brand, T., Hathorne, E.C., 2018.  
527 Rare Earth Element Distribution in the NE Atlantic: Evidence for Benthic Sources, Longevity

528 of the Seawater Signal, and Biogeochemical Cycling. *Front. Mar. Sci.* 5, 147.  
529 doi:10.3389/fmars.2018.00147

530 Daniault, N., Mercier, H., Lherminier, P., Sarafanov, A., Falina, A., Zunino, P., Pérez, F.F.,  
531 Ríos, A.F., Ferron, B., Huck, T., Thierry, V., Gladyshev, S., 2016. The northern North  
532 Atlantic Ocean mean circulation in the early 21st century. *Prog. Oceanogr.* 146, 142–158.  
533 doi:10.1016/J.POCEAN.2016.06.007

534 Davies, A.J., Duineveld, G.C.A., Lavaleye, M.S.S., Bergman, M.J.N., van Haren, H., Roberts,  
535 J.M., 2009. Downwelling and deep-water bottom currents as food supply mechanisms to the  
536 cold-water coral *Lophelia pertusa* (Scleractinia) at the Mingulay Reef Complex. *Limnol.*  
537 *Oceanogr.* 54, 620–629. doi:10.4319/lo.2009.54.2.0620

538 Davies, A.J., Wisshak, M., Orr, J.C., Murray Roberts, J., 2008. Predicting suitable habitat for  
539 the cold-water coral *Lophelia pertusa* (Scleractinia). *Deep Sea Res. Part I Oceanogr. Res. Pap.*  
540 55, 1048–1062. doi:10.1016/J.DSR.2008.04.010

541 Davies, G.R., Gledhill, A., Hawkesworth, C., 1985. Upper crustal recycling in southern  
542 Britain: evidence from Nd and Sr isotopes. *Earth Planet. Sci. Lett.* 75, 1–12.  
543 doi:10.1016/0012-821X(85)90045-7

544 de Vernal, A., Hillaire-Marcel, C., 2006. Provincialism in trends and high frequency changes  
545 in the northwest North Atlantic during the Holocene. *Glob. Planet. Change* 54, 263–290.  
546 doi:10.1016/J.GLOPLACHA.2006.06.023

547 Dodds, L.A., Roberts, J.M., Taylor, A.C., Marubini, F., 2007. Metabolic tolerance of the cold-  
548 water coral *Lophelia pertusa* (Scleractinia) to temperature and dissolved oxygen change. *J.*  
549 *Exp. Mar. Bio. Ecol.* 349, 205–214. doi:10.1016/J.JEMBE.2007.05.013

550 Douarin, M., Elliot, M., Noble, S.R., Moreton, S.G., Long, D., Sinclair, D., Henry, L.-A.,  
551 Roberts, J.M., 2016. North Atlantic ecosystem sensitivity to Holocene shifts in Meridional  
552 Overturning Circulation. *Geophys. Res. Lett.* 43, 291–298. doi:10.1002/2015GL065999

553 Douarin, M., Elliot, M., Noble, S.R., Sinclair, D.J., Henry, L.-A., Long, D., Moreton, S.G.,  
554 Murray Roberts, J., 2013. Growth of north-east Atlantic cold-water coral reefs and mounds  
555 during the Holocene: A high resolution U-series and <sup>14</sup>C chronology. *Earth Planet. Sci. Lett.*  
556 375, 176–187. doi:10.1016/j.epsl.2013.05.023

557 Douarin, M., Sinclair, D.J., Elliot, M., Henry, L.-A., Long, D., Mitchison, F., Roberts, J.M.,  
558 2014. Changes in fossil assemblage in sediment cores from Mingulay Reef Complex (NE  
559 Atlantic): Implications for coral reef build-up. *Deep Sea Res. Part II Top. Stud. Oceanogr.* 99,  
560 286–296. doi:10.1016/j.dsr2.2013.07.022

561 Douville, E., Sallé, E., Frank, N., Eisele, M., Pons-Branchu, E., Ayrault, S., 2010. Rapid and  
562 accurate U–Th dating of ancient carbonates using inductively coupled plasma-quadrupole  
563 mass spectrometry. *Chem. Geol.* 272, 1–11. doi:10.1016/j.chemgeo.2010.01.007

564 Dubois-Dauphin, Q., Colin, C., Bonneau, L., Montagna, P., Wu, Q., Van Rooij, D., Reverdin,  
565 G., Douville, E., Thil, F., Waldner, A., Frank, N., 2017. Fingerprinting Northeast Atlantic  
566 water masses using neodymium isotopes. *Geochim. Cosmochim. Acta* 210, 267–288.  
567 doi:10.1016/j.gca.2017.04.002

568 Dubois-Dauphin, Q., Bonneau, L., Colin, C., Montero-Serrano, J.-C.C., Montagna, P.,  
569 Blamart, D., Hebbeln, D., Van Rooij, D., Pons-Branchu, E., Hemsing, F., Wefing, A.-M.M.,  
570 Frank, N., 2016. South Atlantic intermediate water advances into the North-east Atlantic with  
571 reduced Atlantic meridional overturning circulation during the last glacial period.  
572 *Geochemistry, Geophys. Geosystems* 17, 2336–2353. doi:10.1002/2016GC006281

573 Eiríksson, J., Knudsen, K.L., Larsen, G., Olsen, J., Heinemeier, J., Bartels-Jónsdóttir, H.B.,  
574 Jiang, H., Ran, L., Símonarson, L.A., 2011. Coupling of palaeoceanographic shifts and  
575 changes in marine reservoir ages off North Iceland through the last millennium. *Palaeogeogr.*  
576 *Palaeoclimatol. Palaeoecol.* 302, 95–108.

577 Eisele, M., Frank, N., Wienberg, C., Hebbeln, D., López Correa, M., Douville, E., Freiwald,  
578 A., 2011. Productivity controlled cold-water coral growth periods during the last glacial off  
579 Mauritania. *Mar. Geol.* 280, 143–149. doi:10.1016/j.margeo.2010.12.007

580 Ellett, D.J., Edwards, A., 1983. Oceanography and inshore hydrography of the Inner  
581 Hebrides. *Proc. R. Soc. Edinburgh. Sect. B. Biol. Sci.* 83, 144–160.

582 Ellett, D.J., Edwards, A., Bowers, R., 1986. The hydrography of the Rockall Channel—an  
583 overview. *Proc. R. Soc. Edinburgh. Sect. B. Biol. Sci.* 88, 61–81.  
584 doi:10.1017/S0269727000004474

585 Ellett, D.J., Martin, J.H.A., 1973. The physical and chemical oceanography of the Rockall  
586 channel. *Deep. Res. Oceanogr. Abstr.* 20. doi:10.1016/0011-7471(73)90030-2

587 Frank, N., Freiwald, A., López Correa, M., Wienberg, C., Eisele, M., Hebbeln, D., Van Rooij,  
588 D., Henriot, J.P., Colin, C., van Weering, T.C.E., de Haas, H., Buhl-Mortensen, P., Roberts,  
589 J.M., De Mol, B., Douville, E., Blamart, D., Hatté, C., 2011. Northeastern Atlantic cold-water  
590 coral reefs and climate. *Geology* 39, 743–746. doi:10.1130/G31825.1

591 Franke, J., Paul, A., Schulz, M., 2008. Modeling variations of marine reservoir ages during  
592 the last 45 000 years. *Clim. Past Discuss.* 4, 81–110.

593 Freiwald, A., Fossa, J. H., Grehan, A., Koslow, T., & Roberts, J. M. (2004). Cold water coral  
594 reefs: out of sight-no longer out of mind. *UNEP-WCMC Biodiversity Series No 22* Foukal,  
595 N.P., Lozier, M.S., 2017. Assessing variability in the size and strength of the North Atlantic  
596 subpolar gyre. *J. Geophys. Res. Ocean.* 122, 6295–6308. doi:10.1002/2017JC012798

597 Häkkinen, S., Rhines, P.B., Worthen, D.L., 2011. Atmospheric blocking and Atlantic  
598 multidecadal ocean variability. *Science (80-. )*. 334, 655–9. doi:10.1126/science.1205683

599 Hall, M.M., Bryden, H.L., 1982. Direct estimates and mechanisms of ocean heat transport.  
600 *Deep Sea Res. Part A. Oceanogr. Res. Pap.* 29, 339–359. doi:10.1016/0198-0149(82)90099-1



601 Hansen, B., Larsen, K.M.H., Hátún, H., Kristiansen, R., Mortensen, E., Østerhus, S., 2015.  
602 Transport of volume, heat, and salt towards the Arctic in the Faroe Current 1993–2013. *Ocean*  
603 *Sci.* 11, 743–757.

604 Hansen, B., Østerhus, S., 2000. North Atlantic-Nordic Seas exchanges. *Prog. Oceanogr.* 45,  
605 109–208. doi:10.1016/S0079-6611(99)00052-X

606 Hátún, H., Sandø, A.B., Drange, H., Hansen, B., Valdimarsson, H., 2005. Influence of the  
607 Atlantic subpolar gyre on the thermohaline circulation. *Science* (80-. ). 309, 1841–1844.  
608 doi:10.1126/science.1114777

609 Hebbeln, D., Wienberg, C., Wintersteller, P., Freiwald, A., Becker, M., Beuck, L., Dullo, C.,  
610 Eberli, G.P., Glogowski, S., Matos, L., Forster, N., Reyes-Bonilla, H., Taviani, M., 2014.  
611 Environmental forcing of the Campeche cold-water coral province, southern Gulf of Mexico.  
612 *Biogeosciences* 11, 1799–1815. doi:10.5194/bg-11-1799-2014

613 Henry, L.-A., Frank, N., Hebbeln, D., Wienberg, C., Robinson, L., de Flieddt, T. van, Dahl,  
614 M., Douarin, M., Morrison, C.L., Correa, M.L., Rogers, A.D., Ruckelshausen, M., Roberts,  
615 J.M., 2014. Global ocean conveyor lowers extinction risk in the deep sea. *Deep Sea Res. Part*  
616 *I Oceanogr. Res. Pap.* 88, 8–16. doi:10.1016/J.DSR.2014.03.004

617 Hill, A.E., Mitchelson-Jacob, E.G., 1993. Observations of a poleward-flowing saline core on  
618 the continental slope west of Scotland. *Deep Sea Res. Part I Oceanogr. Res. Pap.* 40, 1521–  
619 1527.

620 Hillaire-Marcel, C., de Vernal, A., Bilodeau, G., Weaver, A.J., 2001. Absence of deep-water  
621 formation in the Labrador Sea during the last interglacial period. *Nature* 410, 1073–1077.  
622 doi:10.1038/35074059

623 Hoogakker, B.A.A., Chapman, M.R., McCave, I.N., Hillaire-Marcel, C., Ellison, C.R.W.,  
624 Hall, I.R., Telford, R.J., 2011. Dynamics of North Atlantic Deep Water masses during the  
625 Holocene. *Paleoceanography* 26. doi:10.1029/2011PA002155

626 Inall, M., Gillibrand, P., Griffiths, C., MacDougall, N., Blackwell, K., 2009. On the  
627 oceanographic variability of the North-West European Shelf to the West of Scotland. *J. Mar.*  
628 *Syst.* 77, 210–226.

629 Iorga, M.C., Lozier, M.S., 1999. Signatures of the Mediterranean outflow from a North  
630 Atlantic climatology: 2. Diagnostic velocity fields. *J. Geophys. Res. Ocean.* 104, 26011–  
631 26029. doi:10.1029/1999JC900204

632 Jackson, M.G., Oskarsson, N., Trønnnes, R.G., McManus, J.F., Oppo, D.W., Grönvold, K.,  
633 Hart, S.R., Sachs, J.P., 2005. Holocene loess deposition in Iceland: Evidence for millennial-  
634 scale atmosphere-ocean coupling in the North Atlantic. *Geology* 33, 509–512.

635 Lacan, F., Jeandel, C., 2005. Acquisition of the neodymium isotopic composition of the North  
636 Atlantic Deep Water. *Geochemistry Geophys. Geosystems* 6, Q12008.  
637 doi:10.1029/2005GC000956

638 Lacan, F., Jeandel, C., 2004. Subpolar Mode Water formation traced by neodymium isotopic  
639 composition. *Geophys. Res. Lett.* 31, L14306. doi:10.1029/2004GL019747

640 Lacan, F., Jeandel, C., 2001. Tracing Papua New Guinea imprint on the central Equatorial  
641 Pacific Ocean using neodymium isotopic compositions and Rare Earth Element patterns.  
642 *Earth Planet. Sci. Lett.* 186, 497–512. doi:10.1016/S0012-821X(01)00263-1

643 Lambelet, M., van de Flierdt, T., Crocket, K.C., Rehkämper, M., Kreissig, K., Coles, B.,  
644 Rijkenberg, M.J.A., Gerringa, L.J.A., de Baar, H.J.W., Steinfeldt, R., 2016. Neodymium  
645 isotopic composition and concentration in the western North Atlantic Ocean: Results from the  
646 GEOTRACES GA02 section. *Geochim. Cosmochim. Acta* 177, 1–29.  
647 doi:10.1016/j.gca.2015.12.019

648 Larsen, K.M.H., Hátún, H., Hansen, B., Kristiansen, R., 2012. Atlantic water in the Faroe  
649 area: sources and variability. *ICES J. Mar. Sci. J. du Cons.* 69, 802–808.

650 Lavender, K.L., Brechner Owens, W., Davis, R.E., 2005. The mid-depth circulation of the  
651 subpolar North Atlantic Ocean as measured by subsurface floats. *Deep. Res. Part I Oceanogr.*  
652 *Res. Pap.* 52, 767–785. doi:10.1016/j.dsr.2004.12.007

653 Lugmair, G.W., Shimamura, T., Lewis, R.S., Anders, E., 1983. Samarium-146 in the Early  
654 Solar System: Evidence from Neodymium in the Allende Meteorite. *Science* (80-. ). 222,  
655 1015–1018. doi:10.1126/science.222.4627.1015

656 Lutringer, A., Blamart, D., Frank, N., Labeyrie, L., 2005. Paleotemperatures from deep-sea  
657 corals: scale effects, in: *Cold-Water Corals and Ecosystems*. Springer-Verlag,  
658 Berlin/Heidelberg, pp. 1081–1096. doi:10.1007/3-540-27673-4\_54

659 Mayewski, P. a, Rohling, E.J., Curtstager, J., Karlén, W., Maasch, K., Davidmeeker, L.,  
660 Meyerson, E., Gasse, F., Vankreveld, S., Holmgren, K., 2004. Holocene climate variability.  
661 *Quat. Res.* 62, 243–255. doi:10.1016/j.yqres.2004.07.001

662 McCartney, M.S., Mauritzen, C., 2001. On the origin of the warm inflow to the Nordic Seas.  
663 *Prog. Oceanogr.* 51, 125–214. doi:10.1016/S0079-6611(01)00084-2

664 Miettinen, A., Divine, D., Koç, N., Godtliobsen, F., Hall, I.R., Miettinen, A., Divine, D., Koç,  
665 N., Godtliobsen, F., Hall, I.R., 2012. Multicentennial Variability of the Sea Surface  
666 Temperature Gradient across the Subpolar North Atlantic over the Last 2.8 kyr. *J. Clim.* 25,  
667 4205–4219. doi:10.1175/JCLI-D-11-00581.1

668 Mjell, T.L., Ninnemann, U.S., Eldevik, T., Kleiven, H.K.F., 2015. Holocene multidecadal- to  
669 millennial-scale variations in Iceland-Scotland overflow and their relationship to climate.  
670 *Paleoceanography* 30, 558–569. doi:10.1002/2014PA002737

671 Moffa-Sánchez, P., Hall, I.R., 2017. North Atlantic variability and its links to European  
672 climate over the last 3000 years. *Nat. Commun.* 8, 1726. doi:10.1038/s41467-017-01884-8

673 Montero-Serrano, J.-C., Frank, N., Colin, C., Wienberg, C., Eisele, M., 2011. The climate  
674 influence on the mid-depth Northeast Atlantic gyres viewed by cold-water corals. *Geophys.*  
675 *Res. Lett.* 38. doi:10.1029/2011GL048733

676 Montero-Serrano, J.-C., Frank, N., Tisnérat-Laborde, N., Colin, C., Wu, C., Lin, K., Shen, C.,  
677 Copard, K., Orejas, C., Gori, A., De Mol, L., Van Rooij, D., Reverdin, G., Douville, E., 2013.  
678 Decadal changes in the mid-depth water mass dynamic of the Northeastern Atlantic margin  
679 (Bay of Biscay). *Earth Planet. Sci. Lett.* 364, 134–144. doi:10.1016/j.epsl.2013.01.012

680 New, A.L., Barnard, S., Herrmann, P., Molines, J.M., 2001. On the origin and pathway of the  
681 saline inflow to the Nordic Seas: Insights from models. *Prog. Oceanogr.* 48, 255–287.  
682 doi:10.1016/S0079-6611(01)00007-6

683 New, A.L., Smythe-Wright, D., 2001. Aspects of the circulation in the rockall trough. *Cont.*  
684 *Shelf Res.* 21, 777–810. doi:10.1016/S0278-4343(00)00113-8

685 O’Brien, S.R., Mayewski, P.A., Meeker, L.D., Meese, D.A., Twickler, M.S., Whitlow, S.I.,  
686 1995. Complexity of Holocene climate as reconstructed from a Greenland ice core.

687 Oppo, D.W., McManus, J.F., Cullen, J.L., 2003. Palaeo-oceanography: Deepwater variability  
688 in the Holocene epoch. *Nature* 422, 277.

689 Penny Holliday, N., Pollard, R.T., Read, J.F., Leach, H., 2000. Water mass properties and  
690 fluxes in the Rockall Trough, 1975-1998. *Deep. Res. Part I Oceanogr. Res. Pap.* 47, 1303–  
691 1332. doi:10.1016/S0967-0637(99)00109-0

692 Pollard, R.T., Griffiths, M.J., Cunningham, S.A., Read, J.F., Pérez, F.F., Ríos, A.F., 1996.  
693 Vivaldi 1991 - A study of the formation, circulation and ventilation of Eastern North Atlantic  
694 Central Water. *Prog. Oceanogr.* 37, 167–192. doi:10.1016/S0079-6611(96)00008-0

695 Read, J., 2001. CONVEX-91: water masses and circulation of the Northeast Atlantic  
696 subpolar gyre. *Prog. Oceanogr.* 48, 461–510. doi:10.1016/S0079-6611(01)00011-8

697 Renssen, H., Seppä, H., Heiri, O., Roche, D.M., Goosse, H., Fichet, T., 2009. The spatial  
698 and temporal complexity of the Holocene thermal maximum. *Nat. Geosci.* 2, 411–414.  
699 doi:10.1038/ngeo513

700 Roberts, N.L., Piotrowski, A.M., 2015. Radiogenic Nd isotope labeling of the northern NE  
701 Atlantic during MIS 2. *Earth Planet. Sci. Lett.* 423, 125–133. doi:10.1016/j.epsl.2015.05.011

702 Sabatier, P., Reyss, J.-L., Hall-Spencer, J.M., Colin, C., Frank, N., Tisnérat-Laborde, N.,  
703 Bordier, L., Douville, E., 2012a. <sup>210</sup>Pb-<sup>226</sup>Ra chronology reveals rapid growth rate of  
704 *Madrepora oculata* and *Lophelia pertusa* on world’s largest cold-water coral reef.  
705 *Biogeosciences* 9, 1253–1265. doi:10.5194/bg-9-1253-2012

706 Sabatier, P., Dezileau, L., Colin, C., Briquieu, L., Bouchette, F., Martinez, P., Siani, G.,  
707 Raynal, O., Von Grafenstein, U., 2012b. 7000years of paleostorm activity in the NW  
708 Mediterranean Sea in response to Holocene climate events. *Quat. Res.* 77, 1–11.

709 Sicre, M.-A., Yiou, P., Eiríksson, J., Ezat, U., Guimbaut, E., Dahhaoui, I., Knudsen, K.L.,  
710 Jansen, E., Turon, J.L., 2008. A 4500-year reconstruction of sea surface temperature  
711 variability at decadal time-scales off North Iceland. *Quat. Sci. Rev.* 27, 2041–2047.  
712 doi:10.1016/j.quascirev.2008.08.009

713 Sorrel, P., Debret, M., Billeaud, I., Jaccard, S.L., McManus, J.F., Tessier, B., 2012. Persistent  
714 non-solar forcing of Holocene storm dynamics in coastal sedimentary archives. *Nat. Geosci.*  
715 5, 892–896. doi:10.1038/ngeo1619

716 Stewart, H.A., Gatliff, R.W., 2008. Preliminary geological results of sea-bed sampling in the  
717 Hebrides area from the RRS James Cook in 2007.

718 Struve, T., van de Flierdt, T., Burke, A., Robinson, L.F., Hammond, S.J., Crocket, K.C.,  
719 Bradtmiller, L.I., Auro, M.E., Mohamed, K.J., White, N.J., 2017. Neodymium isotopes and  
720 concentrations in aragonitic scleractinian cold-water coral skeletons - Modern calibration and  
721 evaluation of palaeo-applications. *Chem. Geol.* 453, 146–168.  
722 doi:10.1016/j.chemgeo.2017.01.022

723 Stuiver, M., Reimer, P.J., Braziunas, T.F., 1998. High-Precision Radiocarbon Age Calibration  
724 for Terrestrial and Marine Samples. *Radiocarbon* 40, 1127–1151.  
725 doi:10.2458/azu\_js\_rc.v40i3.3786

726 Stuiver, M., Braziunas, T.F., 1993. Modeling Atmospheric  $^{14}\text{C}$  Influences and  $^{14}\text{C}$  Ages of  
727 Marine Samples to 10,000 BC. *Radiocarbon* 35, 137–189. doi:10.1017/S0033822200013874

728 Tanaka, T., Togashi, S., Kamioka, H., Amakawa, H., Kagami, H., Hamamoto, T., Yuhara, M.,  
729 Orihashi, Y., Yoneda, S., Shimizu, H., Kunimaru, T., Takahashi, K., Yanagi, T., Nakano, T.,  
730 Fujimaki, H., Shinjo, R., Asahara, Y., Tanimizu, M., Dragusanu, C., 2000. JNdi-1: a  
731 neodymium isotopic reference in consistency with LaJolla neodymium. *Chem. Geol.* 168,  
732 279–281. doi:10.1016/S0009-2541(00)00198-4

733 Thornalley, D.J.R., Blaschek, M., Davies, F.J., Praetorius, S., Oppo, D.W., McManus, J.F.,  
734 Hall, I.R., Kleiven, H., Renssen, H., McCave, I.N., 2013. Long-term variations in Iceland–  
735 Scotland overflow strength during the Holocene. *Clim. Past* 9, 2073–2084. doi:10.5194/cp-9-  
736 2073-2013

737 Thornalley, D.J.R., Elderfield, H., McCave, I.N., 2009. Holocene oscillations in temperature  
738 and salinity of the surface subpolar North Atlantic. *Nature* 457, 711–4.  
739 doi:10.1038/nature07717

740 Tisnérat-Laborde, N., Paterne, M., Métivier, B., Arnold, M., Yiou, P., Blamart, D., Raynaud,  
741 S., 2010. Variability of the northeast Atlantic sea surface  $\Delta^{14}\text{C}$  and marine reservoir age and  
742 the North Atlantic Oscillation (NAO). *Quat. Sci. Rev.* 29, 2633–2646.

743 van de Flierdt, T., Pahnke, K., Amakawa, H., Andersson, P., Basak, C., Coles, B., Colin, C.,  
744 Crocket, K.C., Frank, M., Frank, N., 2012. GEOTRACES intercalibration of neodymium  
745 isotopes and rare earth element concentrations in seawater and suspended particles. Part 1:  
746 reproducibility of results for the international intercomparison. *Limnol. Oceanogr. Methods*  
747 10, 234–251. doi:10.4319/lom.2012.10.234

748 van de Flierdt, T., Robinson, L.F., Adkins, J.F., 2010. Deep-sea coral aragonite as a recorder  
749 for the neodymium isotopic composition of seawater. *Geochim. Cosmochim. Acta* 74, 6014–  
750 6032. doi:10.1016/j.gca.2010.08.001

- 751 Wanamaker Jr, A.D., Butler, P.G., Scourse, J.D., Heinemeier, J., Eiríksson, J., Knudsen, K.L.,  
752 Richardson, C.A., 2012. Surface changes in the North Atlantic meridional overturning  
753 circulation during the last millennium. *Nat. Commun.* 3, 899.
- 754 White, M., Bowyer, P., 1997. The shelf-edge current north-west of Ireland. *Ann. Geophys.*  
755 15, 1076–1083. doi:10.1007/s00585-997-1076-0
- 756 Wilson, D.J., Crocket, K.C., van de Flierdt, T., Robinson, L.F., Adkins, J.F., 2014. Dynamic  
757 intermediate ocean circulation in the North Atlantic during Heinrich Stadial 1: A radiocarbon  
758 and neodymium isotope perspective. *Paleoceanography* 29, 1072–1093.  
759 doi:10.1002/2014PA002674
- 760 Wu, Q., Colin, C., Liu, Z., Douville, E., Dubois-Dauphin, Q., Frank, N., 2015. New insights  
761 into hydrological exchange between the South China Sea and the Western Pacific Ocean  
762 based on the Nd isotopic composition of seawater. *Deep Sea Res. Part II* 122, 1–16.  
763 doi:10.1016/j.dsr2.2015.11.005
- 764 Zunino, P., Lherminier, P., Mercier, H., Daniault, N., García-Ibáñez, M.I., Pérez, F.F., 2017.  
765 The GEOVIDE cruise in May–June 2014 reveals an intense Meridional Overturning  
766 Circulation over a cold and fresh subpolar North Atlantic. *Biogeosciences* 14, 5323–5342.  
767 doi:10.5194/bg-14-5323-2017

768

## 769 **Figure captions**

770 **Fig. 1.** Sampling map. The schematic circulations of surface currents are reported by black  
771 arrows based on [Daniault et al. \(2016\)](#) and [Cage & Austin \(2010\)](#). NAC, North Atlantic  
772 Current; SCC, Scottish Coastal Current; SEC, Shelf Edge Current; SPG, Subpolar Gyre; STG,  
773 Subtropical Gyre. Seawater  $\epsilon\text{Nd}$  values at 100-150m (in white) have been reported from  
774 [Dubois-Dauphin et al. \(2017\)](#) and [Lambelet et al. \(2016\)](#). The location of CWCs investigated  
775 by [Colin et al. \(2010\)](#) and [Copard et al. \(2012\)](#) in the Rockall Trough are indicated by a green  
776 square. Marine cores discussed in the text are indicated by black dots: a. MD99-2275 ([Sicre  
777 et al., 2008](#)); b. RAPiD-12-1K ([Thornalley et al., 2009](#)); c. VM29-191 and d. MC52 ([Bond et  
778 al., 2001](#)). Water stations are indicated by open dots: e. ICE-CTD 03 ([Dubois-Dauphin et al.,  
779 2017](#)); f. ICE-CTD 02 ([Dubois-Dauphin et al., 2017](#)); g. Carols Stations ([Copard et al., 2011](#));  
780 h. Station 9G ([Crocket et al., 2018](#)). Seawater stations MR-4 (orange dot, continental slope)

781 and MR-5 (blue dot, continental shelf) investigated in this study are reported on the insert  
782 map. The Mingulay Reef Complex is indicated by a red square.

783 **Fig. 2.** Potential temperature ( $^{\circ}\text{C}$ ), salinity and  $\epsilon\text{Nd}$  value depth profiles for stations MR-4  
784 (continental slope) and MR-5 (continental shelf).

785 **Fig. 3.** (a) Marine Reservoir Effect (MRE) reconstructed from Mingulay Reef Complex  
786 CWCs (Douarin et al., 2016); (b)  $\epsilon\text{Nd}$  record from the Mingulay Reef Complex CWCs (blue  
787 dots, this study) and from the Rockall Trough (green squares, Colin et al., 2010; Copard et al.,  
788 2012). The blue star corresponds to the present day  $\epsilon\text{Nd}$  value for station MR-5 at depth of the  
789 Mingulay CWCs. The green star corresponds to the present day  $\epsilon\text{Nd}$  value for station ICE-  
790 CTD 03 (Dubois-Dauphin et al., 2017) at depth of the Rockall CWCs. (c) Reef growth rates  
791 estimated from downcore +56-08/930VE (pink) and downcore +56-08/929VE (orange) U-  
792 series chronologies; grey dots indicate ages for seabed surface *Lophelia* dated by radiocarbon  
793 and/or U-series (Douarin et al., 2013).

794 **Fig. 4.** Seawater  $\epsilon\text{Nd}$  profiles for stations MR-4 and MR-5 compared with previous ones  
795 published for the Rockall Trough and the Porcupine Seabight (Dubois-Dauphin et al., 2017),  
796 as well as for the Bay of Biscay (Copard et al., 2011)

797 **Fig. 5.** Crossplot of MRE (Douarin et al., 2016) versus  $\epsilon\text{Nd}$  (this study) of the Mingulay Reef  
798 Complex.

799 **Fig. 6.** (a) High resolution Sea surface temperature (in  $^{\circ}\text{C}$ ) derived from alkenone  
800 paleothermometry (MD99-2275; Sicre et al., 2008). Temporal resolution of the blue curve  
801 ranges from 2 to 5 years. The superimposed red curve is a 5 points running mean; (b)  $\epsilon\text{Nd}$   
802 record from the Mingulay Reef Complex CWCs (blue dots, this study) and from the Rockall  
803 Trough (green squares, Colin et al., 2010; Copard et al., 2012) (c) MRE reconstructed from  
804 Mingulay Reef Complex CWCs (Douarin et al., 2016); (d) Sea surface temperatures at surface

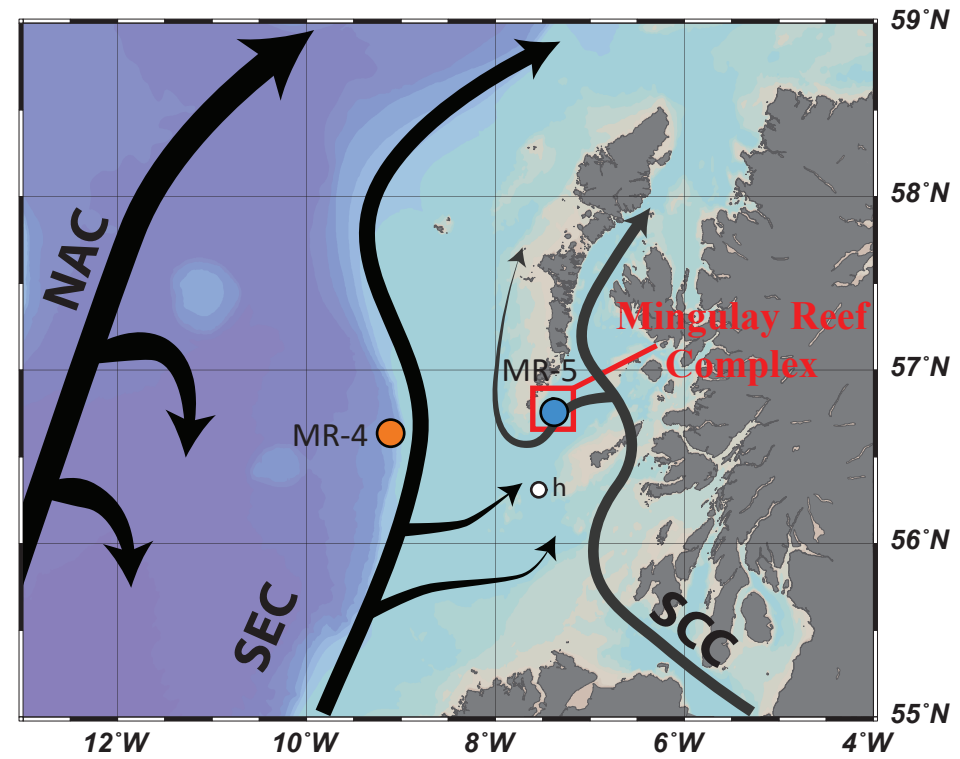
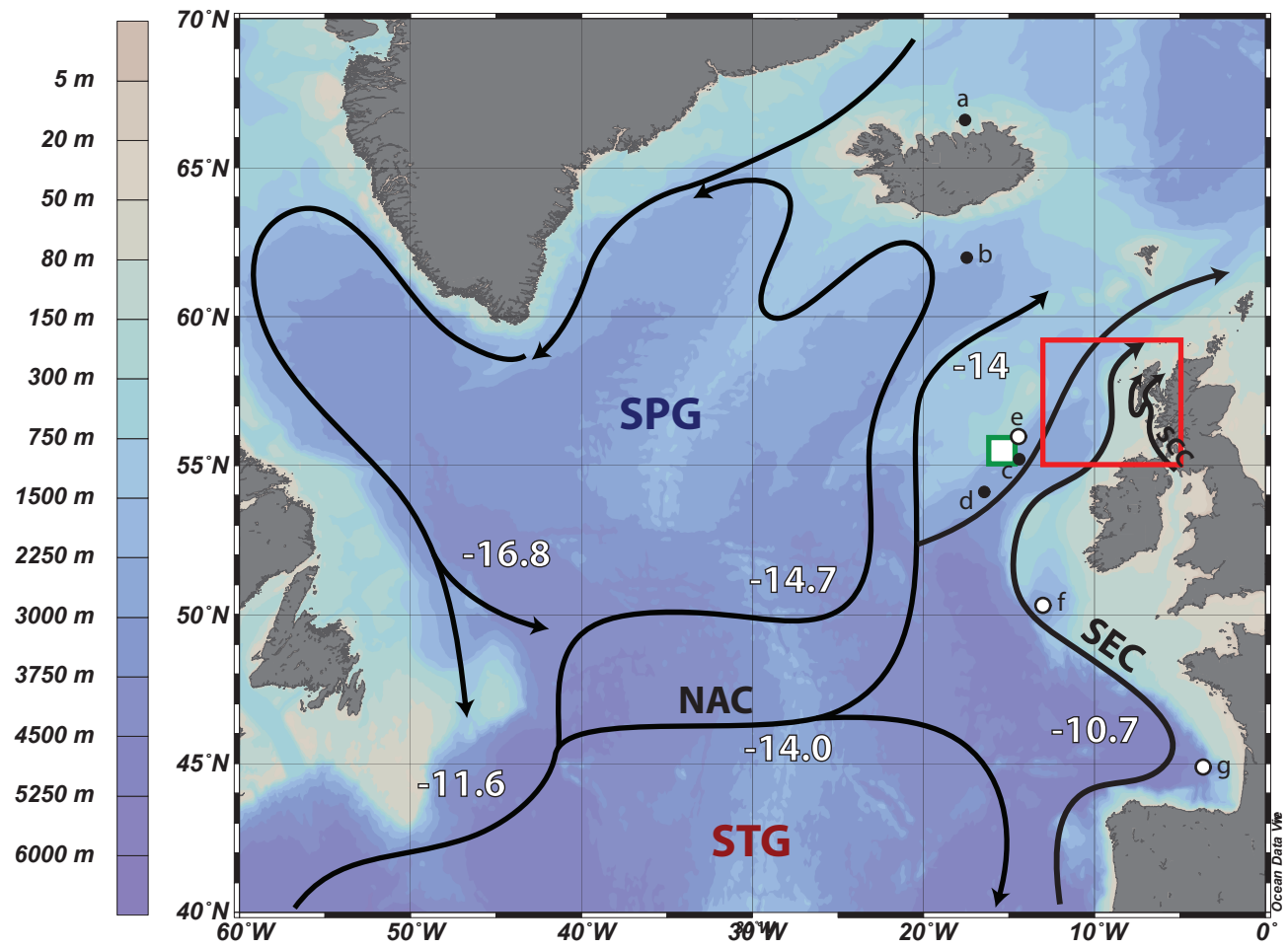
805 (red line) and at thermocline level (blue line) (RAPiD12-1K ; Thornalley et al., 2009).(e)  
806 Mean grain size ( $\mu\text{m}$ ) measured in south Icelandic loess (Jackson et al., 2005). (f) Greenland  
807 Ice Sheet Project 2 sea-salt sodium as a proxy of westerly winds (O'Brien et al., 1995). MCA:  
808 Medieval Climatic Anomaly. Dashed lines underline warm events in North Iceland.

809 **Fig. 7.** Schematic representations of the dynamic of sub-surface circulation in the North  
810 Atlantic during the 2.8 event (a) and 3.4 event (b).

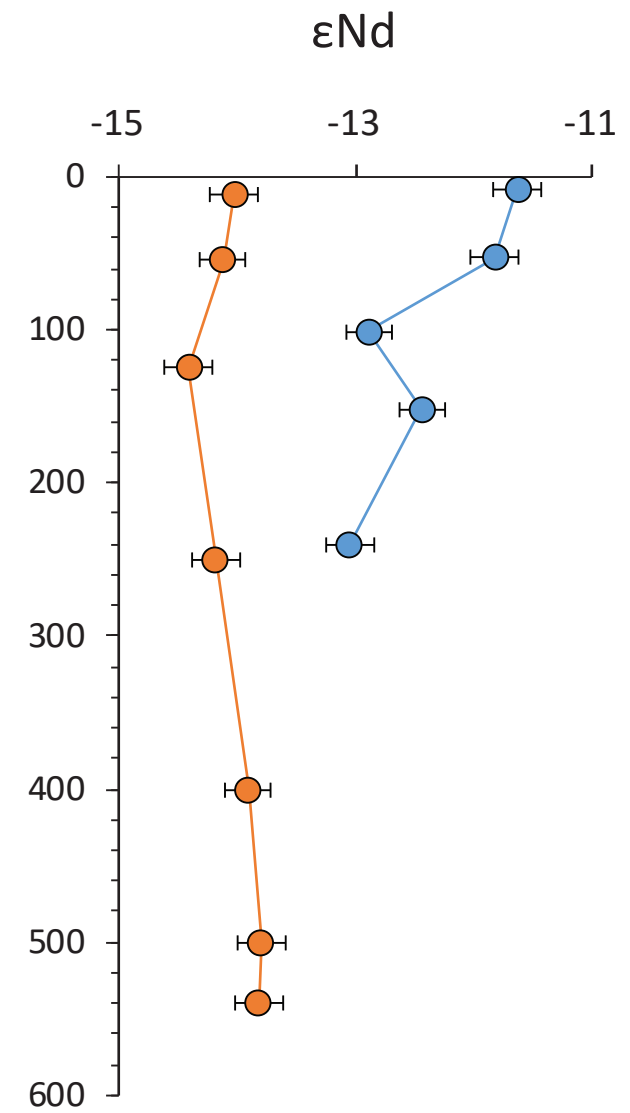
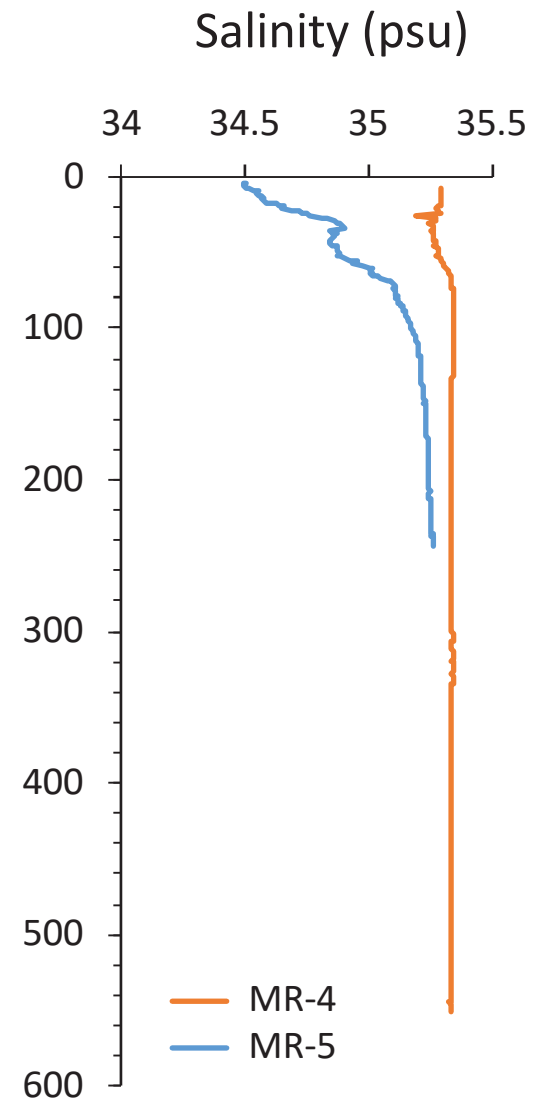
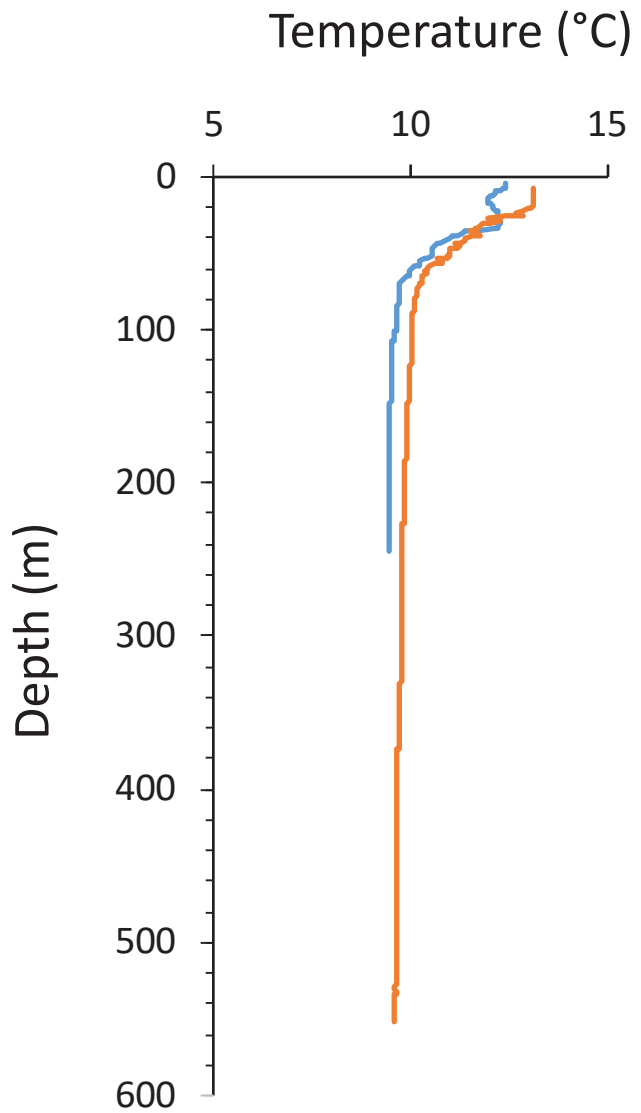
811 **Table 1.**  $\epsilon\text{Nd}$  values obtained for cold-water corals from the Mingulay Reef Complex.  
812 Internal error (2 SE) corresponds to error measurement based on 90 cycles of measurements.  
813 External error (2 SD) corresponds to external reproducibility ( $2\sigma$  standard deviation) derived  
814 from repeated measurements of La Jolla standard for each analytical session. When internal  
815 error is larger than external error, internal error is used in the figures.

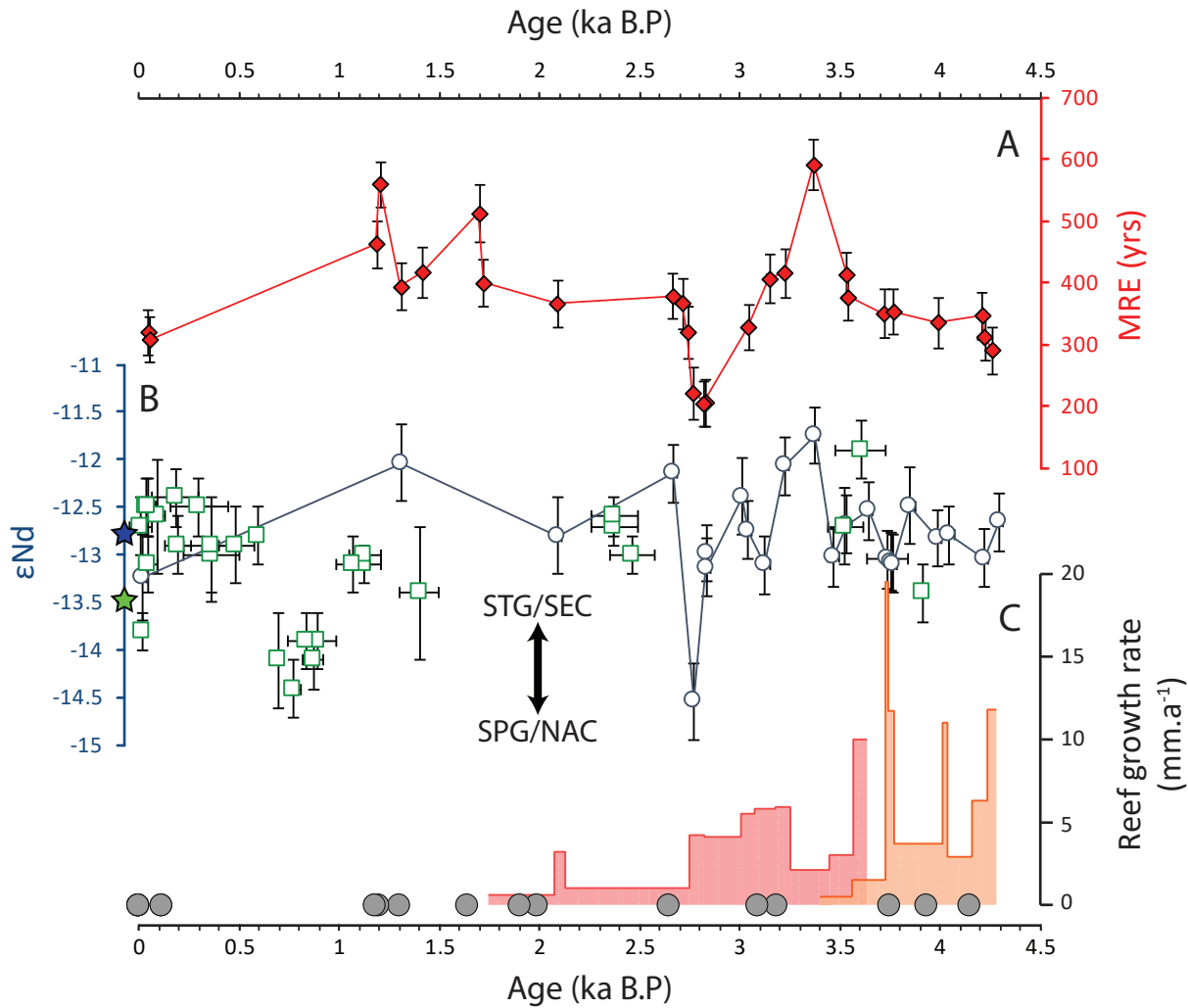
816 **Table 2.** Locations, water depth (m), potential temperature ( $\theta$ ,  $^{\circ}\text{C}$ ), salinity (psu), potential  
817 density ( $\sigma$ ,  $\text{kg.m}^{-3}$ ),  $^{143}\text{Nd}/^{144}\text{Nd}$  and  $\epsilon\text{Nd}$  values of seawater samples investigated in this  
818 study. Error bars reported for  $\epsilon\text{Nd}$  values correspond to external reproducibility ( $2\sigma$  standard  
819 deviation) derived from repeated measurements of La Jolla standard for each analytical  
820 session.

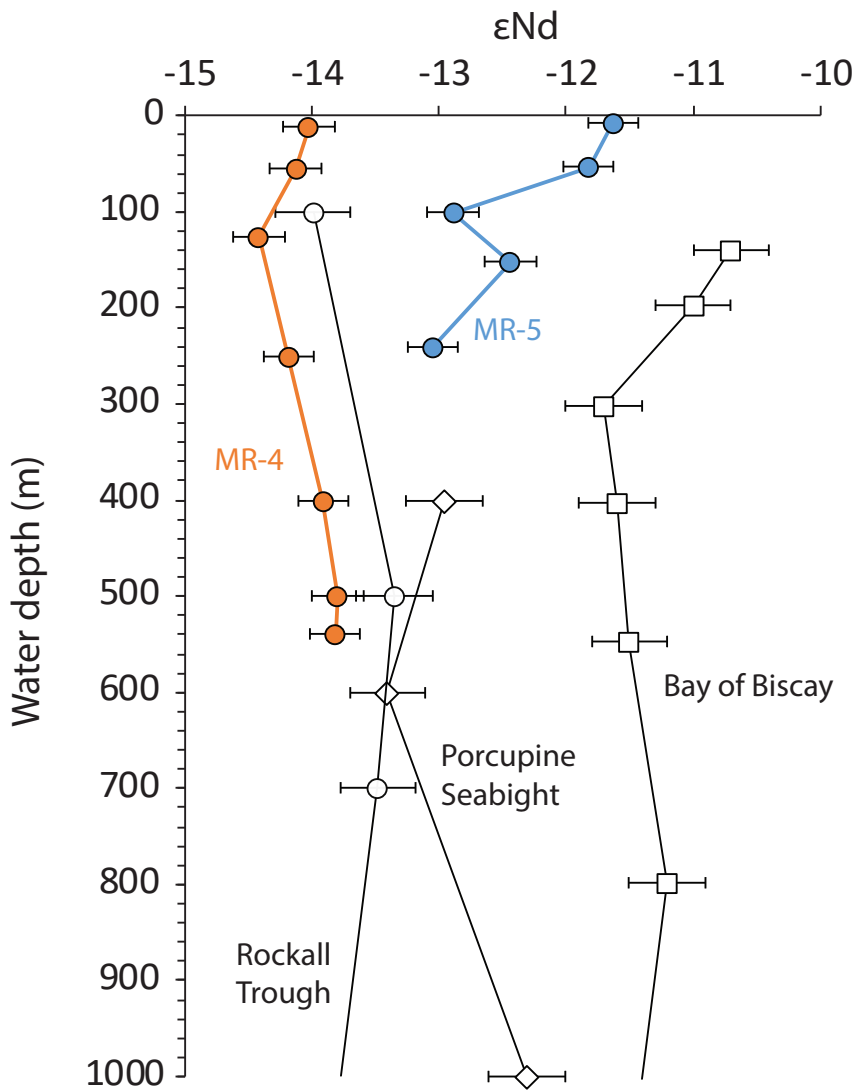
821

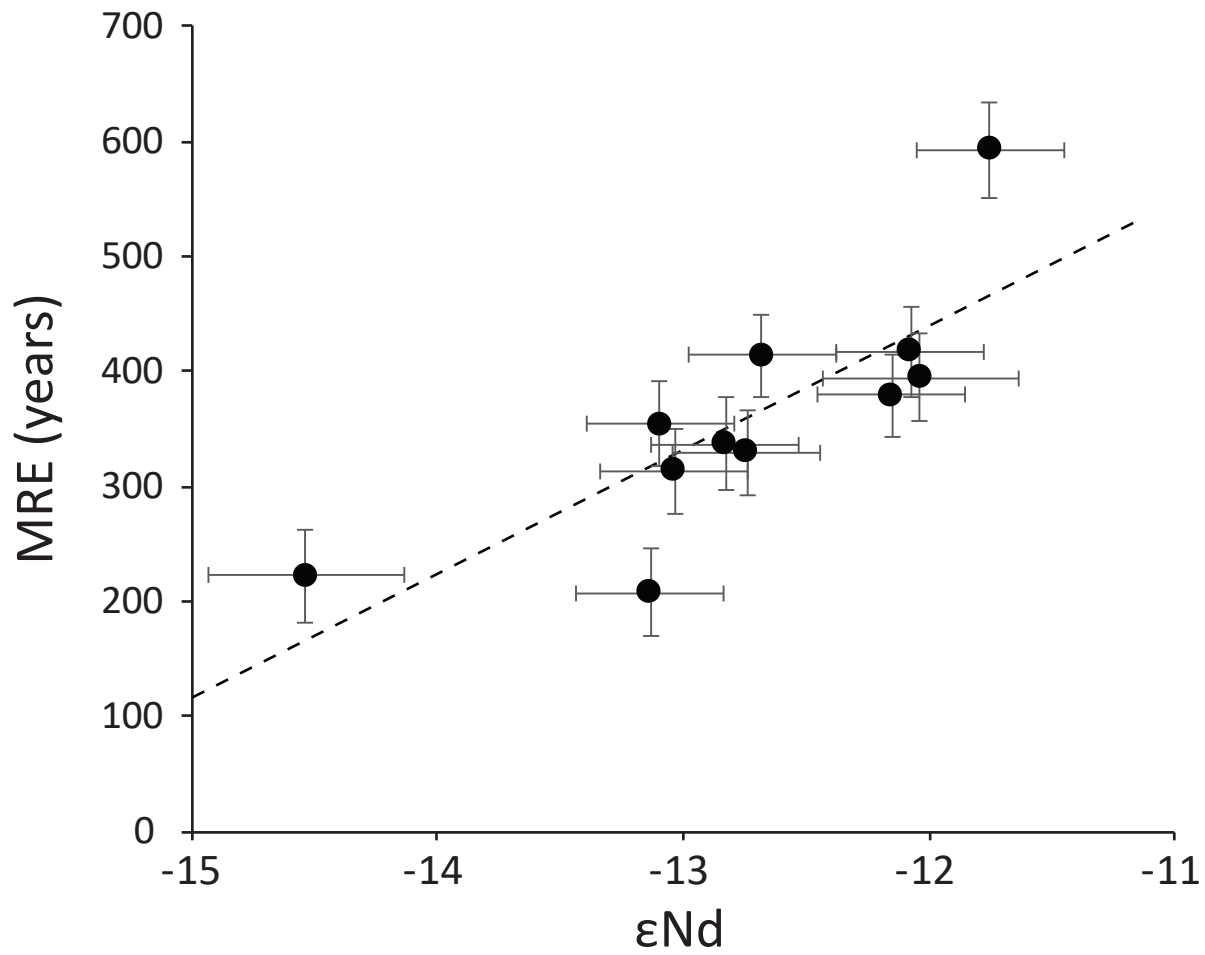


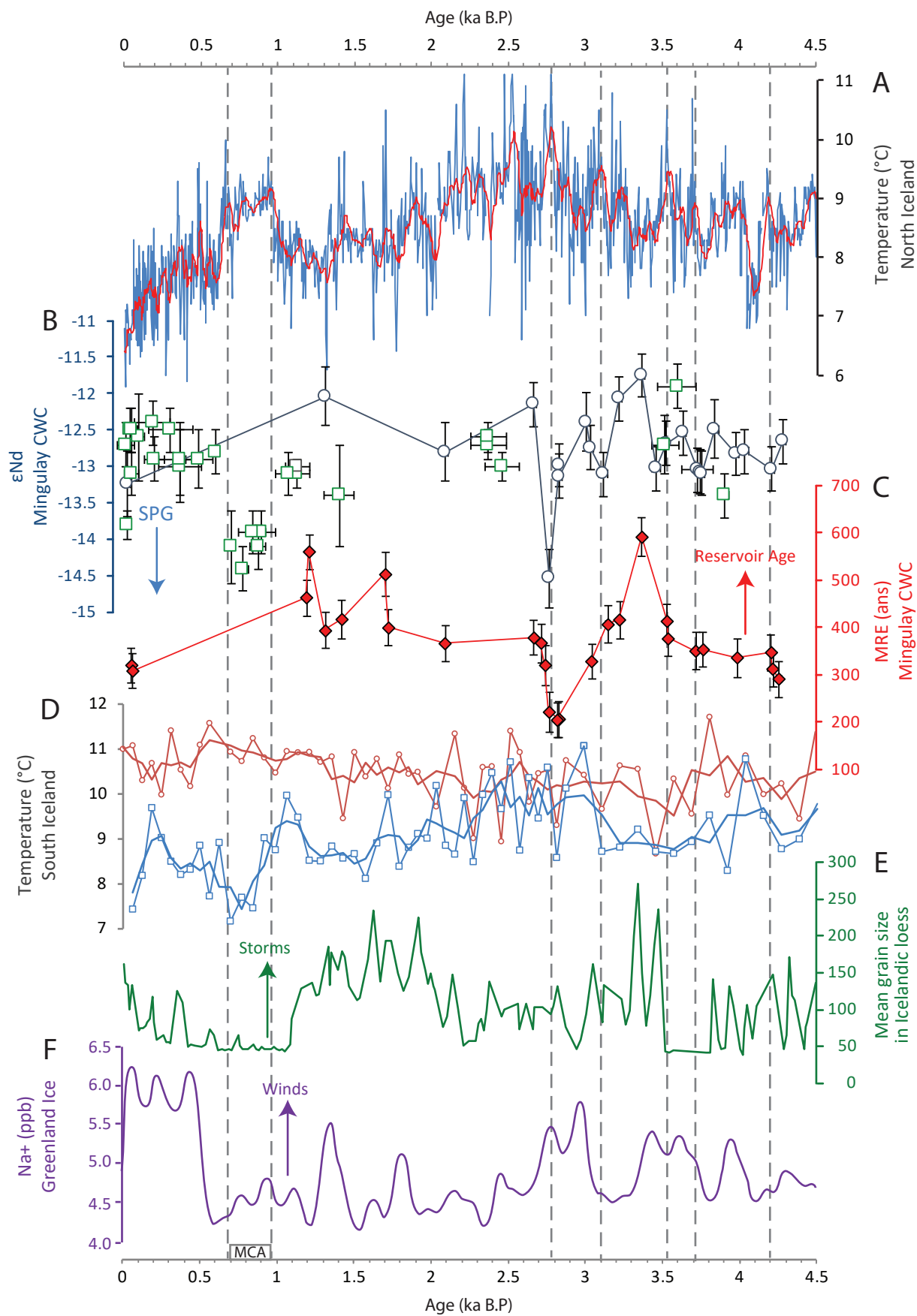


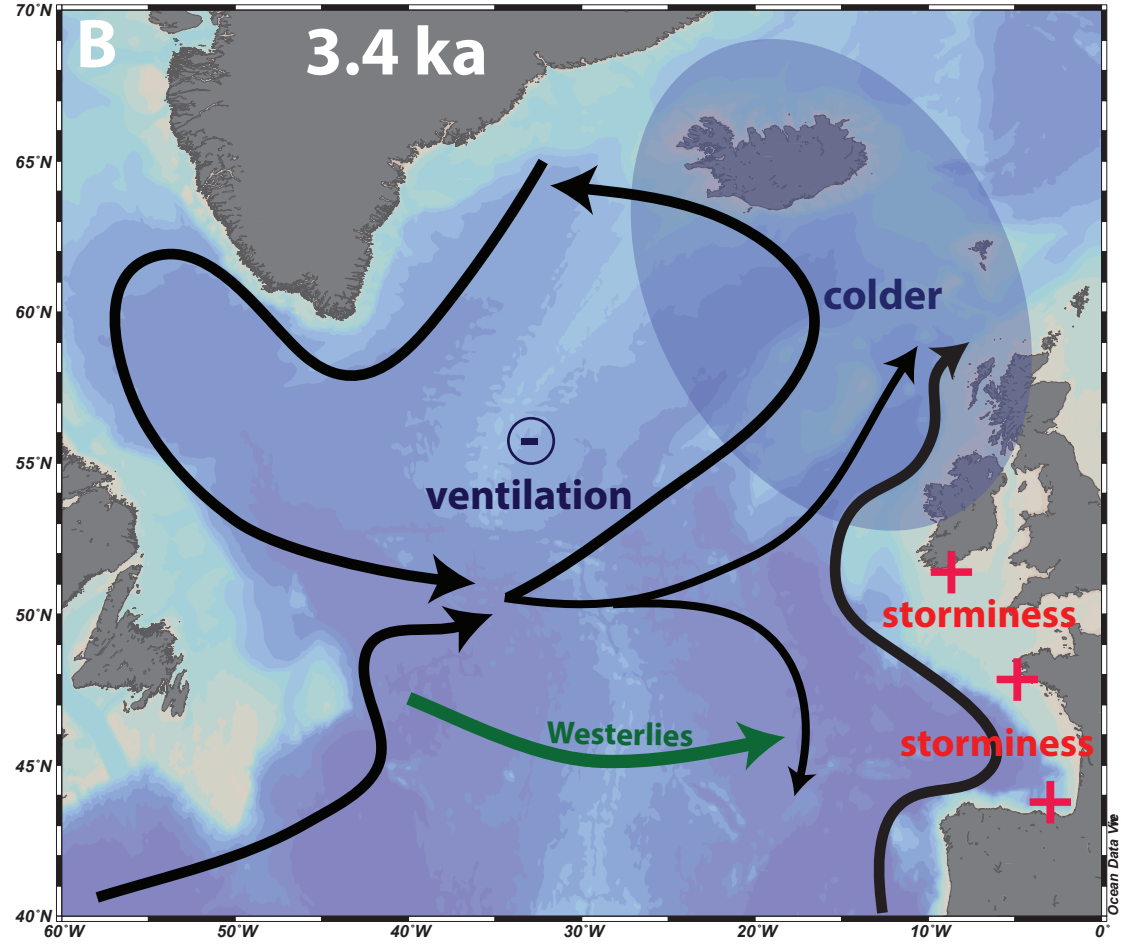
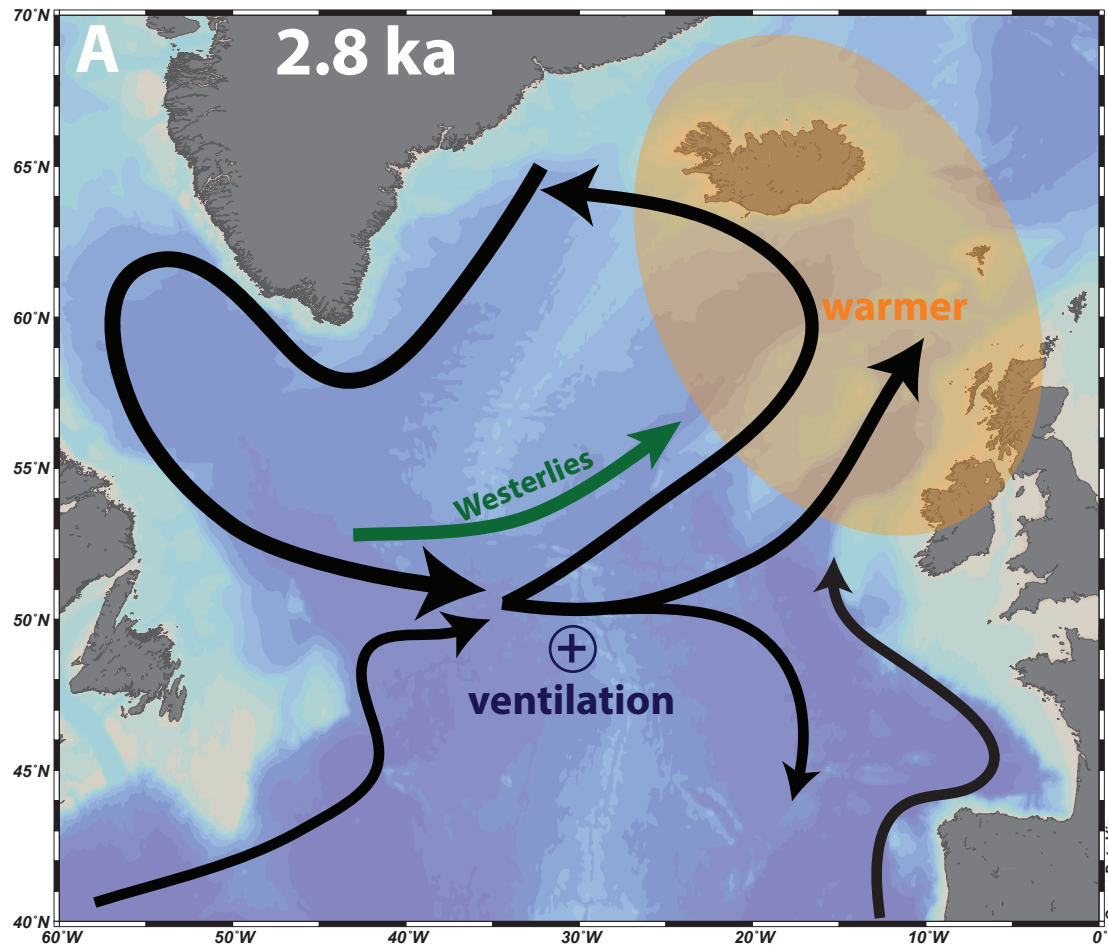












Sample Name	Latitude	Longitude	Depth (m)	Age (yrs)	$^{143}\text{Nd}/^{144}\text{Nd}$	error (2 SE)	$\epsilon\text{Nd}$	error (2 SE)	error (2 SD)
<i>GRAB 15.5.5.10</i>	56°47'08" N	7°25'48" W	seafloor	21 ±13	0.511959	±0.000023	-13.24	±0.45	±0.40
<i>GRAB 1151</i>	56°49'08" N	7°23'36" W	seafloor	1312 ±11	0.512021	±0.000021	-12.04	±0.40	±0.40
930 A6 42-45	56°49'20" N	7°23'47" W	134	2088 ±18	0.511982	±0.000018	-12.80	±0.36	±0.40
<i>GRAB 56.08.928</i>	56°47'08" N	7°25'48" W	seafloor	2666 ±14	0.512015	±0.000008	-12.15	±0.15	±0.30
930 B6 142-146	56°49'20" N	7°23'47" W	134	2765 ±16	0.511893	±0.000021	-14.53	±0.40	±0.40
929 A4 100-101	56°49'19" N	7°23'27" W	127	2828 ±13	0.511973	±0.000008	-12.98	±0.15	±0.30
930 B6 134-137	56°49'20" N	7°23'47" W	134	2830 ±19	0.511965	±0.000016	-13.13	±0.31	±0.30
930 C6 214-217	56°49'20" N	7°23'47" W	134	3012 ±17	0.512003	±0.000018	-12.39	±0.36	±0.40
930 C6 251-254	56°49'20" N	7°23'47" W	134	3040 ±11	0.511985	±0.000016	-12.74	±0.31	±0.30
930 D6 388-392	56°49'20" N	7°23'47" W	134	3119 ±26	0.511966	±0.000008	-13.11	±0.15	±0.30
930 D6 356-358	56°49'20" N	7°23'47" W	134	3221 ±18	0.512019	±0.000012	-12.07	±0.23	±0.30
929 A4 3-9 cm	56°49'19" N	7°23'27" W	127	3367 ±18	0.512036	±0.000011	-11.75	±0.21	±0.30
930 D6 377-379	56°49'20" N	7°23'47" W	134	3461 ±27	0.511970	±0.000011	-13.03	±0.22	±0.30
929 A4 12-17	56°49'19" N	7°23'27" W	127	3530 ±16	0.511988	±0.000008	-12.68	±0.16	±0.30
930 F6 505-510	56°49'20" N	7°23'47" W	134	3641 ±22	0.511995	±0.000008	-12.54	±0.15	±0.30
929 A4 38-41	56°49'19" N	7°23'27" W	127	3734 ±104	0.511970	±0.000009	-13.04	±0.18	±0.30
929 A4 64-67	56°49'19" N	7°23'27" W	127	3747 ±17	0.511968	±0.000015	-13.07	±0.29	±0.30
929 A4 90-91	56°49'19" N	7°23'27" W	127	3765 ±13	0.511967	±0.000010	-13.09	±0.19	±0.30
930 E6 459-461	56°49'20" N	7°23'47" W	134	3847 ±24	0.511998	±0.000019	-12.49	±0.37	±0.40
929 B4 188-189	56°49'19" N	7°23'27" W	134	3986 ±18	0.511980	±0.000012	-12.83	±0.24	±0.30
929 C4 213-216	56°49'19" N	7°23'27" W	127	4043 ±23	0.511982	±0.000009	-12.79	±0.18	±0.30
929 C4 284-290	56°49'19" N	7°23'27" W	127	4216 ±16	0.511970	±0.000010	-13.03	±0.19	±0.30
929 D4 349-353	56°49'19" N	7°23'27" W	127	4287 ±26	0.511989	±0.000011	-12.66	±0.22	±0.30

Table 1

Station	Latitude	Longitude	Depth (m)	$\theta$ ( $^{\circ}\text{C}$ )	S (psu)	$\sigma$ ( $\text{kg}\cdot\text{m}^{-3}$ )	$^{143}\text{Nd}/^{144}\text{Nd}$	error (2 SD)	$\epsilon\text{Nd}$	error (2 SD)
MR-4	56°37.44' N	9°5.48'W	12	13.10	35.29	26.60	0.511919	$\pm 0.000010$	-14.0	$\pm 0.20$
MR-4	56°37.44' N	9°5.48'W	55	10.78	35.30	27.05	0.511914	$\pm 0.000014$	-14.1	$\pm 0.30$
MR-4	56°37.44' N	9°5.48'W	125	9.99	35.34	27.22	0.511899	$\pm 0.000011$	-14.4	$\pm 0.20$
MR-4	56°37.44' N	9°5.48'W	250	9.80	35.34	27.25	0.511911	$\pm 0.000012$	-14.2	$\pm 0.20$
MR-4	56°37.44' N	9°5.48'W	400	9.65	35.33	27.27	0.511925	$\pm 0.000011$	-13.9	$\pm 0.20$
MR-4	56°37.44' N	9°5.48'W	500	9.63	35.33	27.27	0.511931	$\pm 0.000011$	-13.8	$\pm 0.20$
MR-4	56°37.44' N	9°5.48'W	540	9.60	35.33	27.28	0.511930	$\pm 0.000012$	-13.8	$\pm 0.20$
MR-5	56°46.04' N	7°25.98'W	8	12.33	34.51	26.15	0.512042	$\pm 0.000011$	-11.6	$\pm 0.20$
MR-5	56°46.04' N	7°25.98'W	53	10.39	34.89	26.80	0.512032	$\pm 0.000011$	-11.8	$\pm 0.20$
MR-5	56°46.04' N	7°25.98'W	101	9.60	35.18	27.16	0.511977	$\pm 0.000012$	-12.9	$\pm 0.20$
MR-5	56°46.04' N	7°25.98'W	152	9.47	35.23	27.22	0.512000	$\pm 0.000011$	-12.4	$\pm 0.20$
MR-5	56°46.04' N	7°25.98'W	240	9.43	35.26	27.25	0.511969	$\pm 0.000014$	-13.0	$\pm 0.30$

Table 2