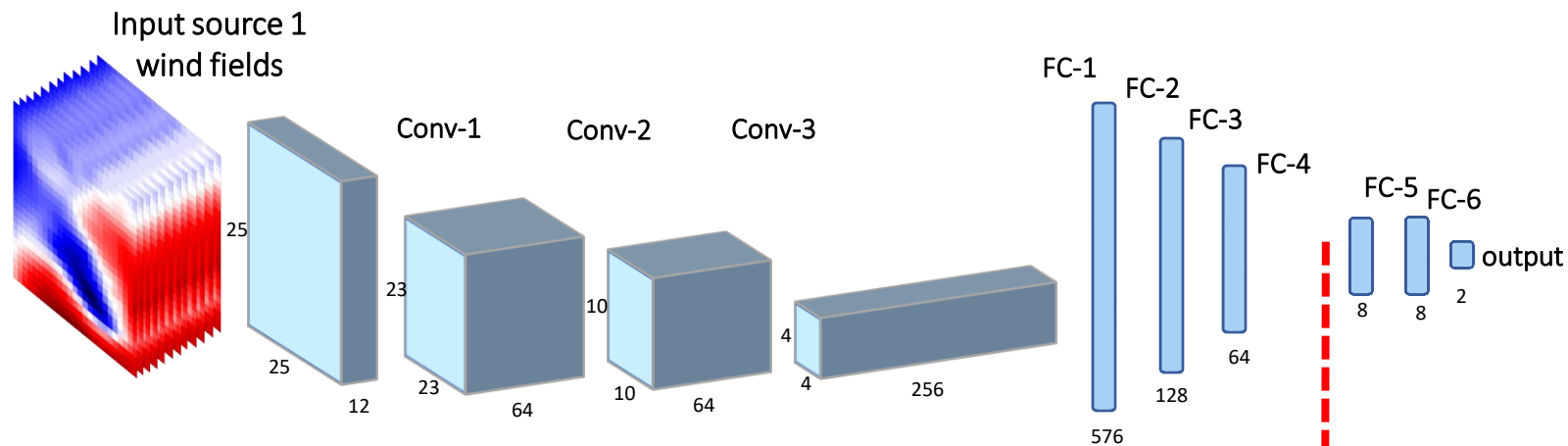
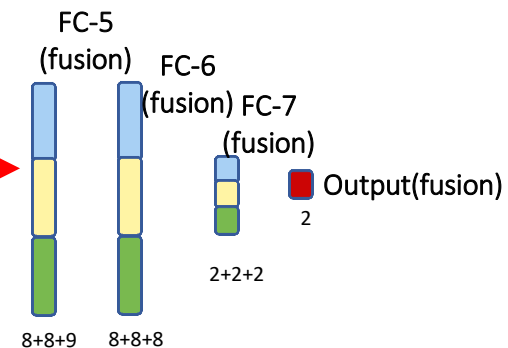


Wind CNN

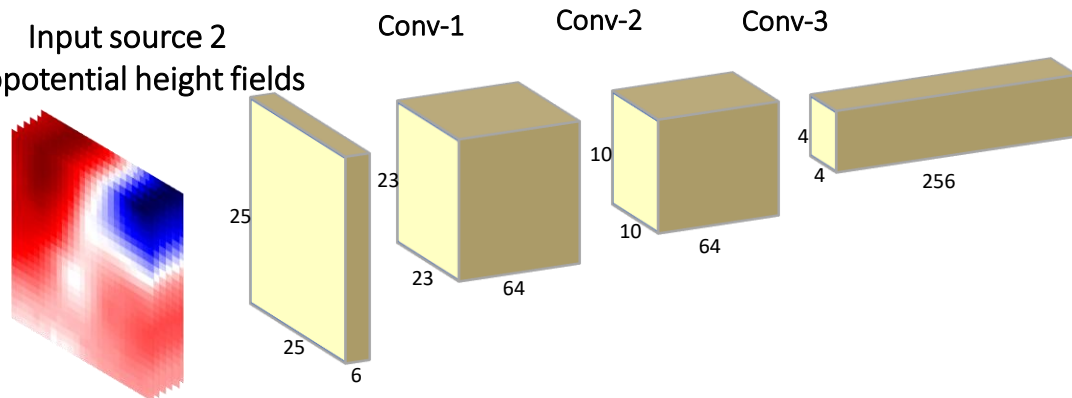


Fusion Network



Pressure CNN

Input source 2
geopotential height fields



Past tracks + meta NN

