



**HAL**  
open science

# Les villages de l'Alpujarra Alta de Grenade. De l'architecture à son histoire

Philippe Allart, M. C. Delaigue

► **To cite this version:**

Philippe Allart, M. C. Delaigue. Les villages de l'Alpujarra Alta de Grenade. De l'architecture à son histoire. [Rapport de recherche] 554/88, Ecole Nationale Supérieure d'Architecture de Lyon. 1988. hal-01904956

**HAL Id: hal-01904956**

**<https://hal.science/hal-01904956>**

Submitted on 25 Oct 2018

**HAL** is a multi-disciplinary open access archive for the deposit and dissemination of scientific research documents, whether they are published or not. The documents may come from teaching and research institutions in France or abroad, or from public or private research centers.

L'archive ouverte pluridisciplinaire **HAL**, est destinée au dépôt et à la diffusion de documents scientifiques de niveau recherche, publiés ou non, émanant des établissements d'enseignement et de recherche français ou étrangers, des laboratoires publics ou privés.



554


ECOLE D'ARCHITECTURE  
DE LYON

# LES VILLAGES DE L'ALPUJARRA ALTA DE GRENADE

I. Présentation  
Rapport de mission août 1985

1. Données générales  
Sommaire

II. Les villages



## RECUEIL DES DONNEES

Philippe ALLART

MC...DELAIGUE...



## RECUEIL DE DONNEES


- . Présentation
- . Rapport de mission août 1985

### I.1. Données générales

- . Sommaire

### II. Les villages







## RECUEIL DE DONNEES

### PRESENTATION

Ce document conclut une première étape de l'étude des villages de l'ALPUJARRA ALTA DE GRANADA. Il présente les données recueillies sur le terrain au mois d'août 1985.

Il s'agit donc d'un outil de travail en cours d'exploitation. Aussi, nous avons attaché plus d'importance à la sélection et au classement de ces informations qu'à leur qualité graphique ou leur communicabilité.

En effet, un tel recueil résulte d'un choix de données jugées utiles et exploitables dans le cadre de l'étude architecturale qui se poursuit.



## RAPPORT DE MISSION

AOUT 1985

Cette première mission dans les villages de l'ALPUJARRA ALTA avait pour but, d'une part, la constitution d'un fond documentaire complet et cohérent, tant cartographique que photographique, et, d'autre part, la collecte des données architecturales sur le terrain.

Ces informations seront rassemblées sous forme d'un recueil de données en vue de leur analyse pendant l'année scolaire 1985-1986. L'étude dans laquelle la mission s'inscrit doit aboutir à l'élaboration, dans les deux ans, d'hypothèses retraçant l'évolution passée de l'architecture de ces villages.

L'équipe était composée de Béatrice CAPALDI, Hugues DOYEN, Pierre MASFARAUD, étudiants en cinquième année à l'Ecole d'Architecture de Lyon, et de Philippe ALLART, architecte d.p.l.g., Chargé de Recherche au CERLYAU.

Le départ eut lieu le 5 août et le retour à LYON le 29 août, ce qui, compte tenu du temps nécessaire au voyage, nous a permis de séjourner sur le terrain du 7 au 27 du mois. Ces 21 jours ont été employés à l'étude de trois villages sur les cinq au programme, la partie espagnole n'ayant pu participer à cette première phase.

Les deux premiers jours ont été consacrés à la visite de l'Alpujarra Alta. Il était indispensable, pour effectuer notre sélection, d'observer l'état de conservation du bâti. Nous avons donc choisi de limiter notre étude à Bubion, Atalbeitar et Busquistar.

Tous trois situés entre le Barranco de Poqueira et le Barranco de Trevezles long à contourner, ils représentent plus de la moitié Ouest de l'aire d'étude totale.

Situés à des altitudes diverses comprises en 1 100 m et 1 300 m et associés à Capileira, 1436 m, déjà étudié, ils sont représentatifs de l'étagement en altitude de l'implantation de l'habitat dans ce secteur.

D'autre part, alors que Bubion et Busquistar sont d'importance comparable, leurs compositions urbaines présentent des différences considérables qu'il convient d'observer.

Atalbeitar, de taille beaucoup plus modeste, nous paraît bien exprimer, par les diverses caractéristiques de son architecture, l'ensemble des petits villages qui l'entourent.



Pour chacun de ces villages, le travail de terrain se divisait en trois parties.

. La première consistait à porter systématiquement sur un plan parcellaire :

- les hauteurs de chaque bâtiment en nombre de niveaux ;
- les solutions architecturales remarquables de l'extérieur ( Azotta, Tinado, etc...) ;
- les lieux d'activités (institutions, commerces, fontaines, etc...)

. Dans la deuxième partie, l'outil photographique nous a permis de :

- rendre compte des espaces interstitiels en notant les points de vue sur un plan,
- prendre en considération les façades, un jalon donnant l'échelle métrique,
- saisir les villages à partir de différents points d'altitude de manière à obtenir une image de leur volumétrie.

. Enfin, un troisième travail portait sur l'habitation. Des maisons ont été choisies en fonction de leur répartition et de leur représentativité. Elles ont donné lieu à des relevés dimensionnels. Les éléments fonctionnels et ornementaux remarquables ont été pris en considération soit sous forme de croquis, soit au moyen de photographies.

Après les jours de visite des villages de l'Alpujarra, la semaine du 9 au 14 a été consacrée à Bubion. Les contacts établis dans cette agglomération pendant les années au cours desquelles nous étudions Capileira, village voisin, nous ont permis d'y résider en premier et d'y ouvrir les portes. Nous avons donc pu y appliquer la méthode précédemment décrite, effectuant dix relevés. Nous avons complété ce travail d'un repérage de la topographie car nous n'étions pas certains d'obtenir en ce domaine des plans précis.

A partir du 15 août, nous avons changé de lieu de résidence et nous nous sommes installés à Busquistar. Nous avons employé les trois premiers jours au travail en extérieur et aux prises de contacts nécessaires avec les autorités locales et les habitants. Nous avons aussi relevé sept maisons réparties dans les différents quartiers.

Atalbeitar étant très proche, nous avons pu y travailler simultanément, soit en divisant l'équipe en deux groupes, soit en aménageant l'emploi du temps. Nous en avons ramené une étude exhaustive comprenant cinq maisons réparties suivant la pente.

Nous avons aussi amorcé l'étude de Nieves, village près de Juviles, plus à l'Est. Mais les inexactitudes du plan parcellaire et le manque de temps n'ont pas permis un travail complet.

Nous en ramenons un travail photographique sur les rues et façades, une approche de la topographie et de la volumétrie du bâti. Mais nous n'avons pu y relever aucune habitation.

Les trois derniers jours de la mission ont été employés à la recherche de la documentation cartographique manquante. Il s'agissait surtout de plans parcellaires à l'échelle 1/500è concernant Pitres, Mecina, Fondales, Ferreirola et, plus à l'Est, Juviles, Timar, Berchules, Alcutar, Mecina-Bombaron. Ces plans nous ont été aimablement communiqués par le Colegio de Arquitectura de Granada.

Une autre source de renseignements nous était indispensable : les plans de topographie. Ces documents étaient disponibles à la Excma Diputacion Provincial de Granada à l'échelle 1/1000è et 1/2000è. Les villages étaient les suivants : Capileira, Bubion, Berchules, Busquistar, Juviles, Golco, Mecina-Bombaron.

Le retour eut lieu les 28 et 29 août en France.

Les informations rassemblées sur le terrain doivent, dans un premier temps, être regroupées et classées sous la forme d'un recueil exhaustif. Nous transmettrons ce dossier à la Escuela Technica Superior de Arquitectura de Sevilla, qui n'a pû former une équipe avant le mois d'août, afin que la partie espagnole puisse colalborer.

Il nous faudra ensuite envisager la présentation des traits urbanistiques et architecturaux caractéristiques de ces villages, classer le bâti par types et sélectionner des spécimens exemplaires.

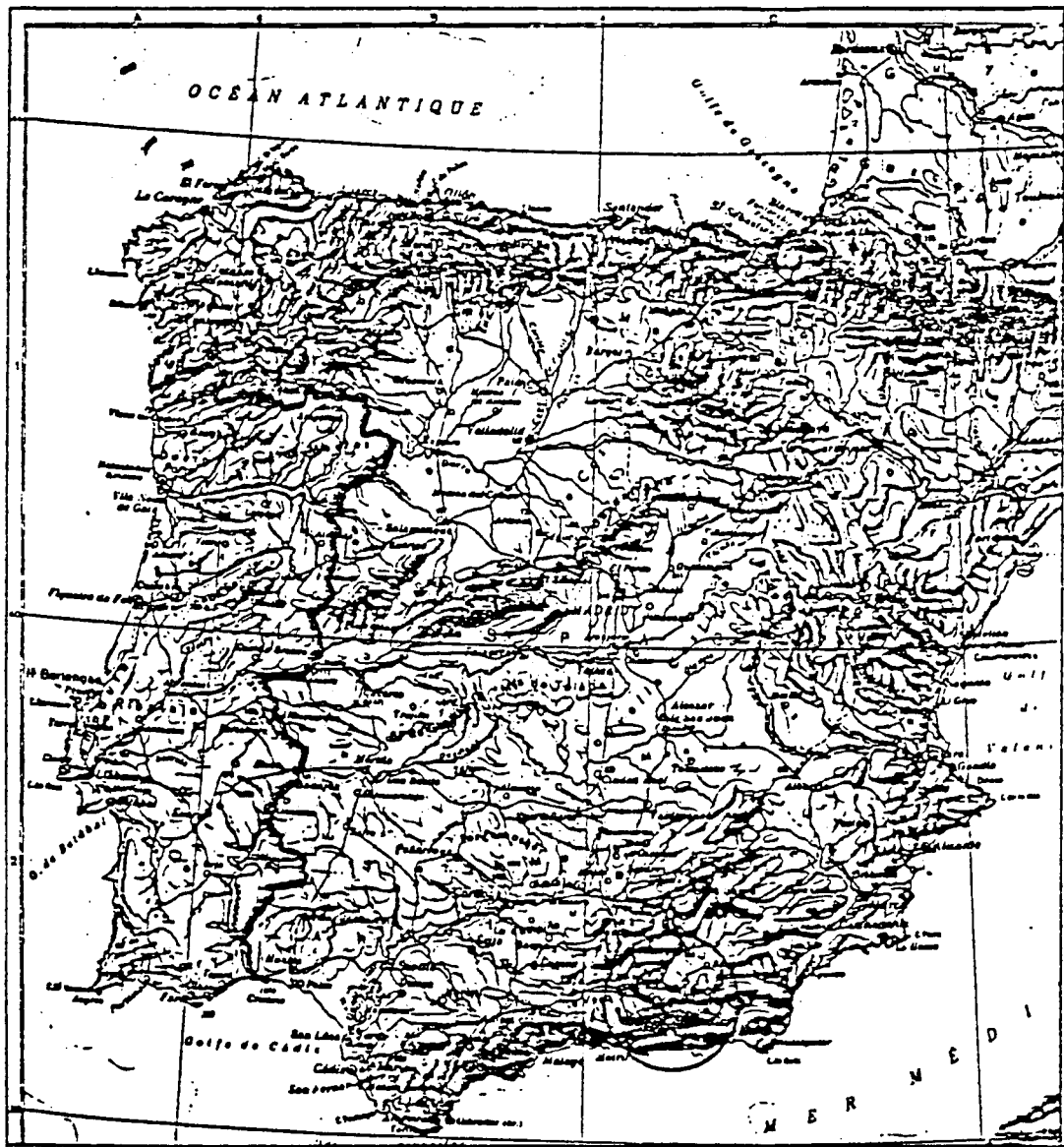
Ces premiers résultats sont escomptés à la fin de l'année scolaire.

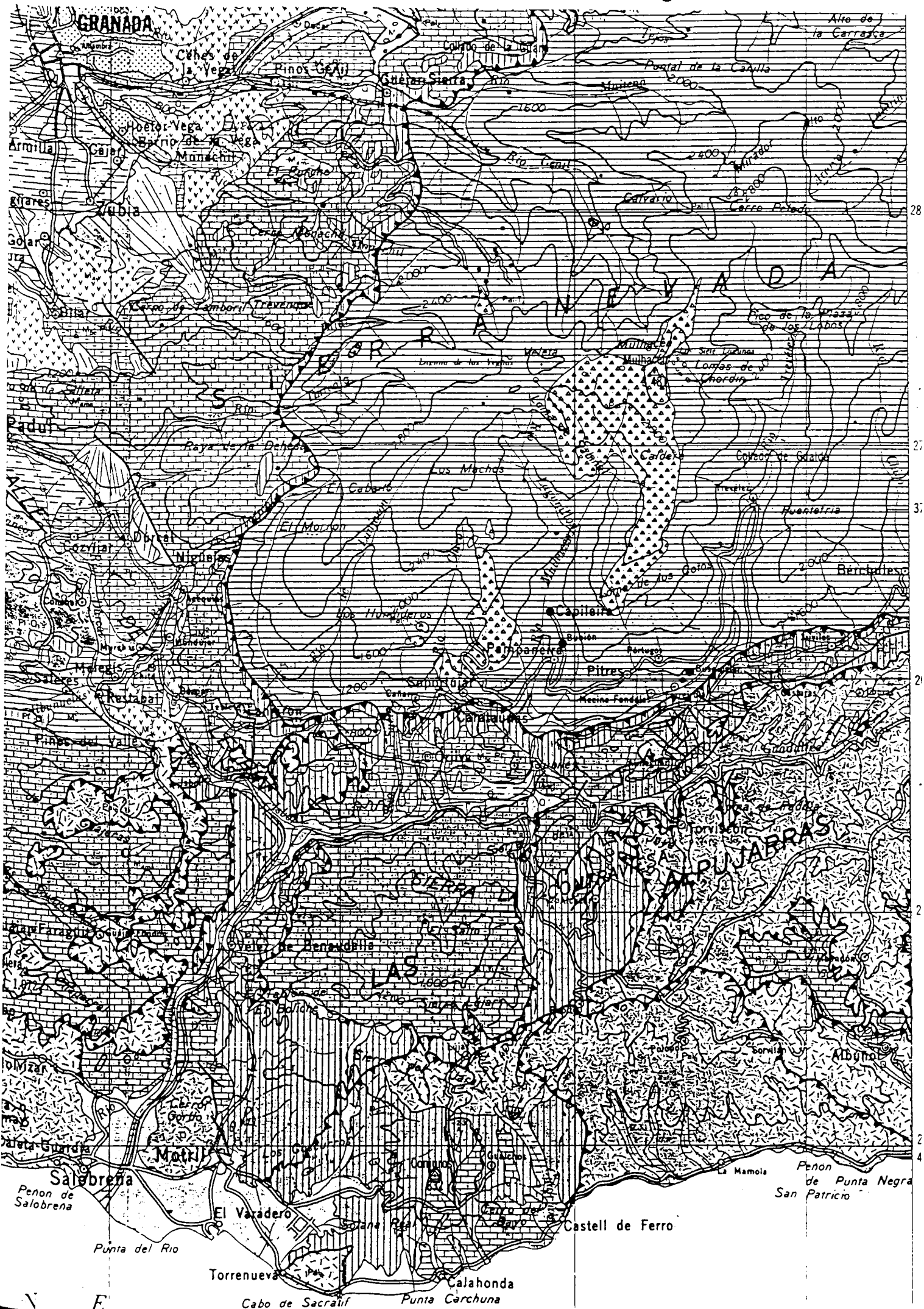


## DONNEES GENERALES

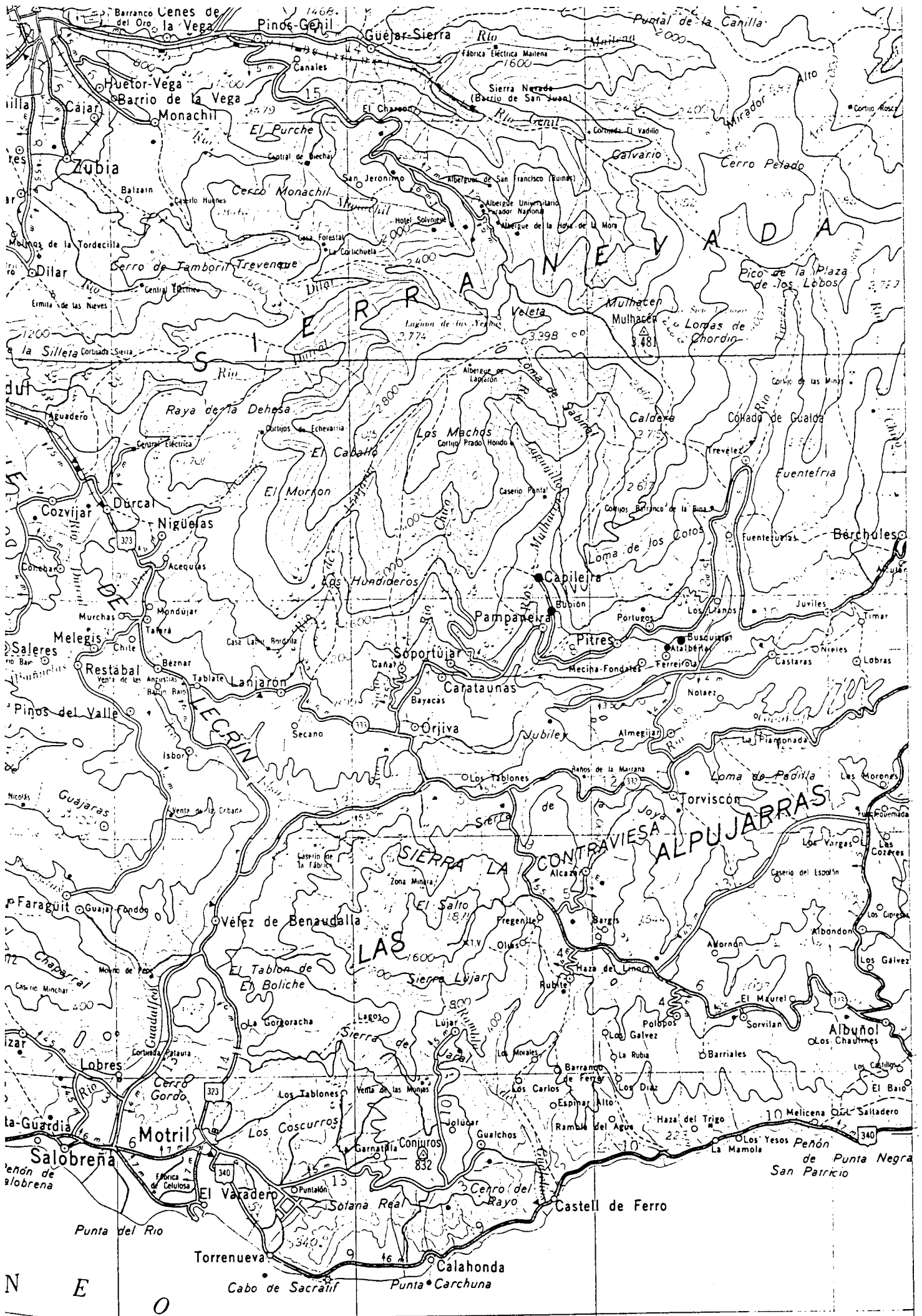
### SOMMAIRE

- . Carte militaire (topo)
- . Carte géologique éch. 200 000
- . Carte militaire
- . Réseau routier éch. 50 000
- . Recensement 1960
- . Recensement 1950
- . Agriculture tableau
- . Détails constructifs de l'architecture régionale en lause

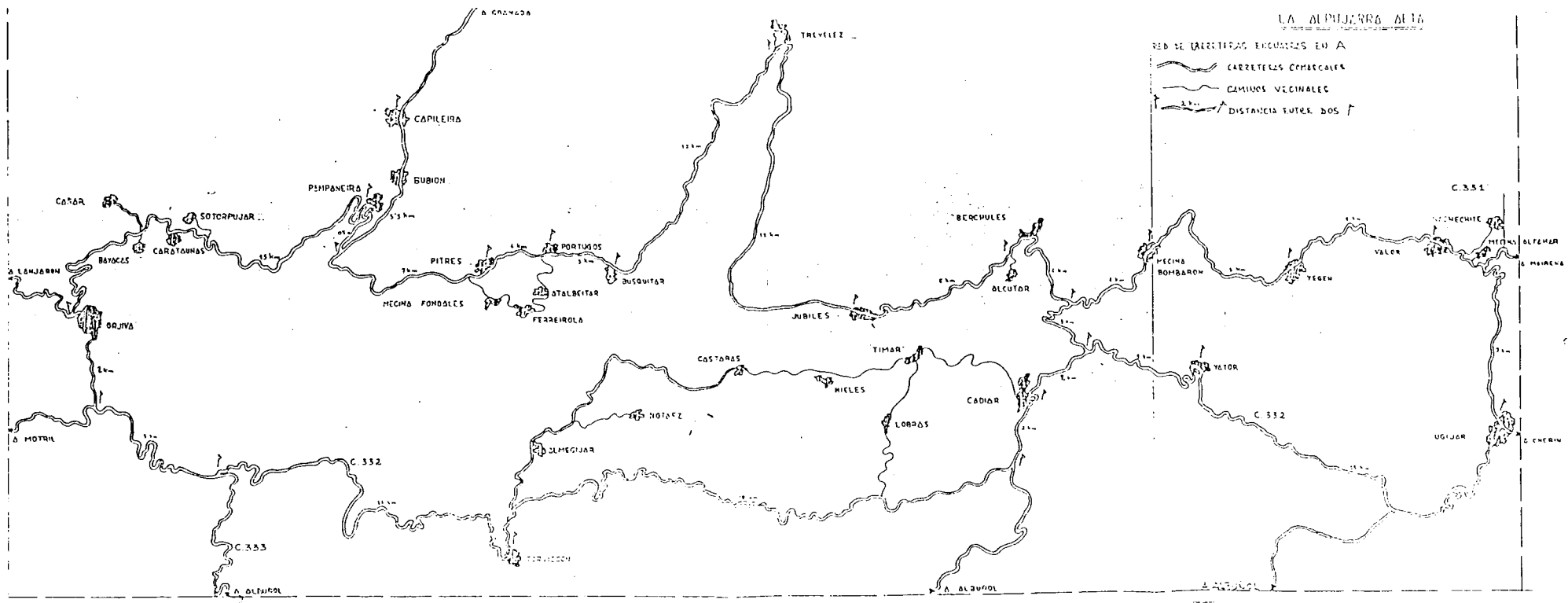












RESEAU ROUTIER

## RECENSEMENT 1960

MUNICIPALITES	SUPERFICIE	ALTITUDE	HABITANTS
Albondon	35.8 Km2	800 m	2519
Albunol	62.5 Km2	242 m	7129
Alcazar	38.2 Km2	740 m	986
Almegijar	30.0 Km2	840 m	1426
Los Berchules	69.1 Km2	1350m	2868
Bubion	13.0 Km2	1150m	703
Busquistar	18.2 Km2	1100m	1290
Cadiar	30.5 Km2	720 m	2419
Cañar	23.4 Km2	1014m	1065
Capileira	52.2 Km2	1561m	1299
Carataunas	4.7 Km2	600 m	460
Castaras	26.6 Km2	1022m	
Cherin	9.9 Km2	225 m	611
Ferreirola	2.6 Km2	1000m	400
Jorairatar	19.2 Km2	740 m	928
Juviles	16.3 Km2	1300m	576
Laroles	39.0 Km2	1010m	1465
Lobras	16.9 Km2	900 m	775
Mairena	28.0 Km2	1125m	733
Mecina Bonbaron	42.6 Km2	1050m	1798
Mecina Fondales	12.1 Km2	603 m	537
Murtas	72.0 Km2	1140m	3125
Narila	4.3 Km2	740 m	343
Orgiva	99.6 Km2	455 m	6586
Pampaneira	18.9 Km2	1058m	1021
Picena	10.5 Km2	850 m	731
Pitres	14.1 Km2	1295m	1155
Polopos	26.7 Km2	778 m	2058
Portugos	20.9 Km2	1303m	781
Rubite	28.9 Km2	780 m	1388
Soportujar	16.4 Km2	740 m	775
Sorvilan	54.5 Km2	695 m	1709
Torviscon	50.9 Km2	600 m	2479
Treveles	89.1 Km2	1700m	1486
Turon	55.8 Km2	705 m	1283
Ugijar	37.1 Km2	559 m	2527
Valor	57.2 Km2	920 m	2232
Yator	11.4 Km2	748 m	592
Yegen	26.0 Km2	1030m	860



RECENSEMENT 1950

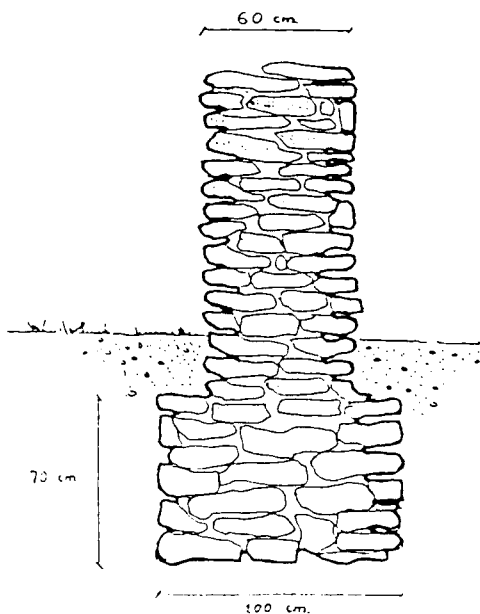
MUNICIPALITES	SUPERFICIE	ALTITUDE	HABITANTS
Albondon	35.8 Km2	800 m	2768
Albunol	62.5 Km2	242 m	7847
Alcazar	38.2 Km2	740 m	1103
Almegijar	30.0 Km2	840 m	1523
Los Berchules	69.1 Km2	1350m	3145
Bubion	13.0 Km2	1150m	820
Busquistar	18.2 Km2	1100m	1281
Cadiar	30.5 Km2	720 m	2702
Canar	23.4 Km2	1014m	1056
Capileira	52.2 Km2	1561m	1737
Carataunas	47.7 Km2	600 m	520
Castaras	26.6 Km2	1022m	1657
Cherin	9.9 Km2	225 m	663
Ferreirola	2.6 Km2	1000m	494
Jorairatar	19.2 Km2	740 m	876
Juviles	16.3 Km2	1300m	595
Laroles	39.0 Km2	1010m	1467
Lobras	16.9 Km2	900 m	847
Mairena	28.0 Km2	1125m	781
Mecina Bombaron	42.6 Km2	1050m	2195
Mecina Fondales	12.1 Km2	930 m	603
Murtas	72.0 Km2	1140m	3406
Narila	43.3 Km2	740 m	365
Orgiva	99.6 Km2	455 m	7219
Pampaneira	18.9 Km2	1058m	1063
Picena	10.5 Km2	850 m	840
Pitres	14.1 Km2	1295m	1207
Polopos	26.7 Km2	778 m	2109
Portugos	20.9 Km2	1303m	873
Rubite	28.9 Km2	780 m	1774
Soportujar	16.4 Km2	740 m	837
Sorvilan	34.5 Km2	695 m	2094
Torviscon	50.9 Km2	600 m	2582
Treveles	89.1 Km2	1700m	1722
Turon	55.8 Km2	705 m	1608
Ugijar	37.1 Km2	559 m	2863
Valor	57.2 Km2	920 m	1426
Yator	11.4 Km2	748 m	695
Yegen	26.0 Km2	1030m	995

# AGRICULTURE

	Exten. Km.2.	Altitud m.	Cereal, olivar y frut. riego(Ha)	Cereal y olivar Secano (Ha).	Viñas Ha.	Almendro (Ha).	Monte Alto (Ha)	Monte Bajo y erial (Ha)	Superf. product. (Ha).
Bérchules	69'07	1.319	425	114	12	1	5	5.070	5.637
Cádiar	30'50	916	170	1.306	248	104	31	1.003	2.862
Cherin	9'92	554	131	91	-	52	4	698	976
Jorairatar	19'15	721	99	452	46	269	3	981	1.850
Juviles	16'31	1.270	111	129	3	3	-	1.360	1.607
Laroles	38'98	1.010	297	157	-	21	143	3.215	3.833
Loches	16'88	900	139	307	191	290	3	629	1.559
Mairena	27'98	1.082	250	220	-	14	18	1.773	2.262
Mecina Bombarón	42'58	1.203	445	194	37	7	12	3.449	4.144
Murtas	71'96	1.114	332	2.603	671	1.548	-	1.694	6.848
Narila	4'25	-	76	46	3	3	2	249	379
Picena	10'47	850	114	65	-	28	5	776	988
Ugíjar	37'10	559	361	240	1	332	62	2.445	3.541
Valor	57'18	920	583	223	14	99	113	4.106	5.138
Yator	11'43	748	113	232	1	55	1	695	1.097
Yegen	26'01	1.036	155	170	2	2	116	1.996	2.441
<b>489'86</b>			<b>7.391</b>	<b>6.549</b>	<b>1.229</b>	<b>2.828</b>	<b>518</b>	<b>30.139</b>	<b>45.162</b>

	Exten. Km.2	Altitud M.	Cereal, olivar y frut. Riego(Ha)	Cereal, olivar Secano (Ha.)	Viñas (Ha)	Almendros (Ha)	Monte Alto (Ha)	Monte Bajo y erial (Ha)	Superfic. product. (Ha)
Albodón	35'80	875	109	405	1.309	799	-	794	3.416
Albuñol	62'46	246	319	1.331	774	2.154	-	1.289	5.867
Alcazar y Fregente	38'16	740	149	961	2	78	5	2.627	5.722
Folopos	26'66	778	285	66	293	736	23	1.152	2.555
Rubite	28'85	789	144	480	396	629	1	1.060	2.710
Sorvilán	34'52	759	163	140	949	659	2	1.451	3.384
Turón	55'76	684	112	1.182	161	794	3	3.096	5.348
<b>282'24</b>			<b>1.310</b>	<b>4.565</b>	<b>3.884</b>	<b>5.849</b>	<b>34</b>	<b>11.469</b>	<b>27.002</b>
Almegijar	29'97	840	266	609	126	140	6	1.815	2.962
Bubión	13'02	1.280	127	221	-	-	-	927	1.275
Busquistar	18'18	1.100	305	119	-	-	90	2.233	1.766
Cáñar	23'40	1.051	388	120	5	2	80	1.722	2.317
Capileira	52'23	1.453	412	338	-	-	15	4.433	5.198
Carataunas	4'65	760	114	119	-	2	-	221	456
Cástaras	26'64	1.022	289	1.156	163	28	4	966	2.606
Ferreirola	2'57	1.000	84	2	-	-	-	164	250
Mecina Fondales	12'08	930	73	17	36	-	-	1.043	1.169
Orgiva	99'59	455	1.189	323	-	139	180	7.582	9.423
Pampaneira	18'88	1.060	235	84	1	-	3	1.519	1.832
Pitres	14'08	1.295	172	10	167	7	1	1.030	1.387
Portugos	20'93	1.303	209	2	1	3	-	1.855	2.070
Sopórtujar	16'43	920	172	162	1	-	884	292	1.511
Torvizcón	50'84	640	256	1.805	335	189	192	2.168	4.946
Trevélez	89'10	1.476	858	-	-	-	3.002	4.981	8.841
<b>492'66</b>			<b>5.149</b>	<b>5.087</b>	<b>835</b>	<b>510</b>	<b>4.457</b>	<b>32.951</b>	<b>48.009</b>
<b>RESUMENES:</b>	<b>282'24</b>		<b>1.301</b>	<b>4.565</b>	<b>3.884</b>	<b>5.849</b>	<b>34</b>	<b>11.469</b>	<b>27.002</b>
	<b>489'86</b>		<b>7.391</b>	<b>6.549</b>	<b>1.229</b>	<b>2.828</b>	<b>518</b>	<b>30.138</b>	<b>45.162</b>
	<b>492'66</b>		<b>5.149</b>	<b>5.087</b>	<b>835</b>	<b>510</b>	<b>4.457</b>	<b>32.951</b>	<b>48.009</b>
<b>SUMA TOTAL</b>	<b>1.264'78</b>		<b>13.841</b>	<b>16.201</b>	<b>5.949</b>	<b>9.188</b>	<b>5.009</b>	<b>74.559</b>	<b>121.273</b>

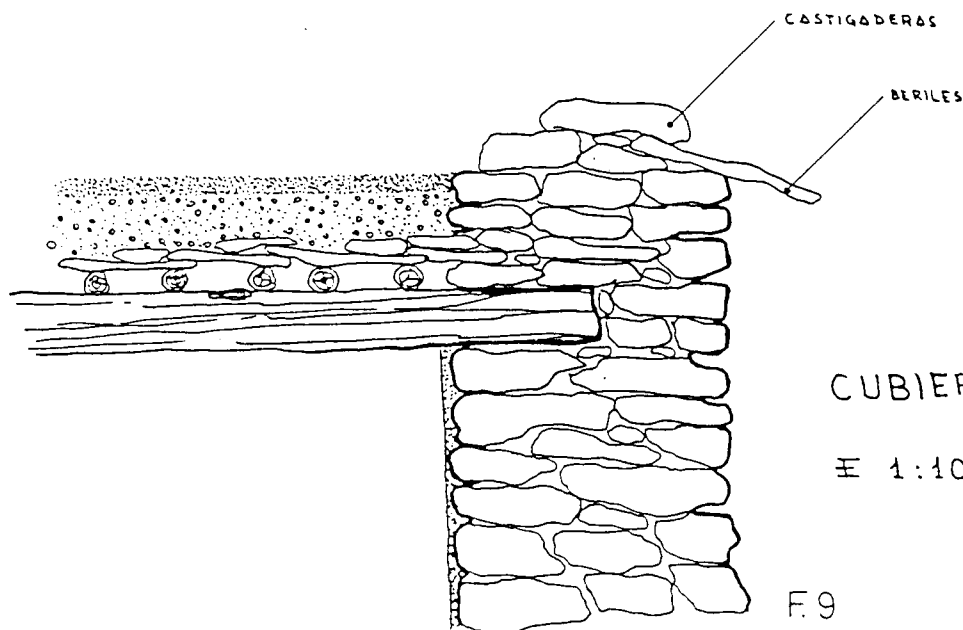
# DETAILS CONSTRUCTIFS



SECCION DE MURO  
Y CIMENTACION

≡ 1:20

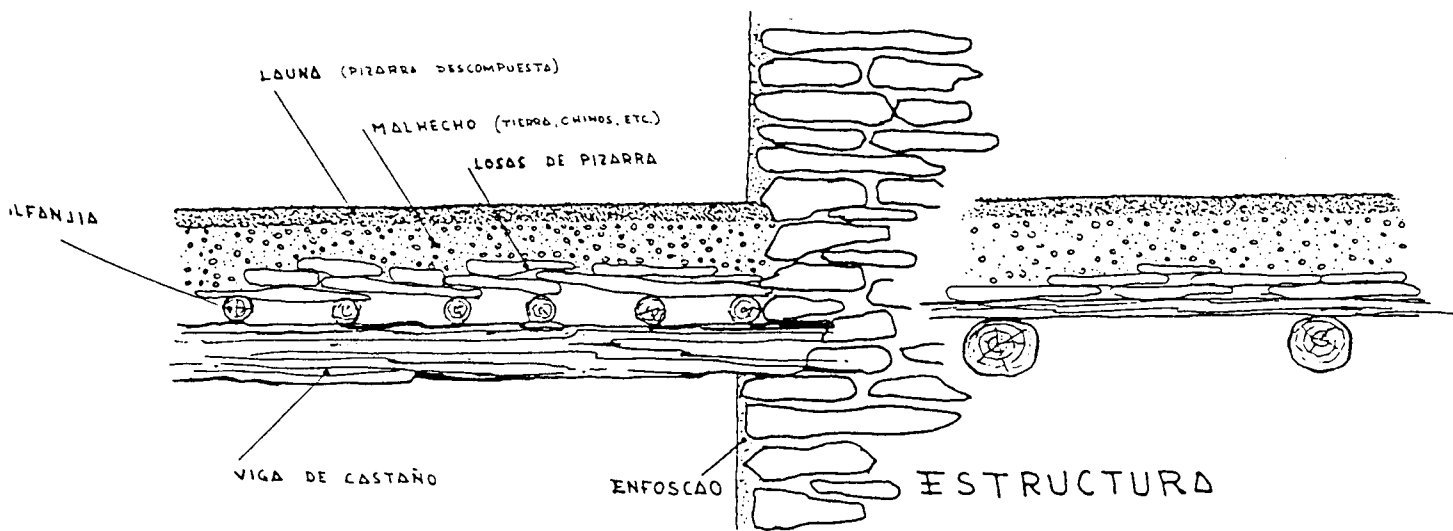
F.7



CUBIERTA

≡ 1:10

F.9



ESTRUCTURA

≡ 1:10

F.8

A CORDOBA

A MADRID

# ISOTERMAS DE ENERO (GRADOS CENTIGRADOS)

JAEN

A MURCIA




13.0-11.0



7.0-5.0



11.0-9.0



5.0-3.0



9.0-7.0



3.0-2.0



menos de 2

LOJA

GRANADA

GUADIX

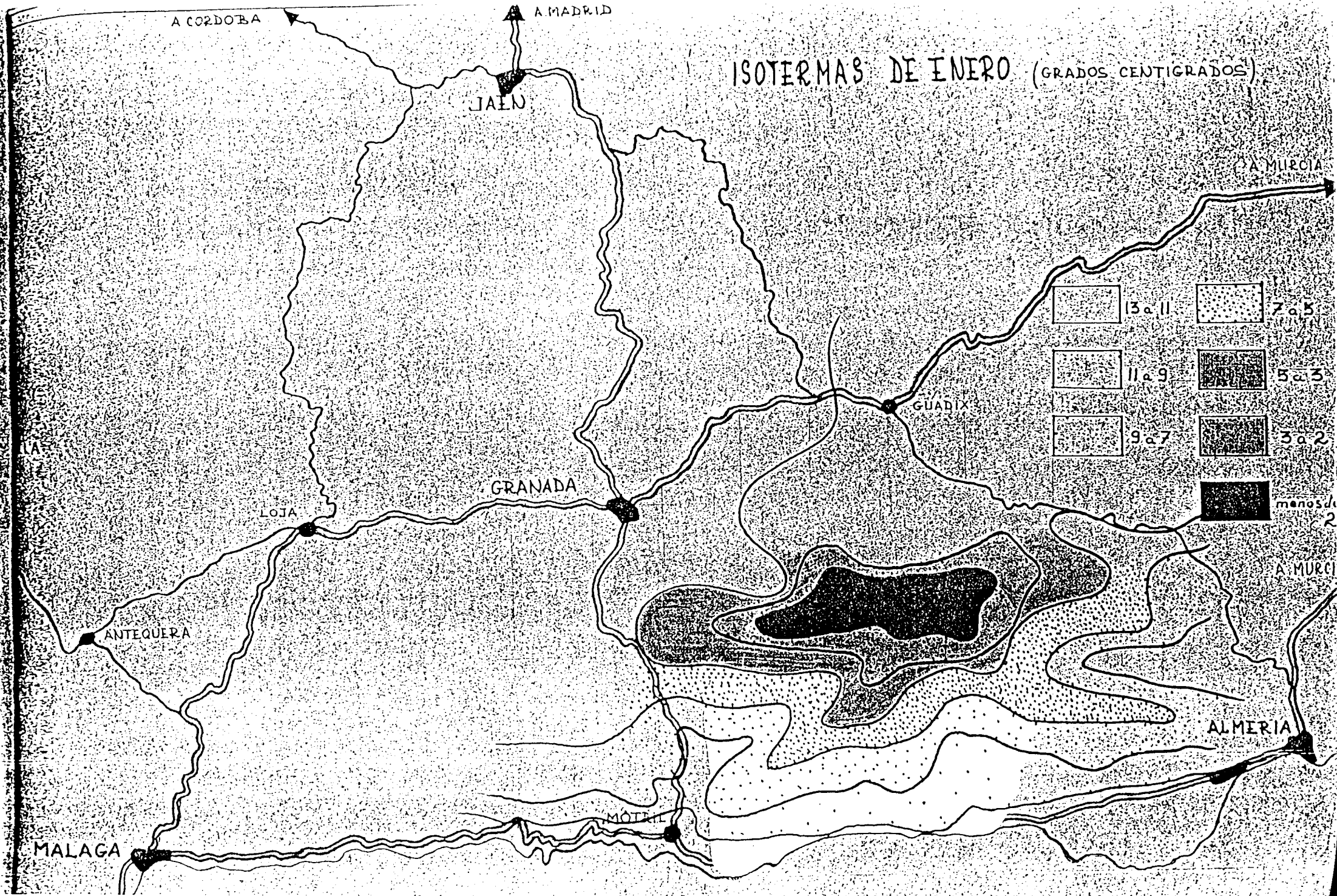
A MURCIA

ANTEQUERA

ALMERIA

MOTRIL

MALAGA






A CORDOBA

A MADRID

# PRECIPITACIONES ANUALES MEDIAS (EN m.m.)

A MURCIA



JAIN

GUADIX

GRANADA

LOJA

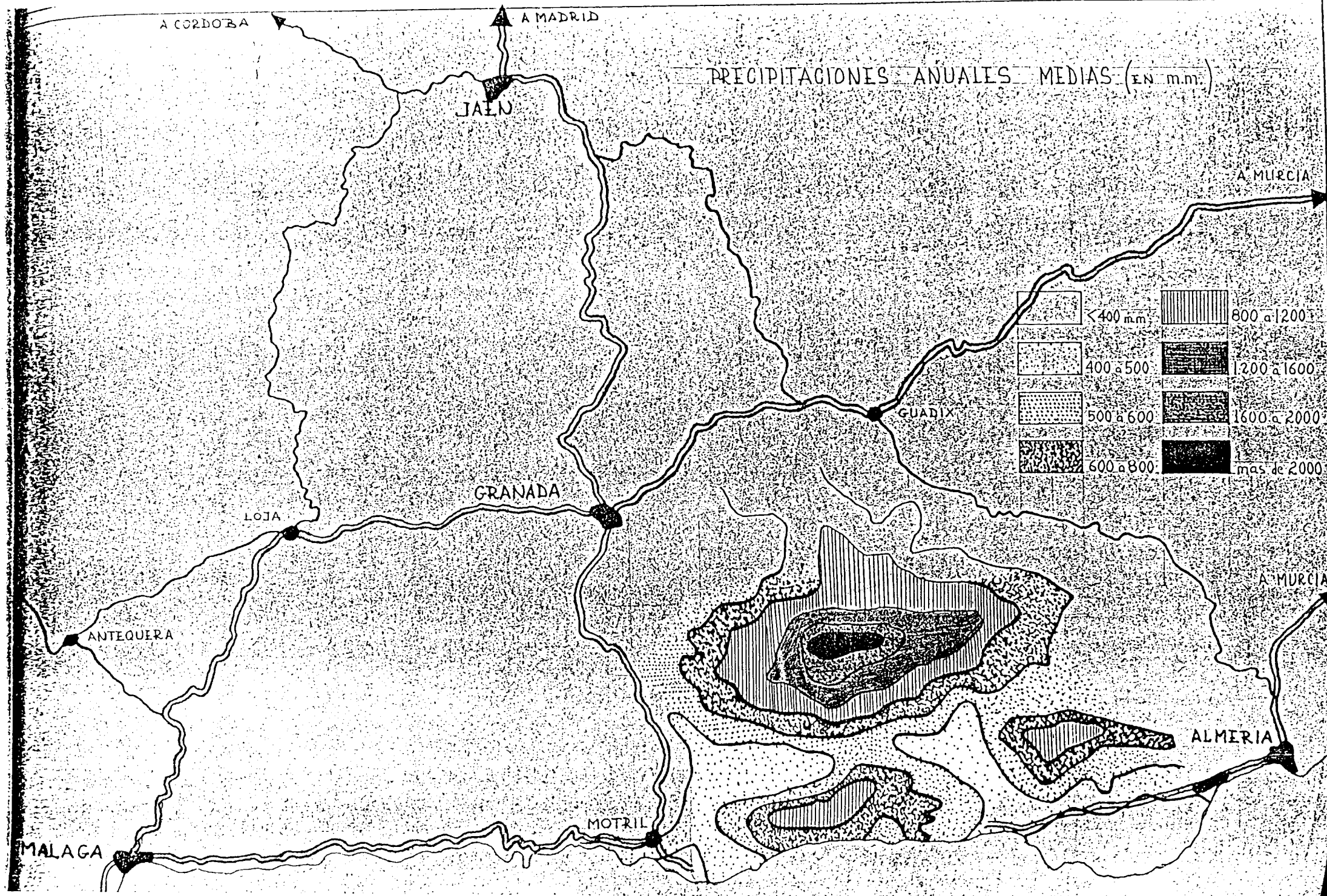
ANTEQUERA

A MURCIA

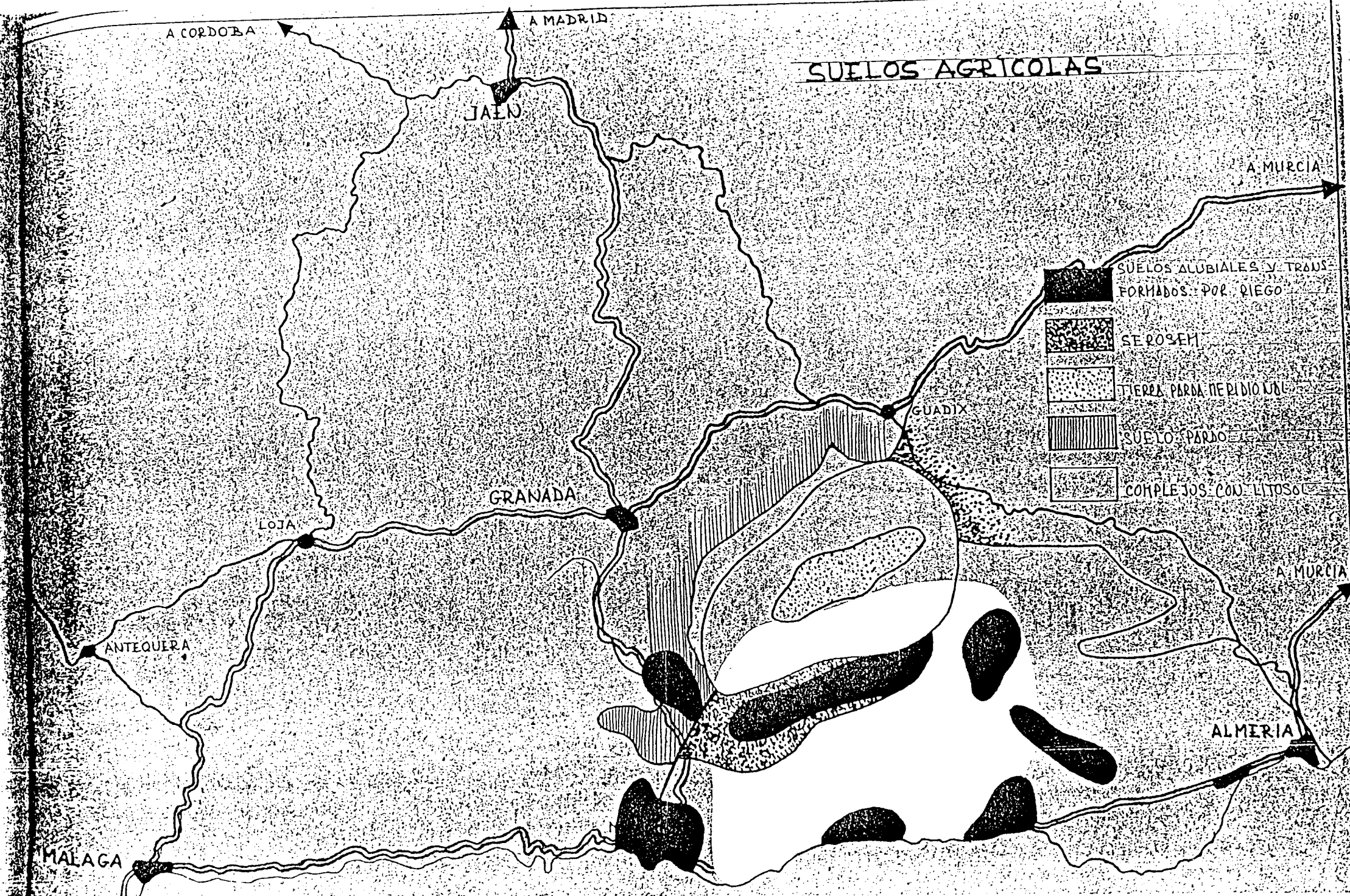
ALMERIA

MOTRIL

MALAGA



# SUELOS AGRICOLAS



-  SUELOS ALUBIALES Y TRANSFORMADOS POR RIEGO
-  SEROSEM
-  TIERRA PARA NEPRIDIO UN
-  SUELO PARDO
-  COMPLEJOS CON LITOSOL

A CORDOBA

A MADRID

# ISOTERMAS DE AGOSTO (GRADOS CENTIGRADOS)

A MURCIA

A MURCIA

JAEN

GUADIX

GRANADA

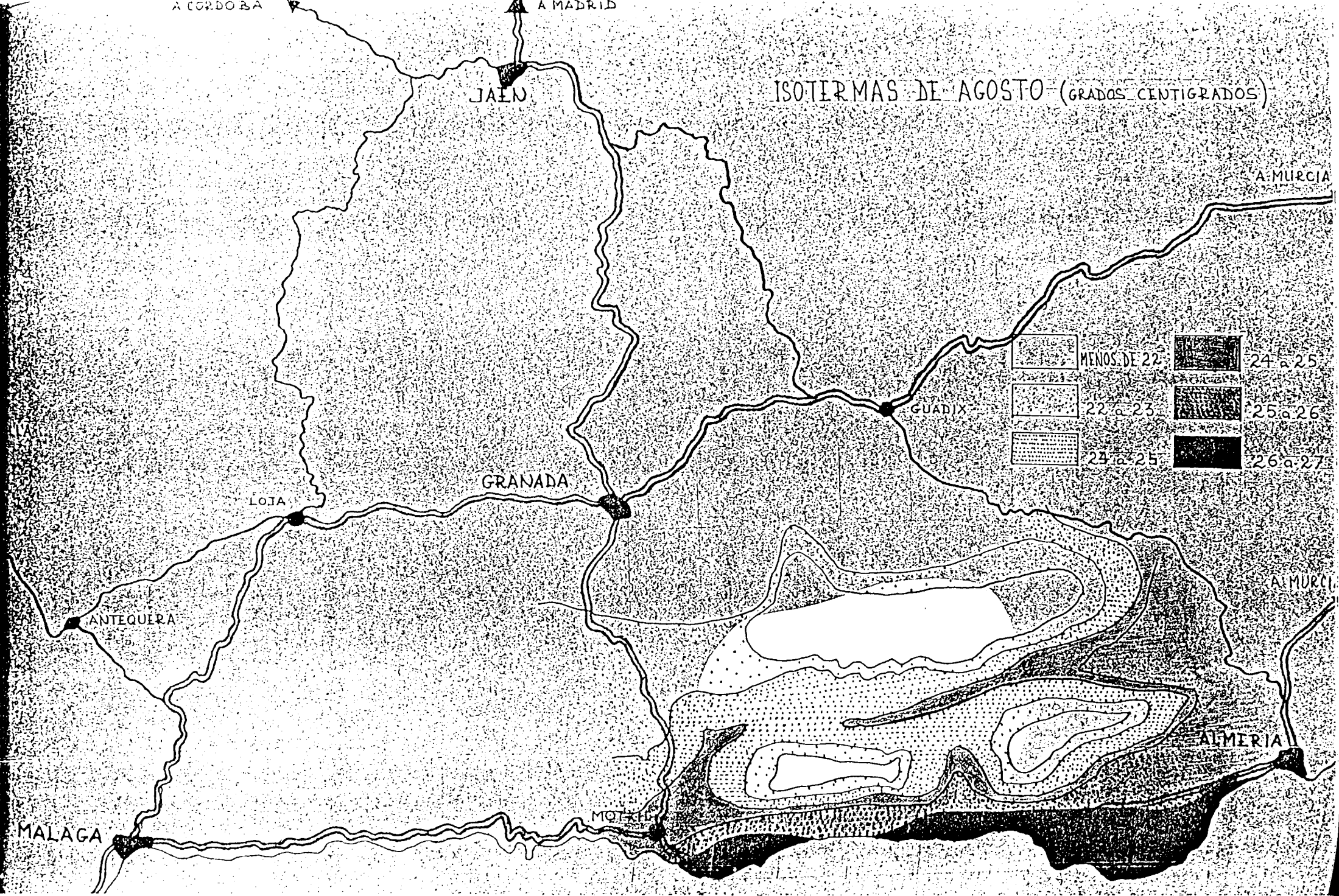

LOJA

ANTEQUERA

ALMERIA

MALAGA

MOTIL



ATALBEITAR

**ATABEITAR** est un petit village de 65 maisons et d'altitude moyenne (1140 m I.G.N.).

Situé en contrebas de la route qui traverse l'Alputarra, une piste de deux kilomètres permet d'y accéder en automobile. Des chemins muletiers le relie à travers champs à Busquistar à l'Est et à Ferreirola au Sud Ouest.

Atalbeitar s'adosse, au Nord, à une falaise et repose sur un rocher d'où il domine la vallée.

Cette situation à la fois abritée et surélevée de quelques mètres lui confère un aspect défensif. A l'intérieur de ces limites naturelles, l'habitat est très groupé et ne laisse que peu d'espace aux circulations.

La piste s'arrête à l'entrée Ouest. A cet endroit, une place bordée de l'église et de l'école permet de stationner les véhicules automobiles.

Une rue pénètre dans le village jusqu'à une place centrale et circulaire, équipée d'une fontaine récemment aménagée.

Une autre rue parallèle à la première, c'est-à-dire de direction Est Ouest borde cette place. Les deux axes distribuent la grande majorité des habitations.

A l'extrémité Est, les rues et le bâti aboutissent à un chemin de forte pente. En haut de ce chemin se trouve l'unique fontaine ancienne d'Atalbeitar.



## ATALBEITAR

- . Plan parcellaire
- . Plan topographique ech. 1/707
- . Plan Tinados et Azoteas
- . Plan Accès des maisons
- . Plan Activités

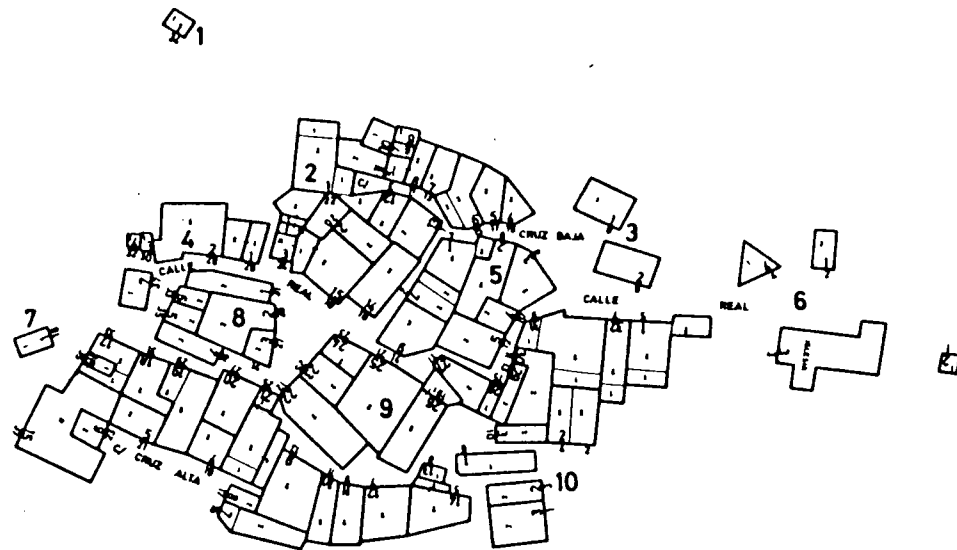
### Photographies

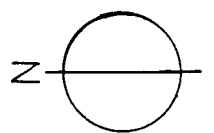
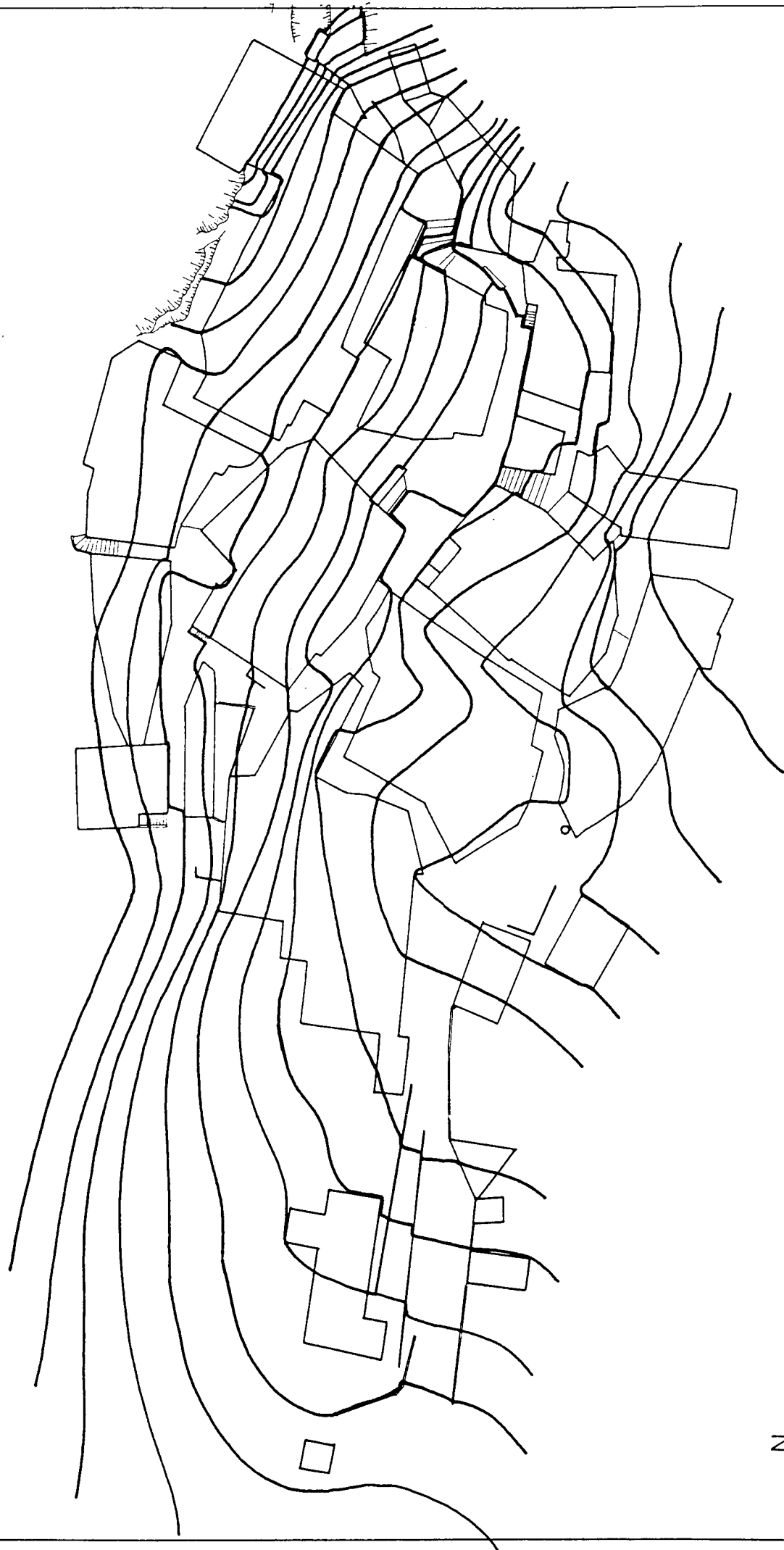
- . Rues
- . Façades

### Relevés

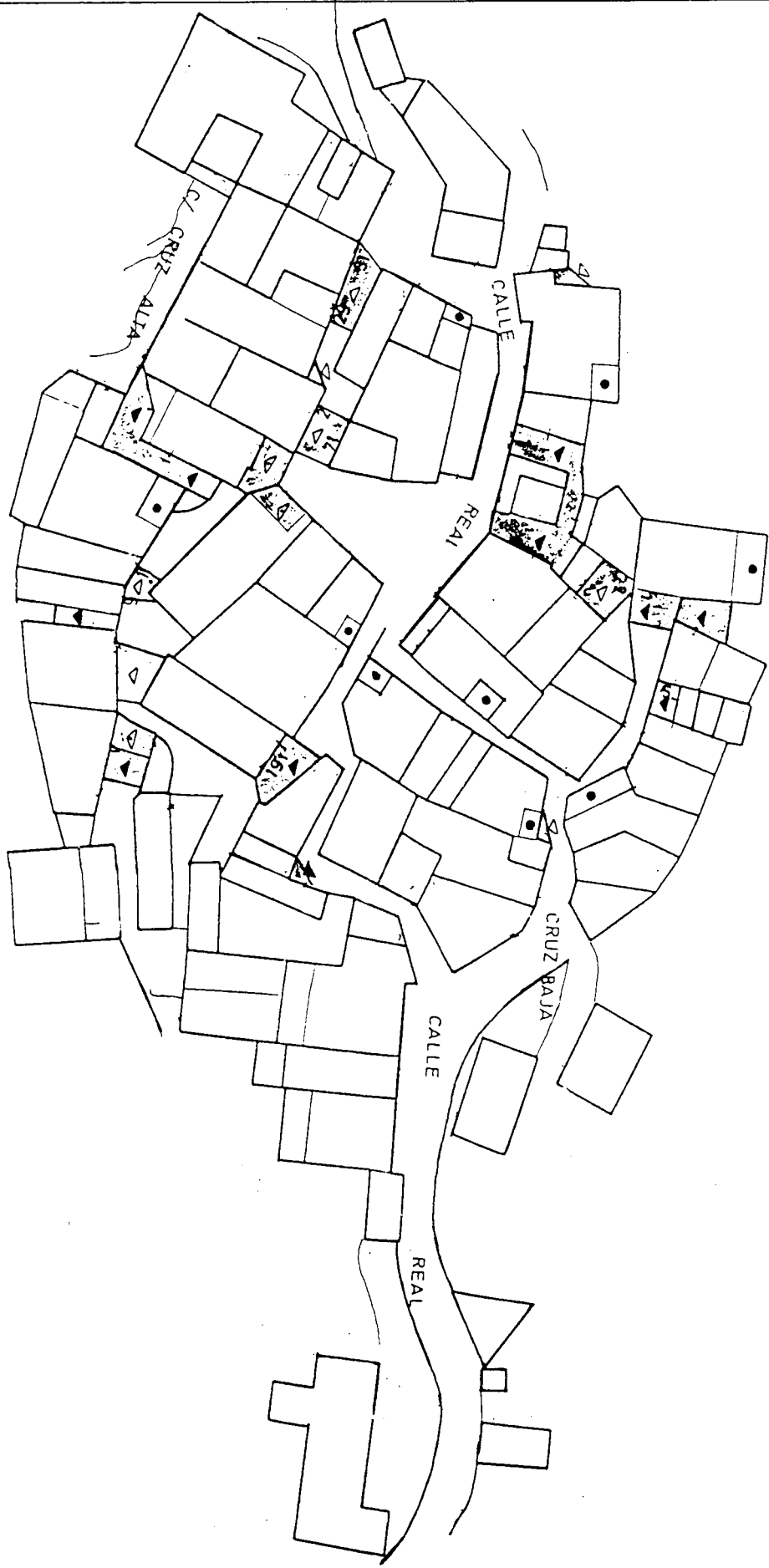
- . Plan des relevés ech. 1/2000è

Une planche photos d'intérieur.

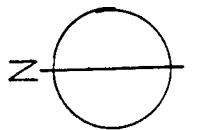




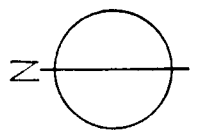
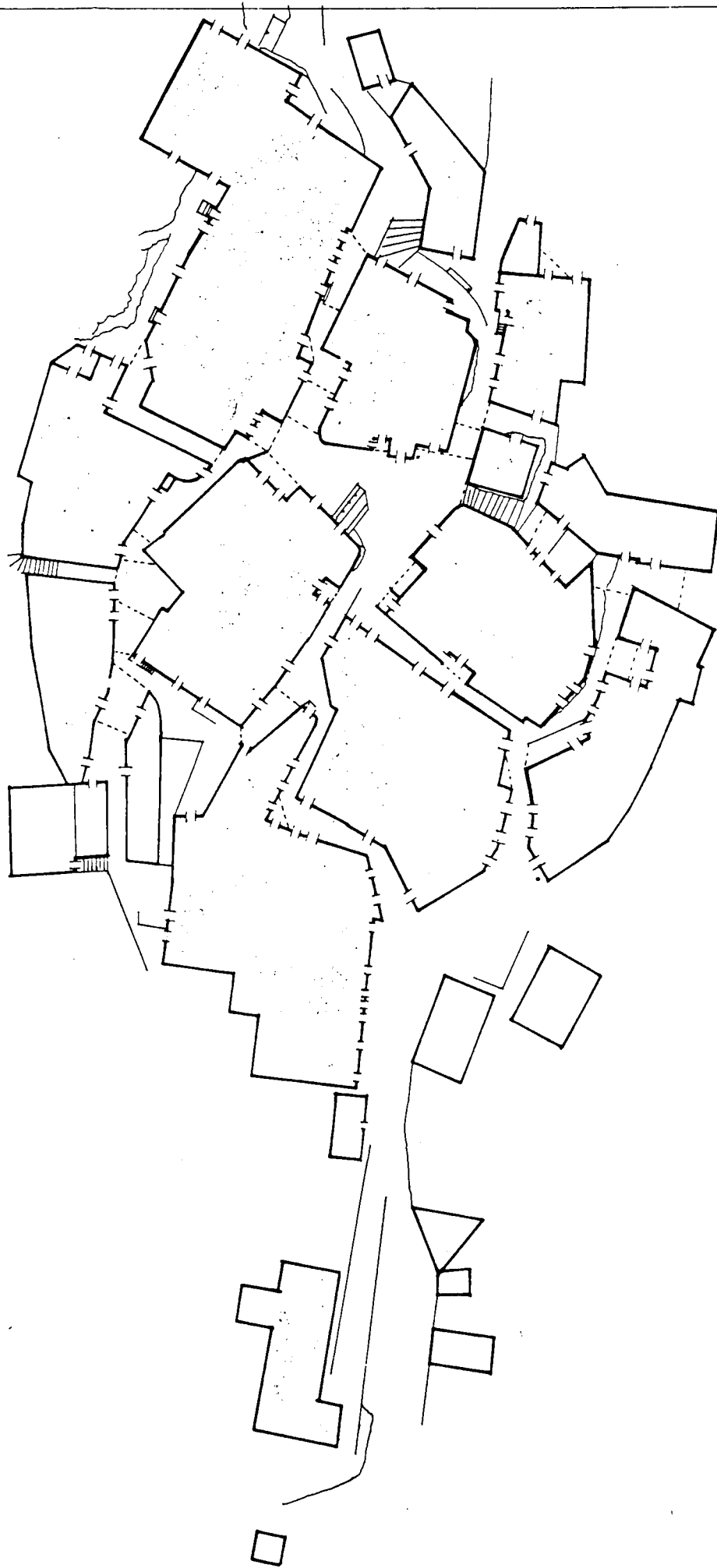
PLAN TINADO et AZOTEA



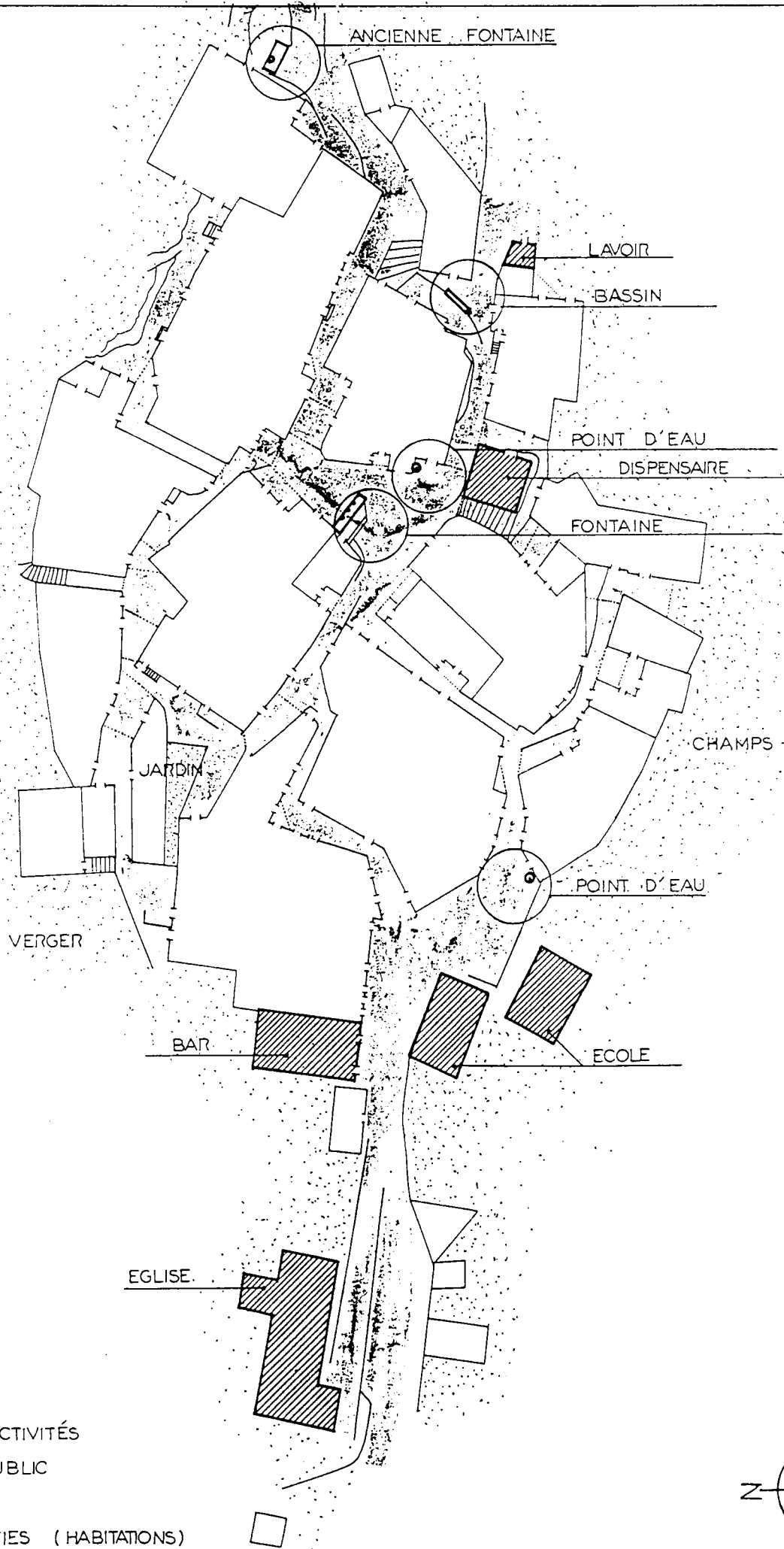
- △ TINADO
- ▲ TINADO HABITÉ
- AZOTEA
- ▲ AZOTEA SUR TINADO







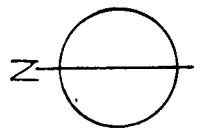
PLAN DES ACCES des maisons



# PLAN DES ACTIVITES



-  LIEUX D'ACTIVITES
-  ESPACE PUBLIC
-  VEGETATION
-  ZONES BATIES (HABITATIONS)

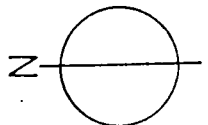
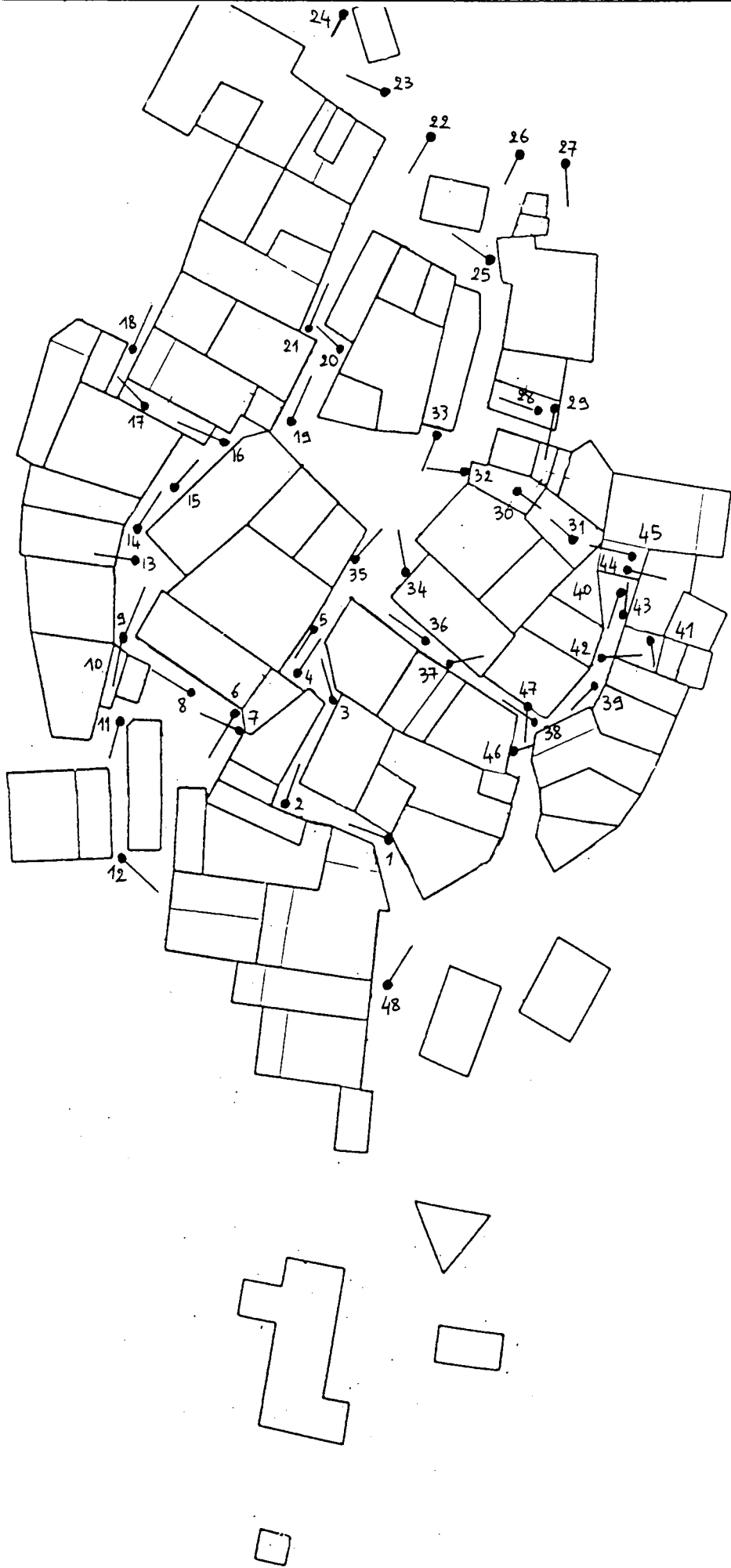




RUES

ATALBEITAR

PLANCHE N°1








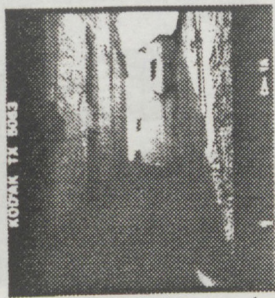
1

2

3

4

5



4

4

4

4

4





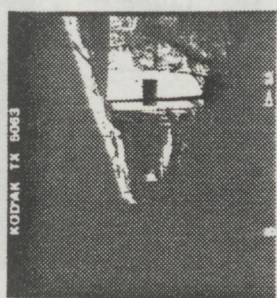
6

7

8

9

10



4

4

4

4

4






11

12

13

14

15



4

4

4

4

4




16

17

18

19

20



4

4

4

4

4


21

22

23

24

25



4

4


4

4

4



26



31

4

27



32

4


28



33

4


29



34


4

30



35

4



36

4




37

4



38

4




39

4



40

4



4



5



5



5




5

41




5

42



5

43




5

44




5

45



5

46



5

47



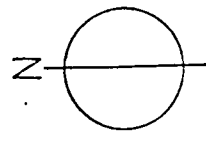
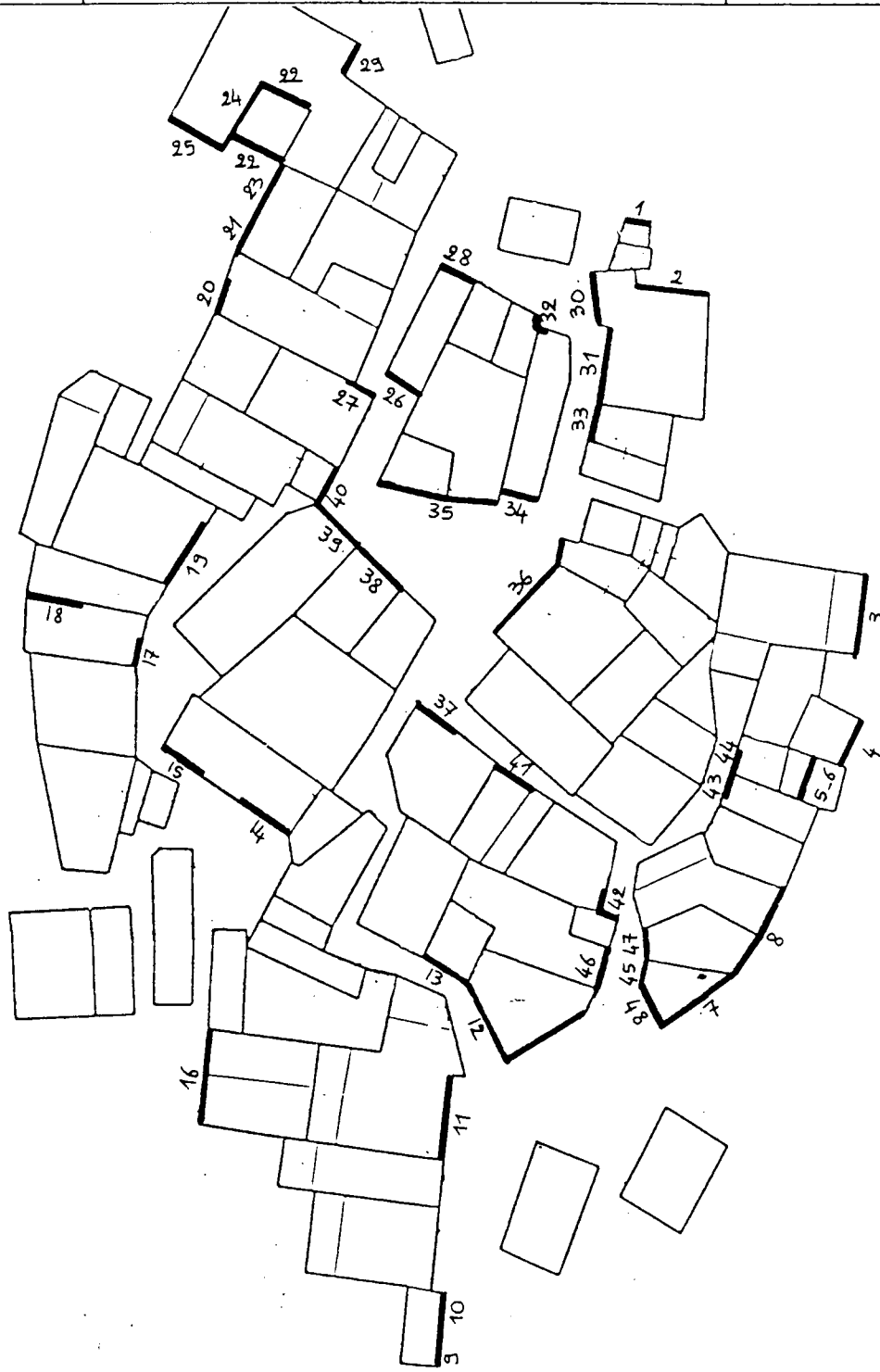
5

48



5














26

27

28

29

30





31

32

33

34

35






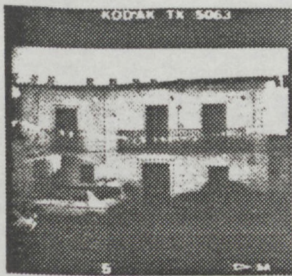
36

37

38

39

40







41

42

43

44




45



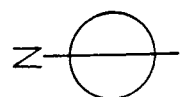
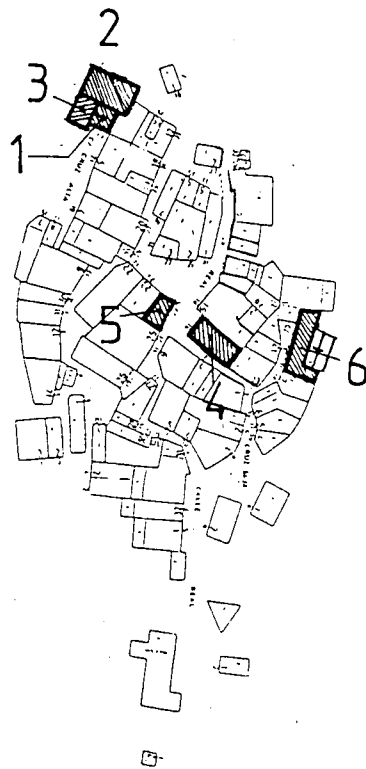
46

47

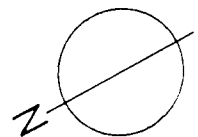
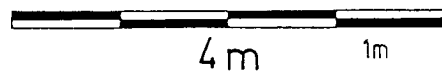
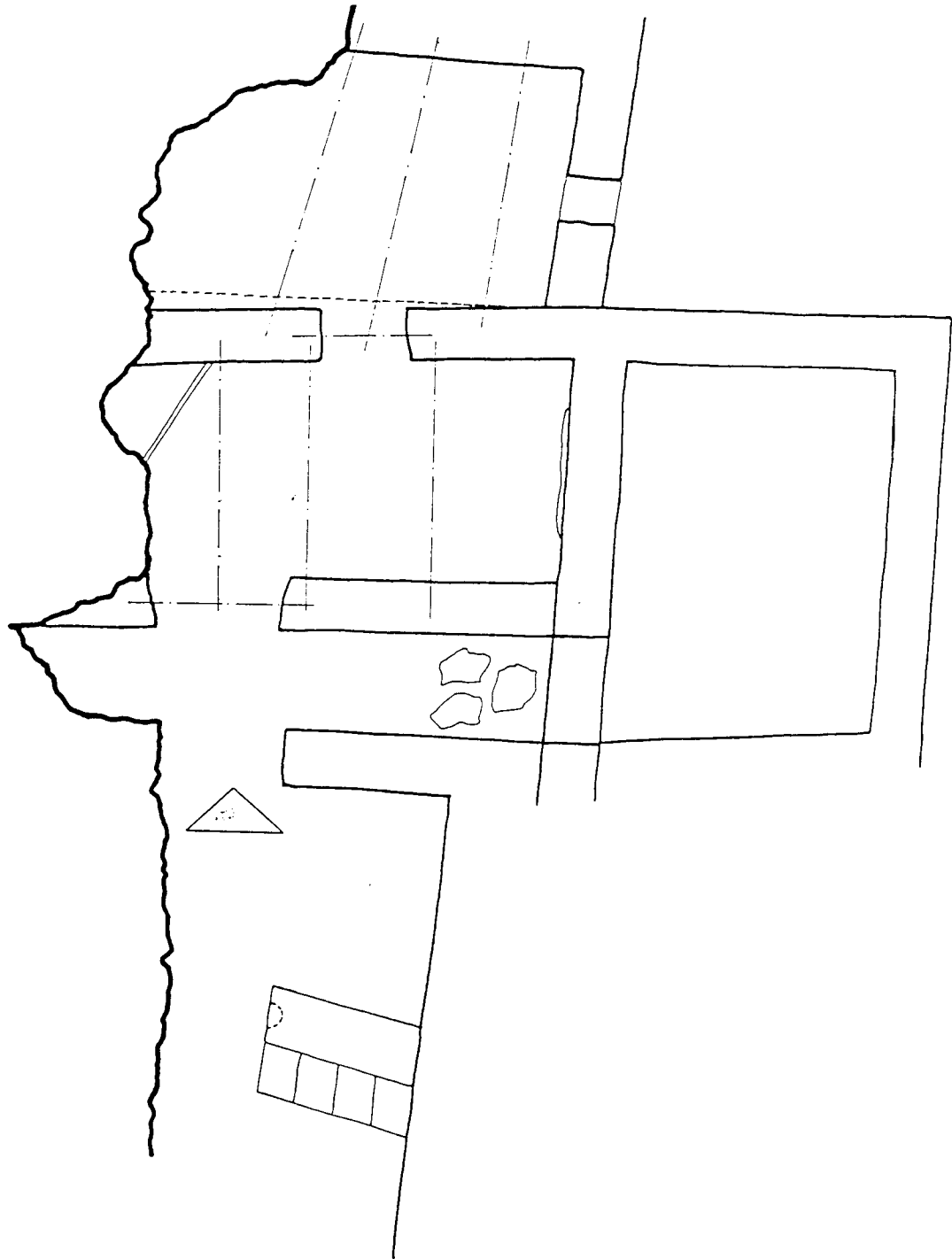
48



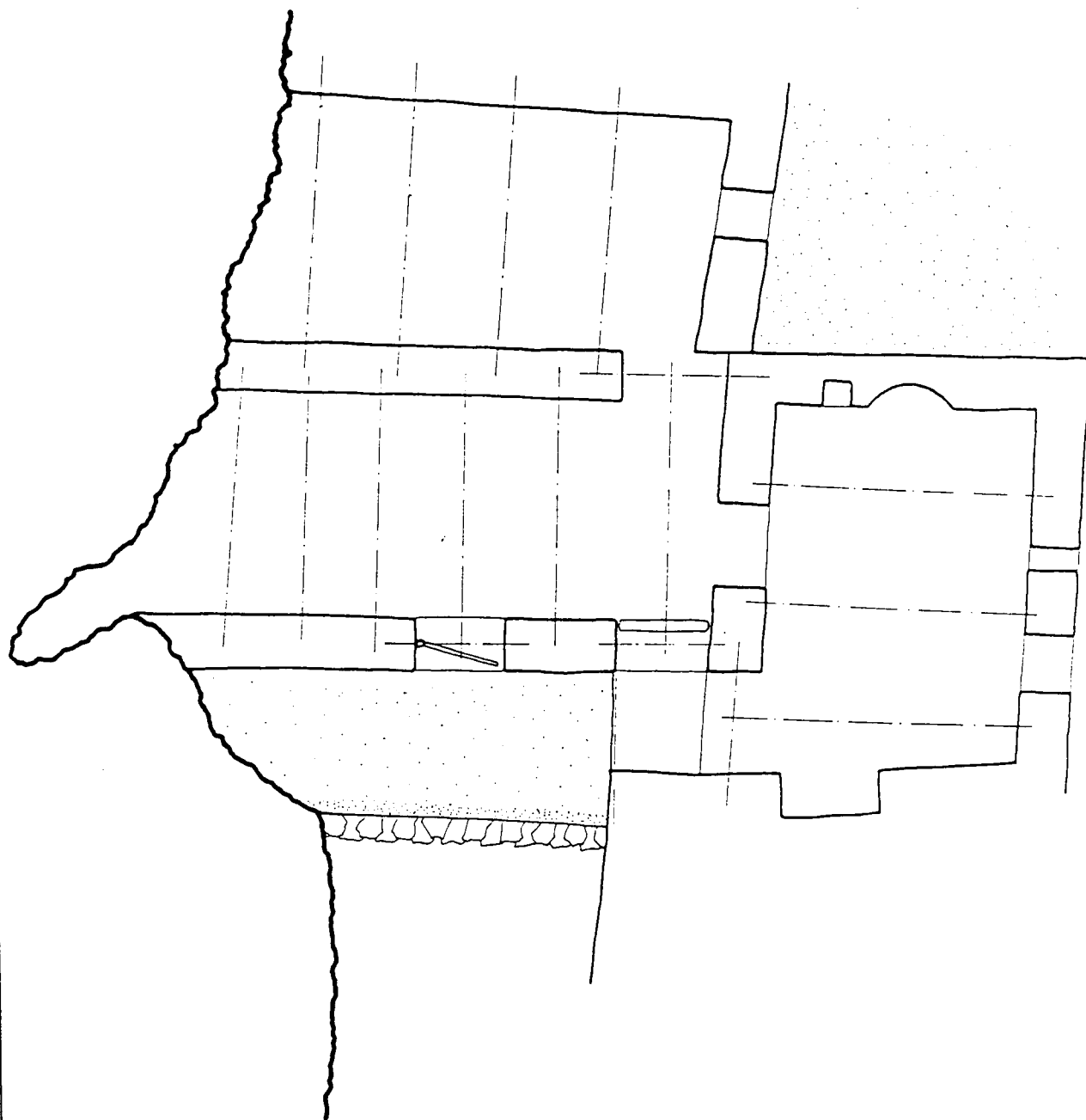




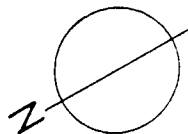
ATALBEITAR RELEVÉ N°1 Rez de chaussée



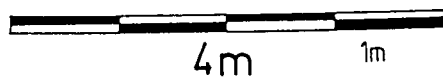
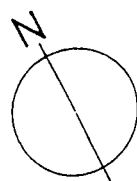
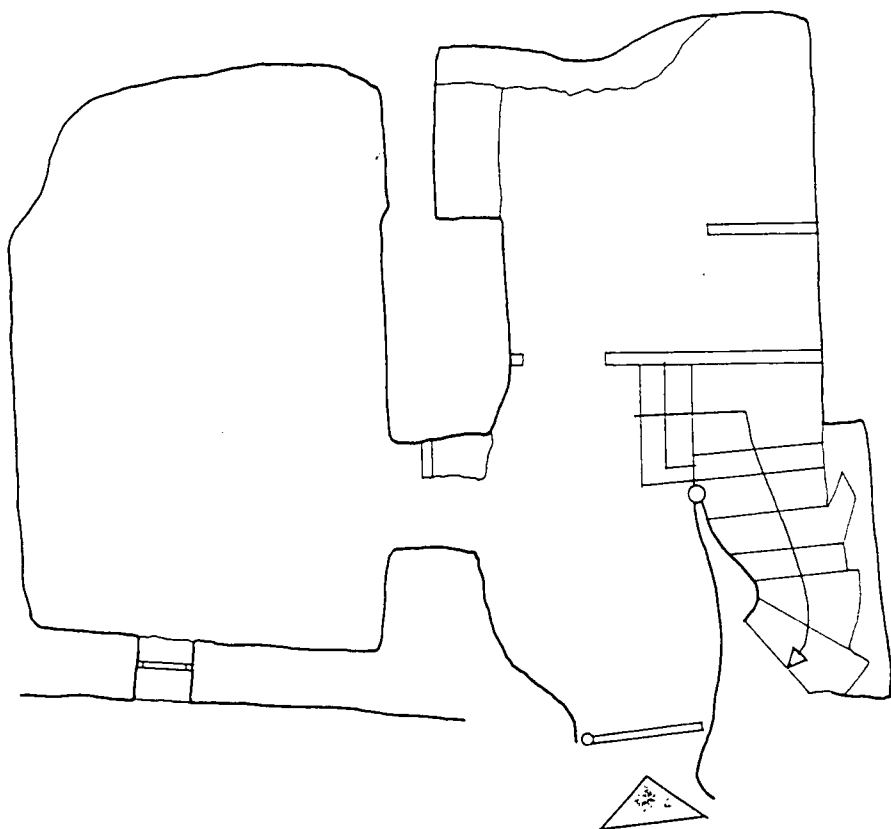
ATALBEITAR RELEVÉ N°1 Etage



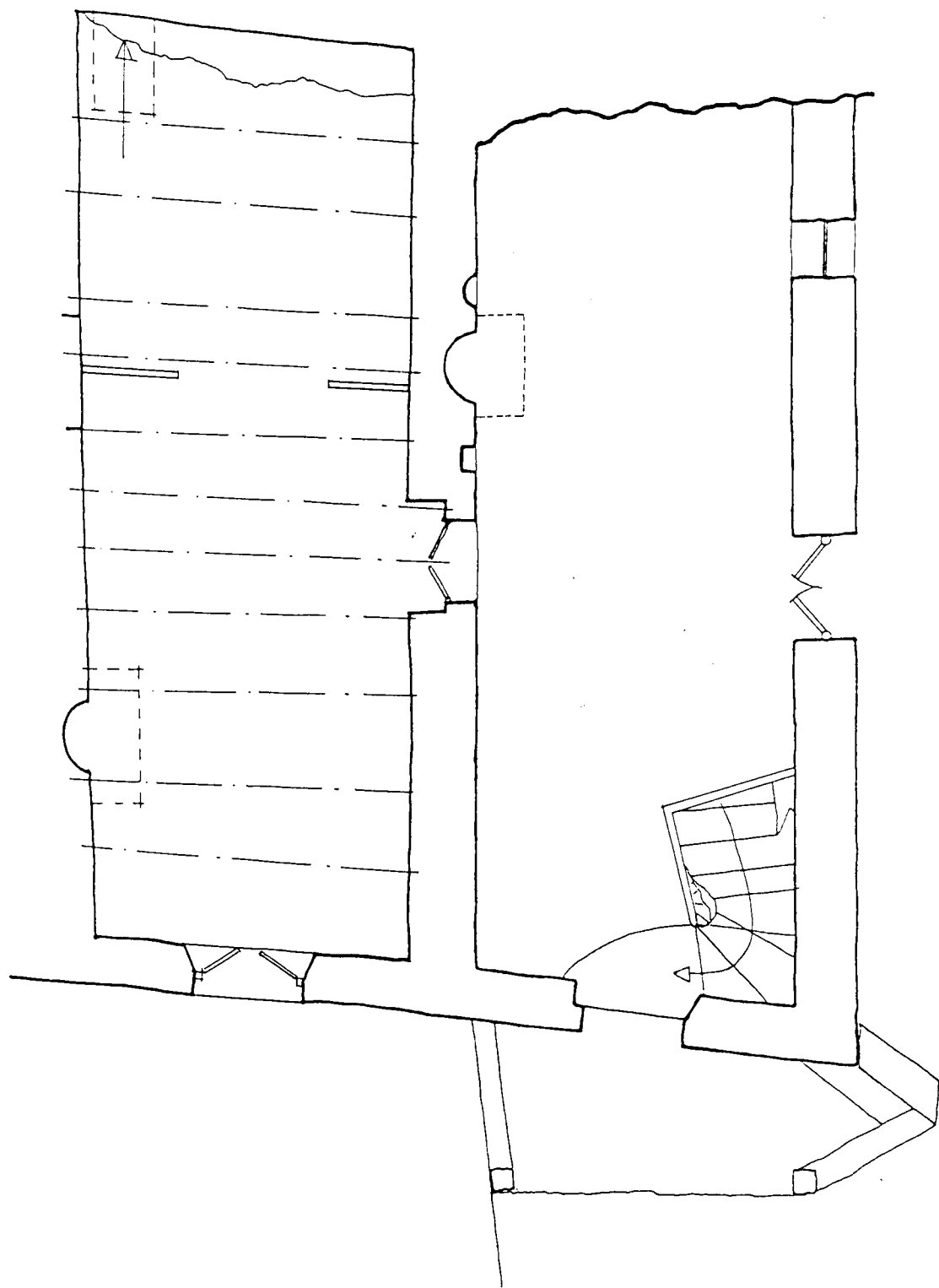
4m



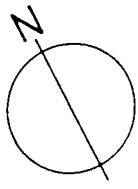
ATALBEITAR RELEVÉ N°2 Rez de chaussée



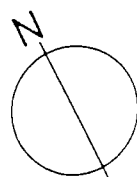
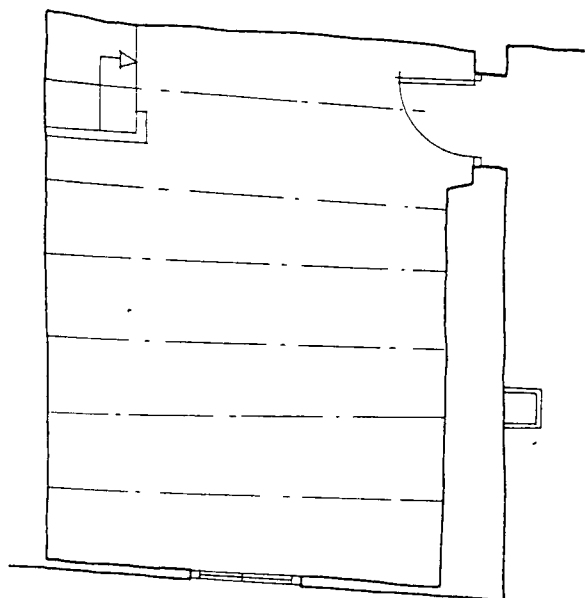
ATALBEITAR RELEVE N°2 Premier etage



4m 1m



ATALBEITAR RELEVÉ N°2 Deuxieme etage

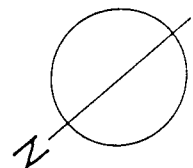
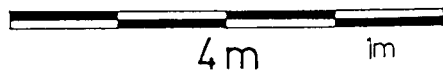
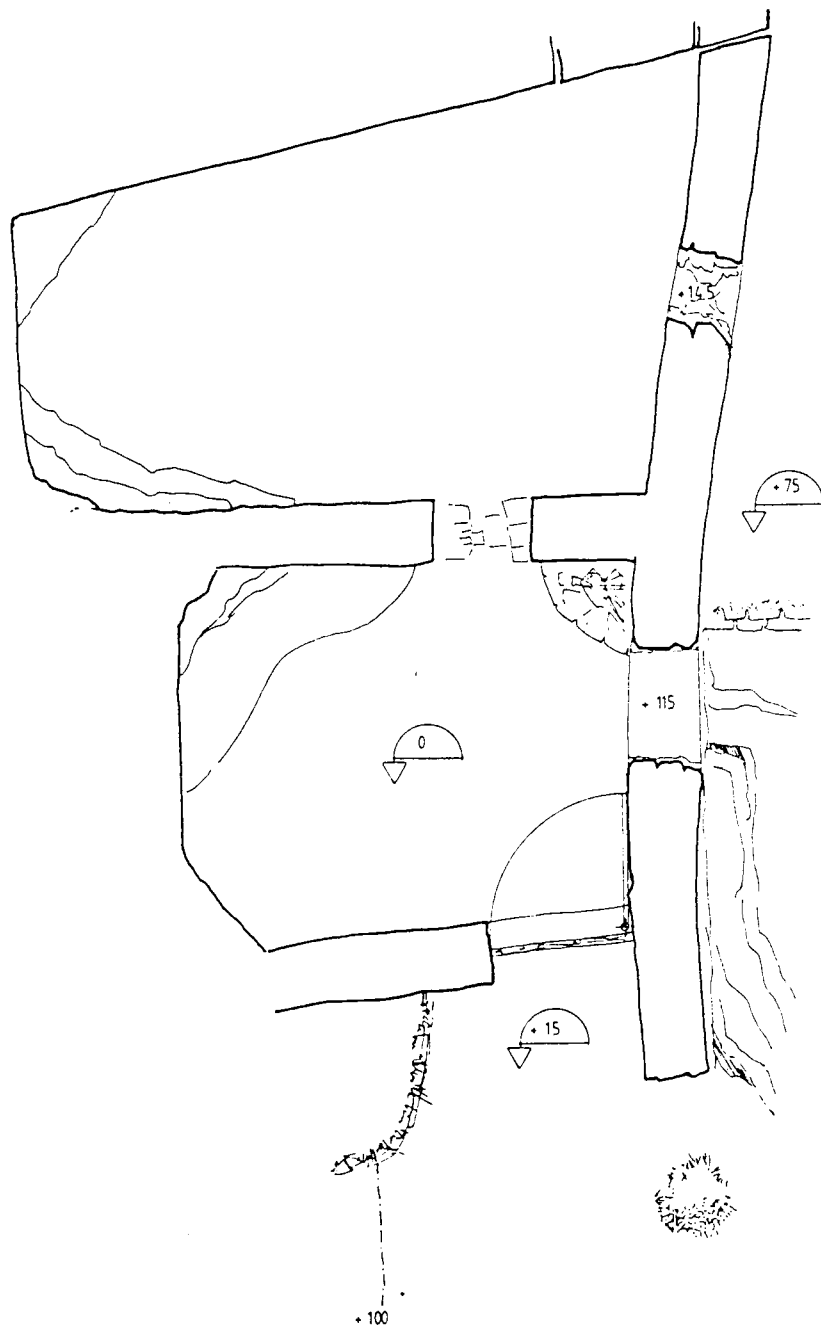


4m


1m



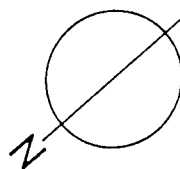
ATALBEITAR RELEVÉ N°3 Rez de chaussée



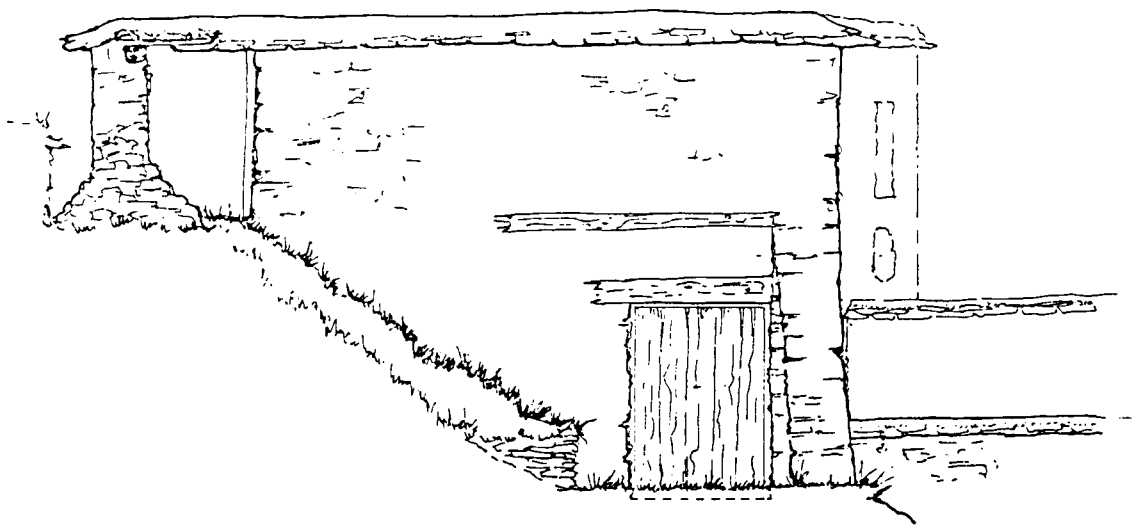
ATALBEITAR RELEVÉ N°3 Etage



4 m 1m

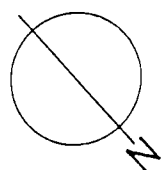
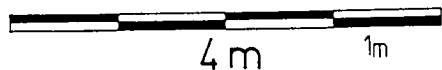
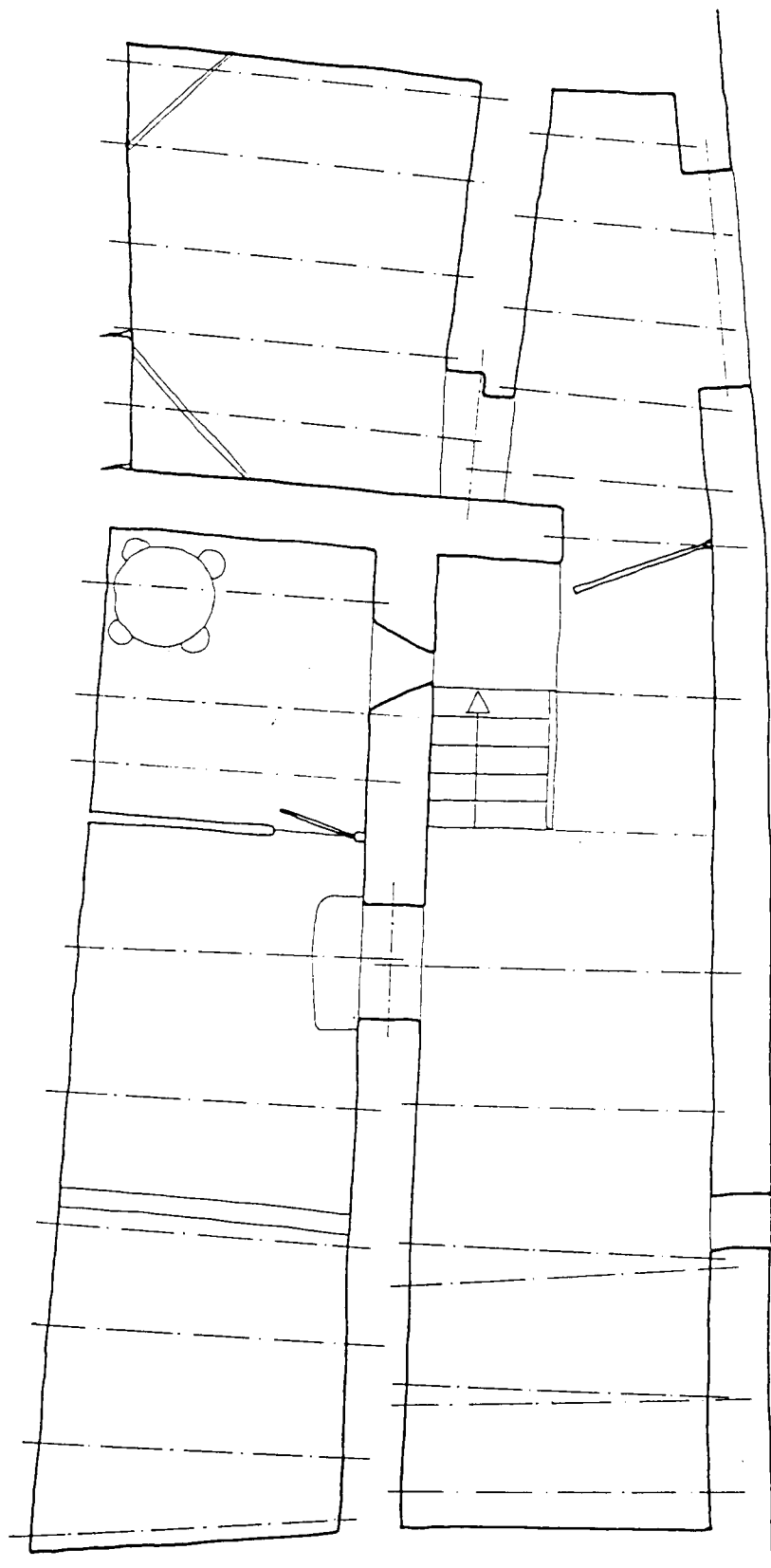


ATALBEITAR RELEVÉ N°3 Elévation nord ouest

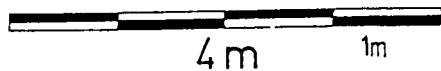
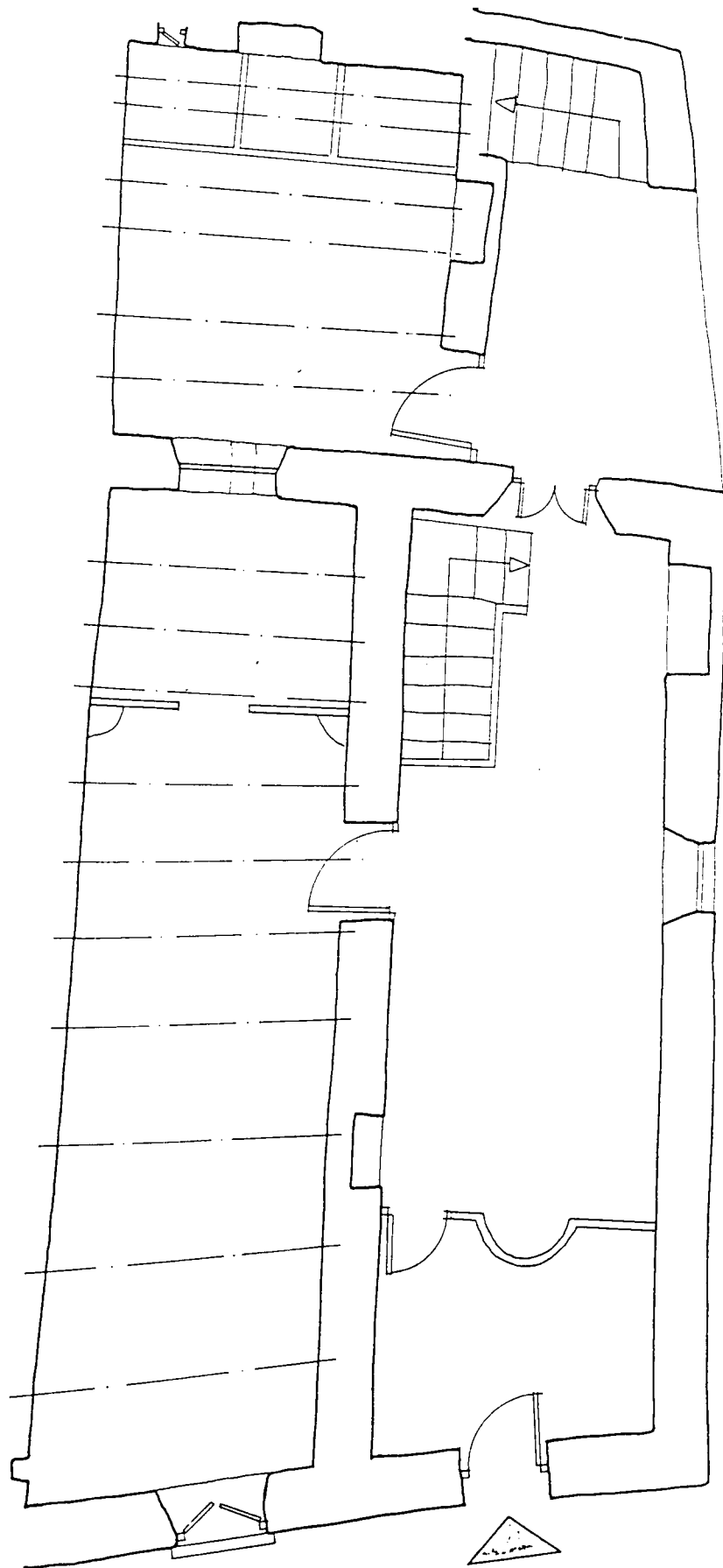


4m m

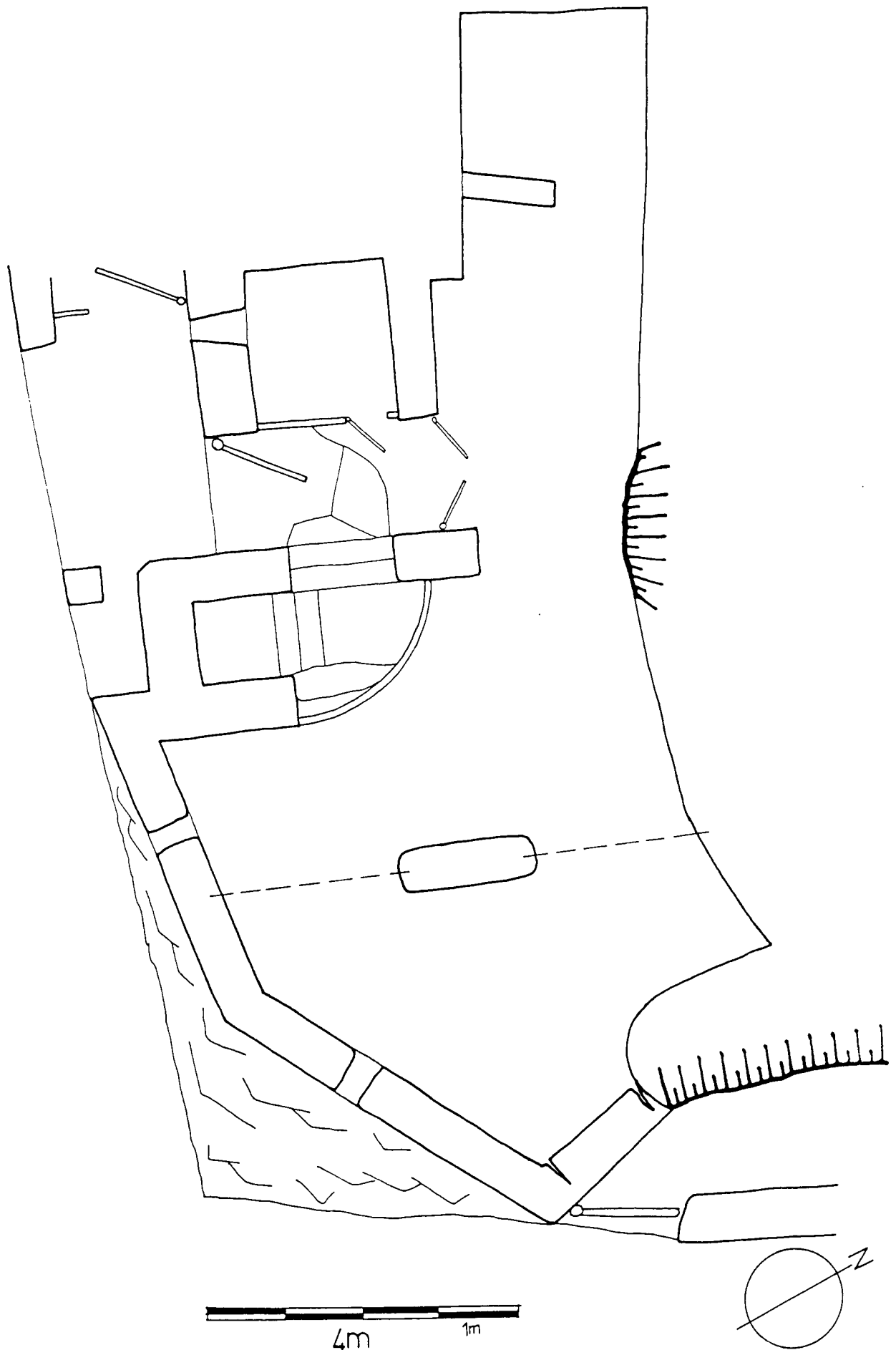
ATALBEITAR RELEVÉ N°4 Rez de chaussée



ATALBEITAR RELEVÉ N°4 Etage



ATALBEITAR RELEVÉ N°5 Rez de chaussée



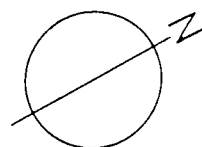


ATALBEITAR RELEVÉ N°5 Etage

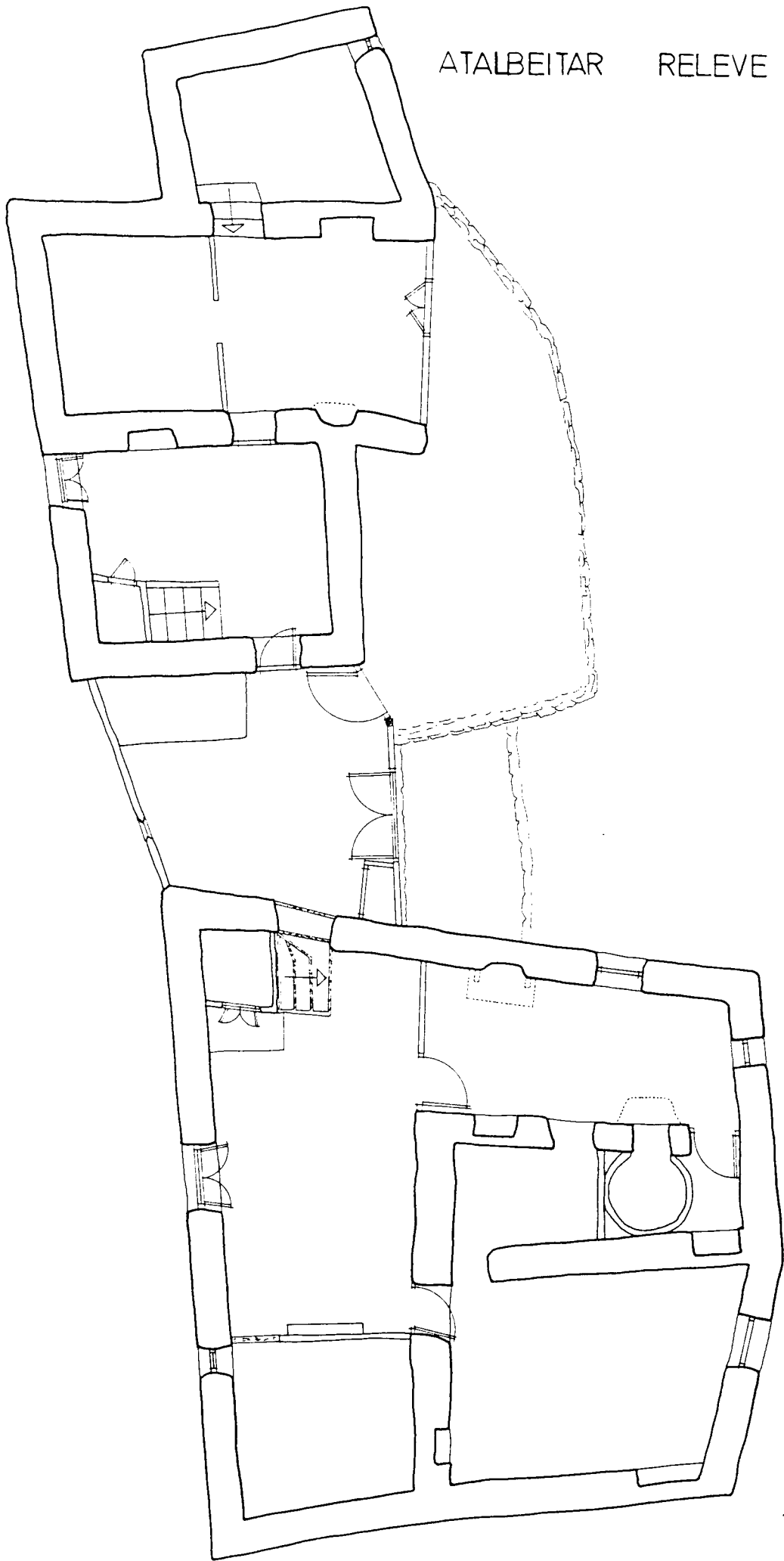


4m

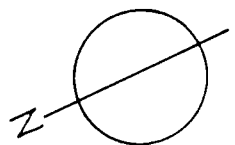
1m



ATALBEITAR RELEVÉ N°6

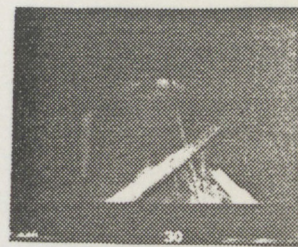

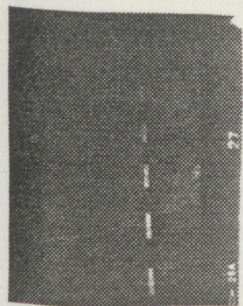


4m 1m









RELEVÉ N° 5





P=9





P= 6

RELEVÉ N° 2



RELEVÉ N° 4



P=9



BUBION

## BUBION

**BUBION** est un des trois villages du Barranco de Poqueira. Voisin de Capileira, il s'en distingue par une composition urbaine moins dense et un relief moins escarpé.

Il est établi sur le versant Est du Barranco, en aval de la route actuelle, à une altitude comprise entre 1 100 et 1 300 m. Ses dimensions importantes lui permettaient d'abriter en 1960 703 habitants.

Les différentes parties qui le composent sont séparées par des jardins et quelques champs cultivés. La toponymie locale distingue le Barrio Ermita, le Barrio de Los Martires, le Barrio del Lavadero qui forment à l'Est une partie isolée ; puis, au centre, les Barrios Alto, Trocadero et Bajo qui constituent le corps principal du village où l'on trouve l'église ; puis à l'Ouest, le Barrio Hornillo.

De ce dernier part un chemin muletier vers Capileira.

De l'autre côté du village, et de la même façon, un chemin mène à Pampaneira à partir du Barrio Bajo. Un troisième, au Nord Est, relie le Barrio Ermita à Pitres.

## BUBION

- . Plan général
- . Plan topographique
- . Plan topo général
- . Plan topo ech. 1/1414
- . Plan Tinados et Azoteas
- . Plan des activités ech. 1/1414
- . Plan des toitures ech. 1/1414

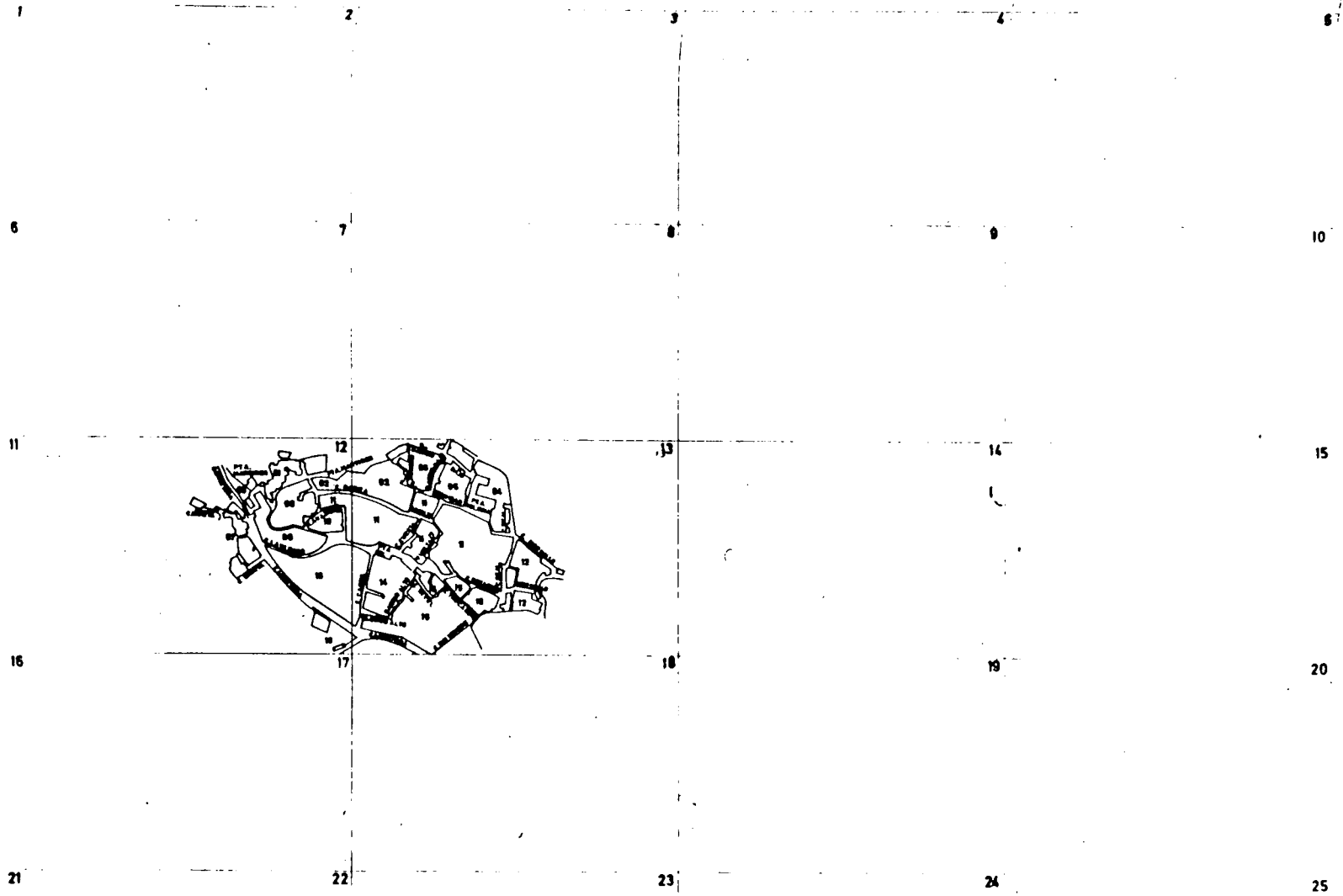
### Photographies

Rues p 1	36 photos	
p 2	51	
p 3	29	128
p 4	12	

### Façades

p 1	26	
p 2	20	73
p 3	19	
p 4	8	

Relevés 10 - 1




**MINISTERIO DE HACIENDA**  
 SERVICIO DE VALORACION URBANA

DELEGACION DE GRANADA  
 T.º MUNICIPAL SUBSIDI

CLAVE



DESCRIPCION

El Ayuntamiento



ESCALA GRÁFICA

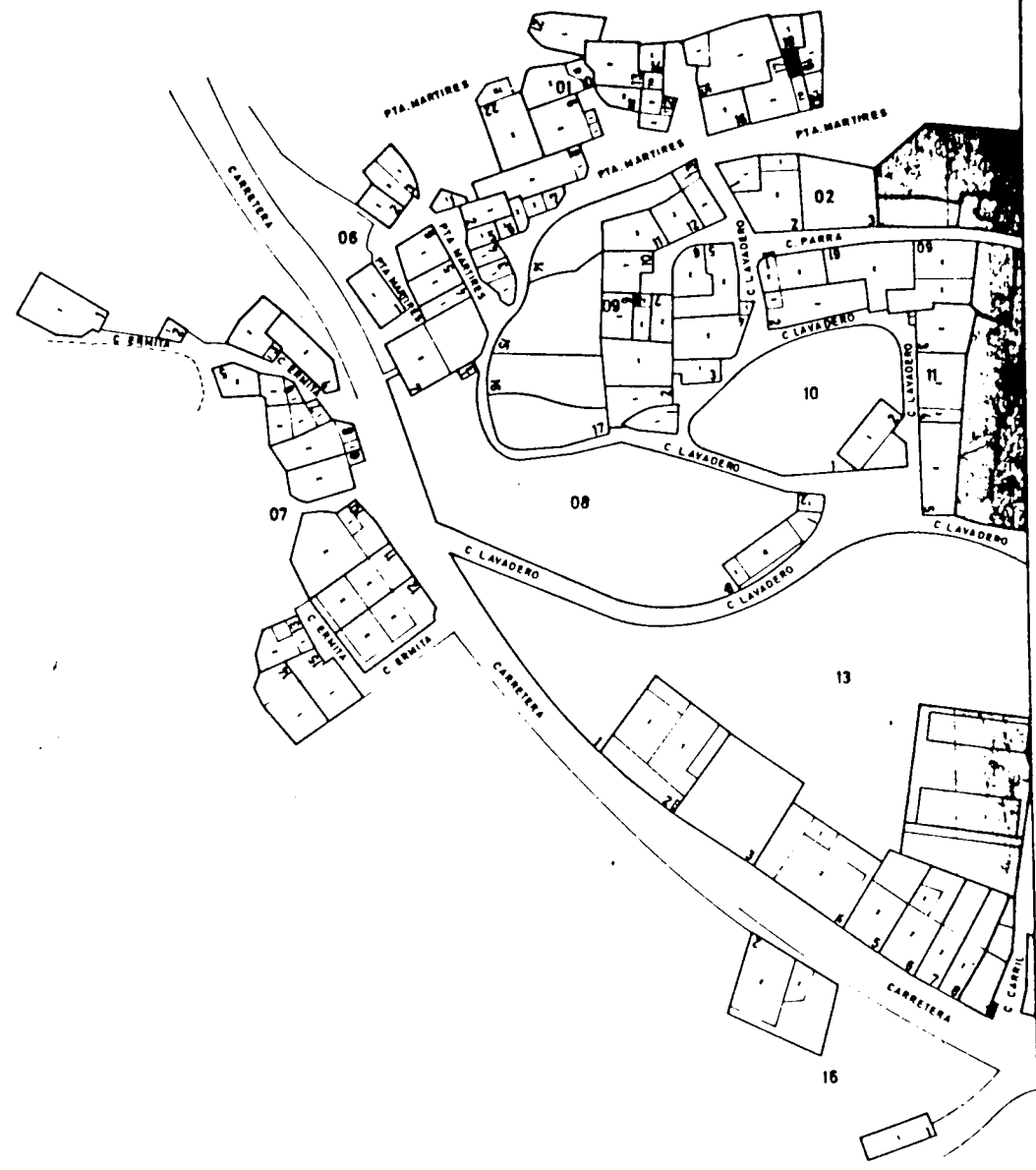


**PLANO GENERAL**

ESCALA 1:2.500



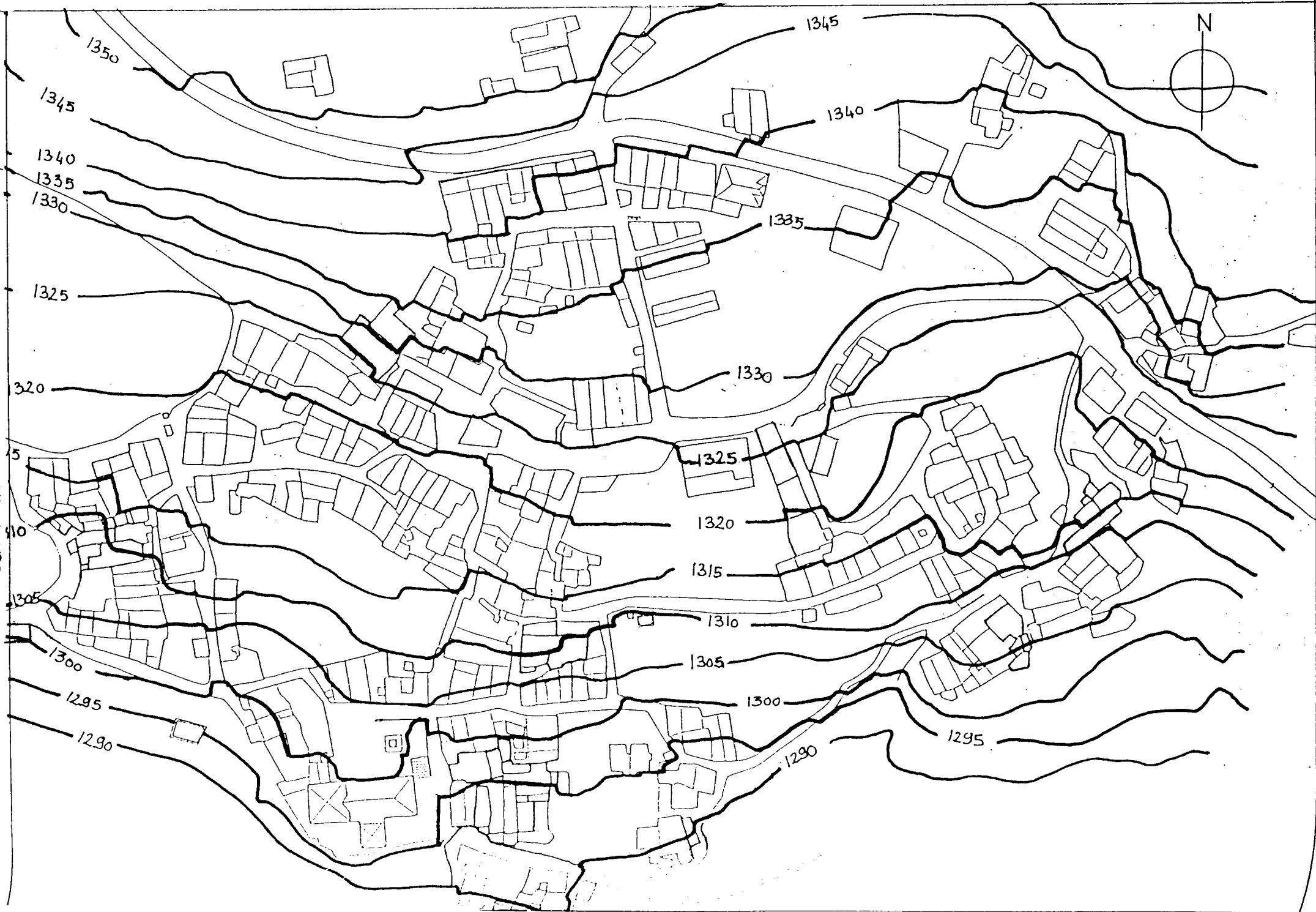






PLAN TOPOGRAPHIQUE

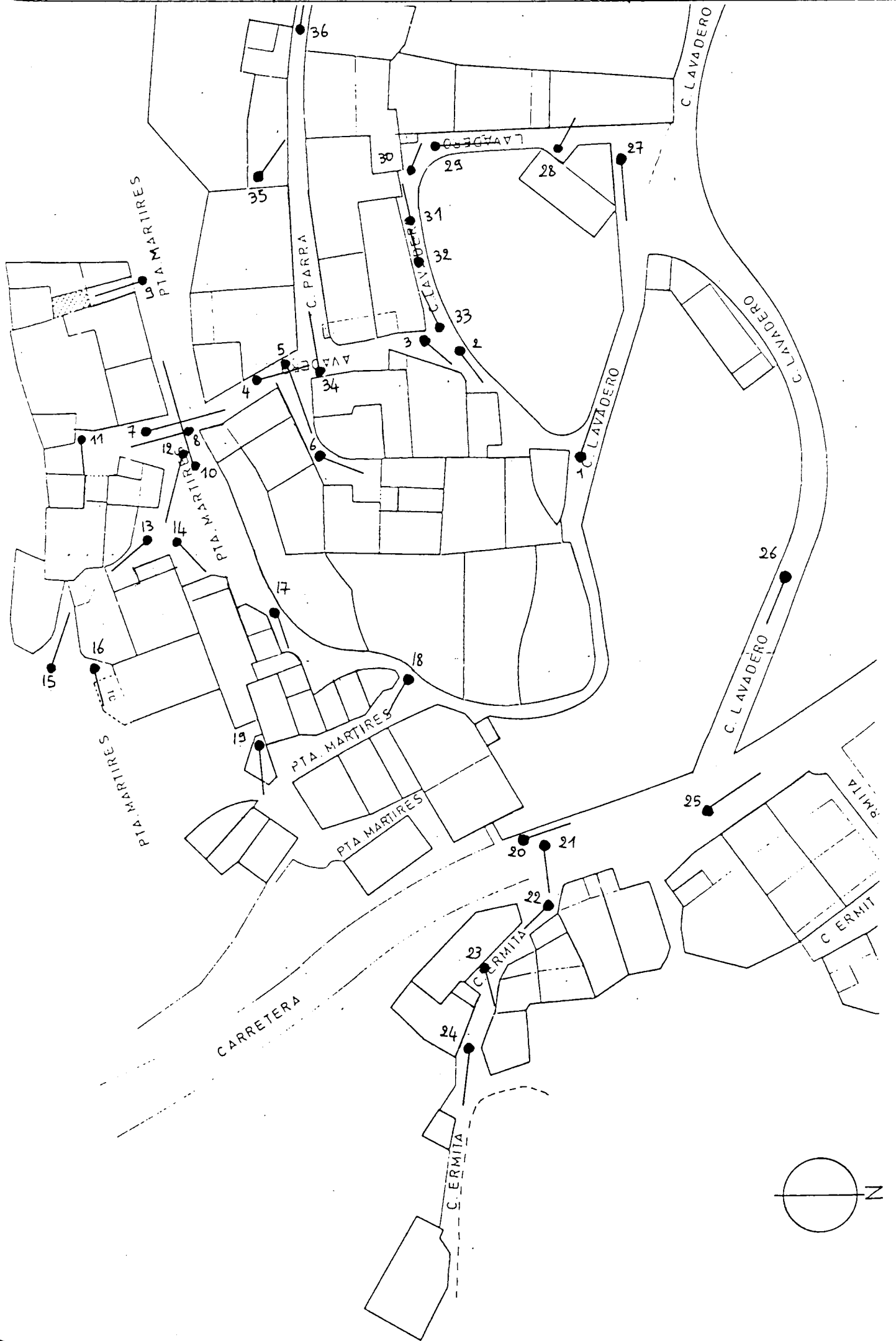
ech 1/1414














1



17

2



17

3



17

4




17

5



17

6




17

7



17

8



17

9




17

10




17

11



17

12



17

13



17

14




17

15




17

16



17

17



17

18



17

19



17

20



17




21

22

23


24



19



19



19



19

25


26

27


28



19



19



19



19

29

30

31

32


33



19



19



19



19




19

34

35

36



19

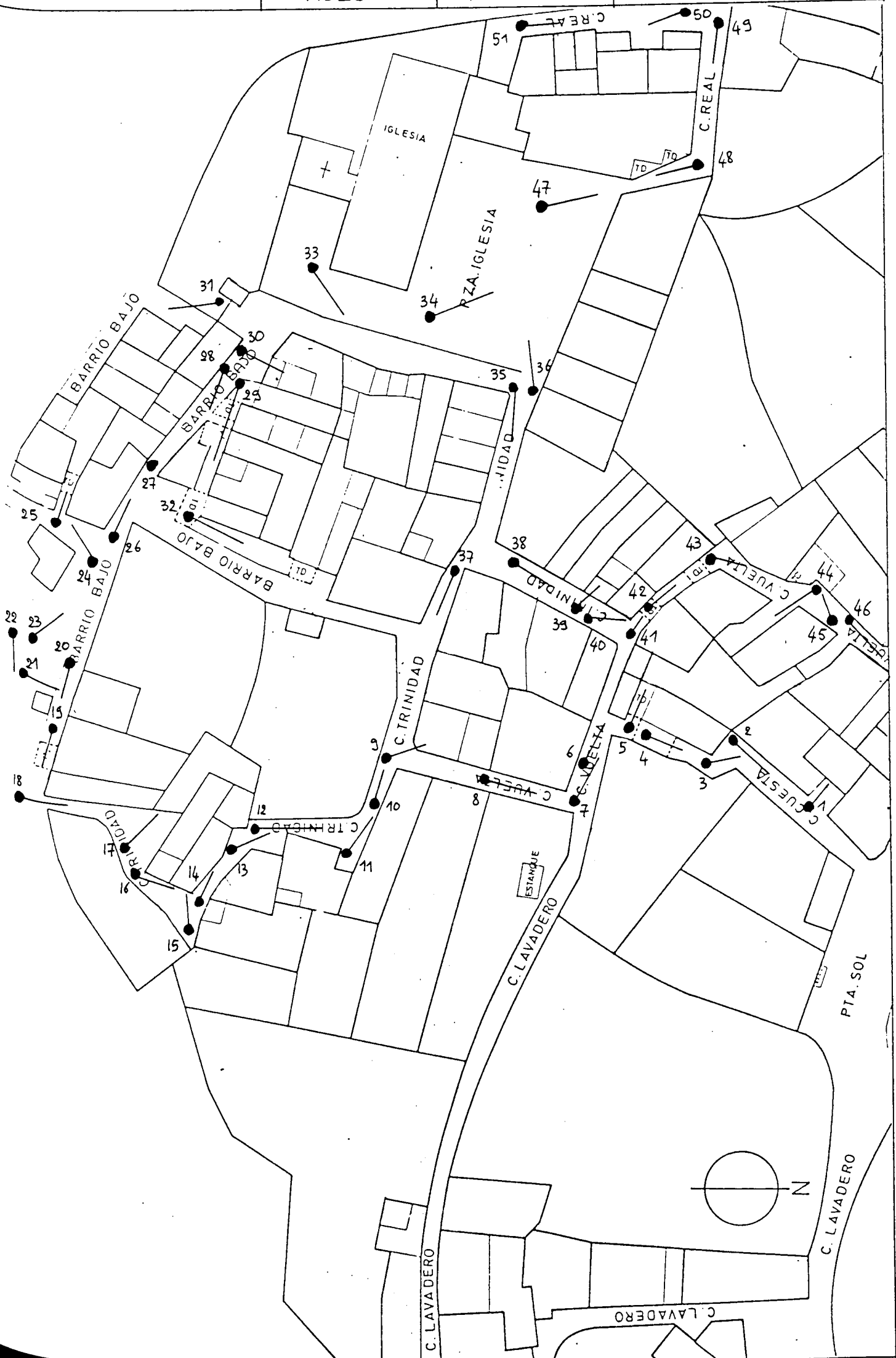


19



19







1


2

3

4

5

6



13




13




13



13



13



13

7

8

9

10

11




13




13



13



13



13

12

13

14

15


16




13




13



13



13



13

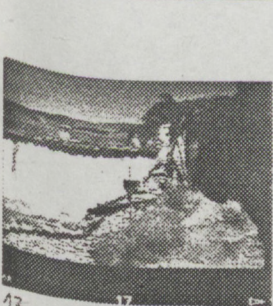
17

18


19

20


21



13



13



13



13



13

22

23

24

25

26



13



13



13



13



13



27




13

28




13

29



13

30




13

31




13

32




13

33



13

34



21

35



13

36



21

37



13

38




13

39




13

40




21

41



21

42



21

43



21

44




21

45



21

46




21

47



21

48




21

49




21

50



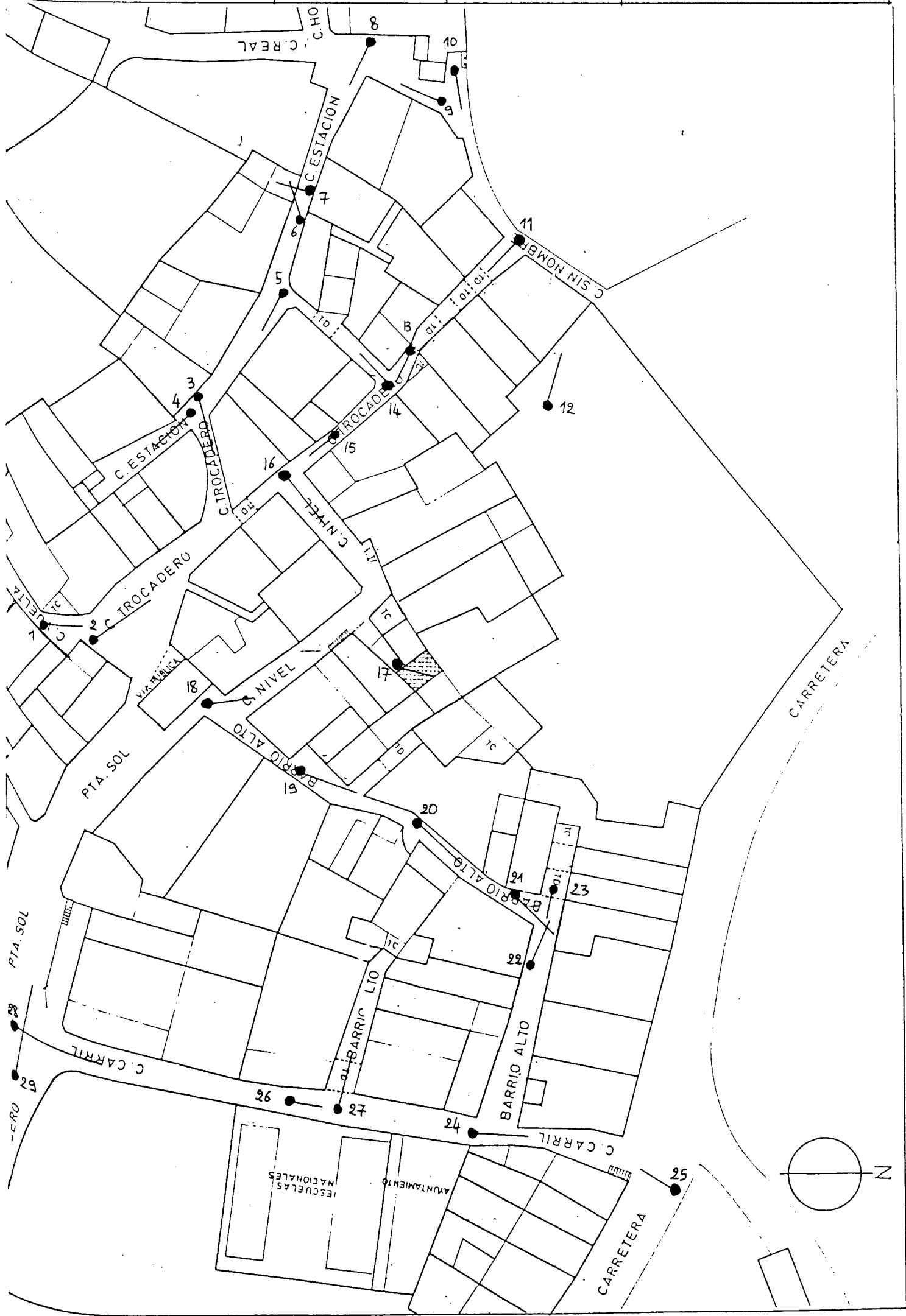
21

51



21







1

2

3

4

5

6



21

21

21

21

21

7




8

9

10

11

12



21

21

21

21

21


13

14

15

16

17



21

21

21

21

18



19

20

21

22

23



21

21

21

21

21

24




25

26

27

28

29



17

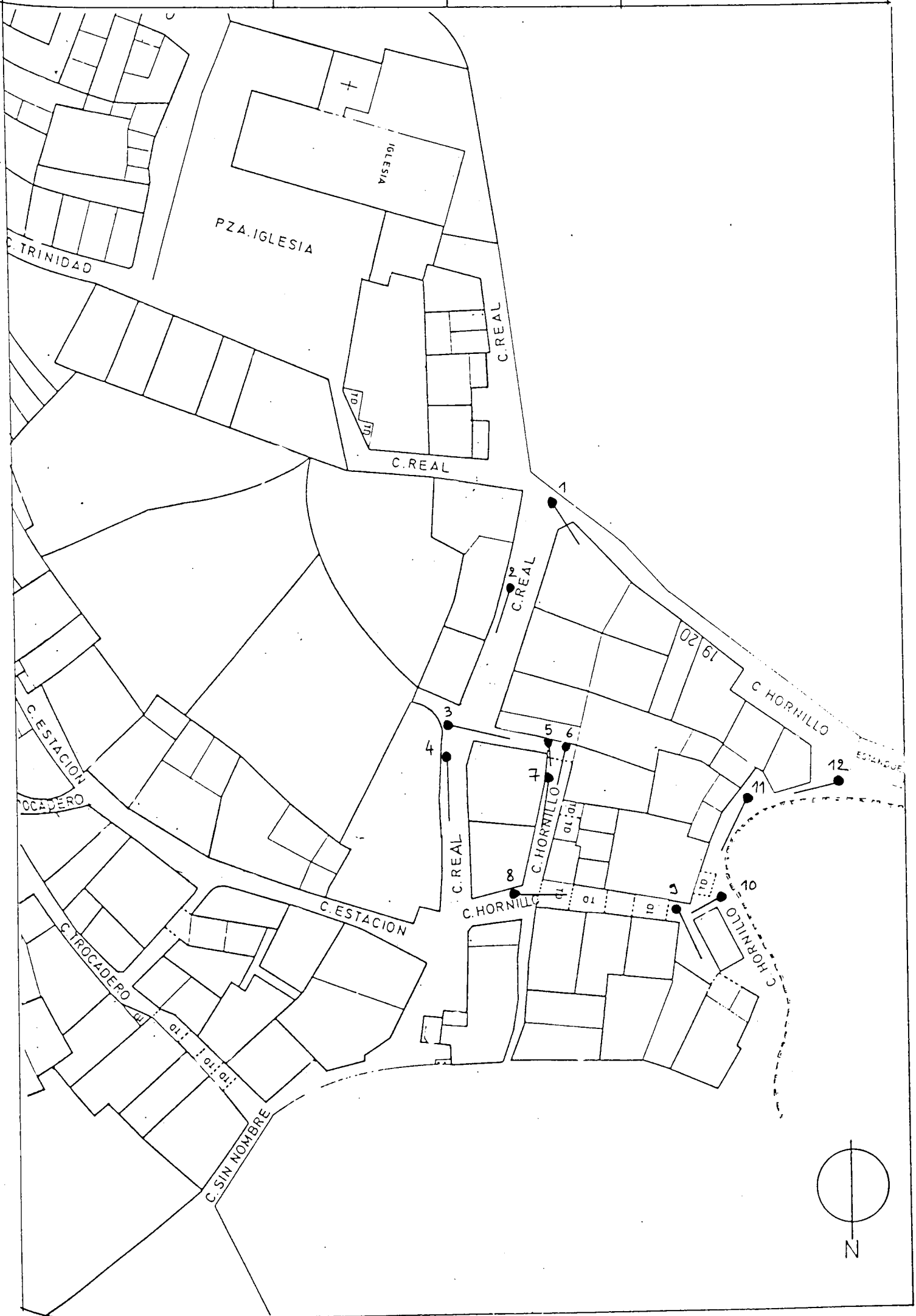
17

17

17

17







RUES

BUBION


PLANCHE N°4

1

2

3

4



17



17



17



17

5

6

7


8



17



17



17



17

9

10

11

12




17



17

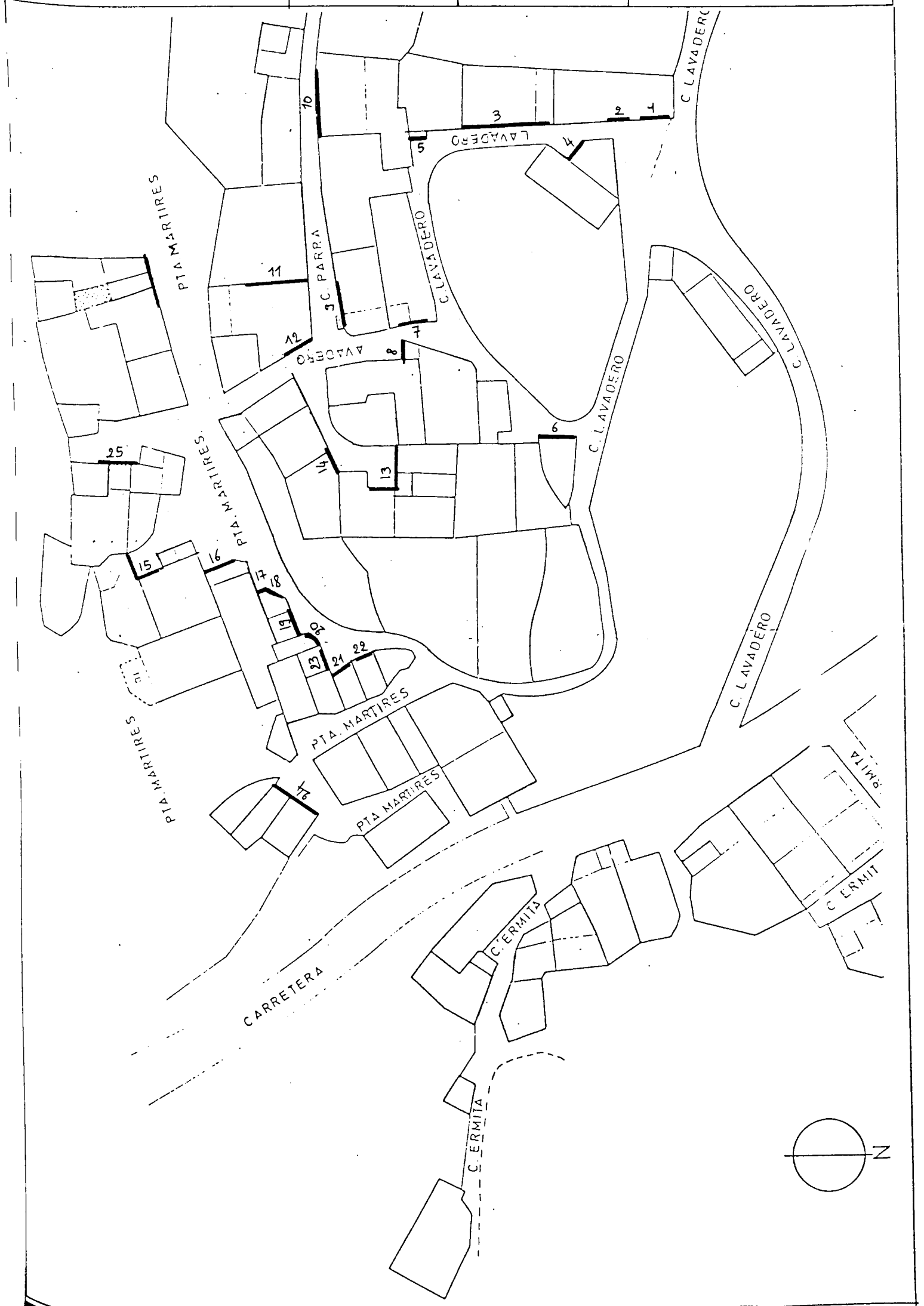


17



17







FACADES

BUBION

PLANCHE N°1

1

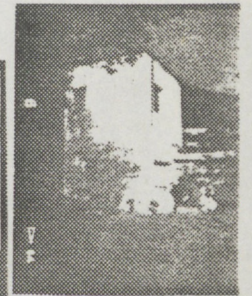


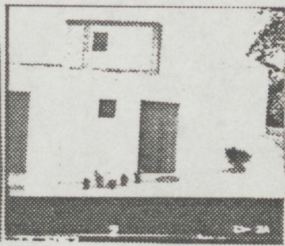
2

3

4

5

6



16

16

16

16

16





7

8

9

10

11



16

16

16

16





12

13

14

15

16



16

16

16

16

16



17

18

19

20

21



16

16

16

16

16



22

23

24

25

26



16

16

16

16

16







FACADES

BUBION


PLANCHE N°2

1




15

2



15

3



15

4




15

5



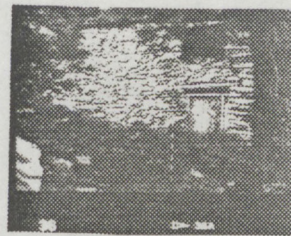
15

6




16 (39° photo)

7



16

8




16

9




16

10




16

11




16

12



16

13



16

14




16

15



16

16



16

17



15

18




15

19



15

20



15







1

2

3


4




15



15



15



15


5

6

7

8


9



15



15



15



15




15

10

11

12


13




15



15



15



15

14

15

16



15



15



15


17

18

19



15

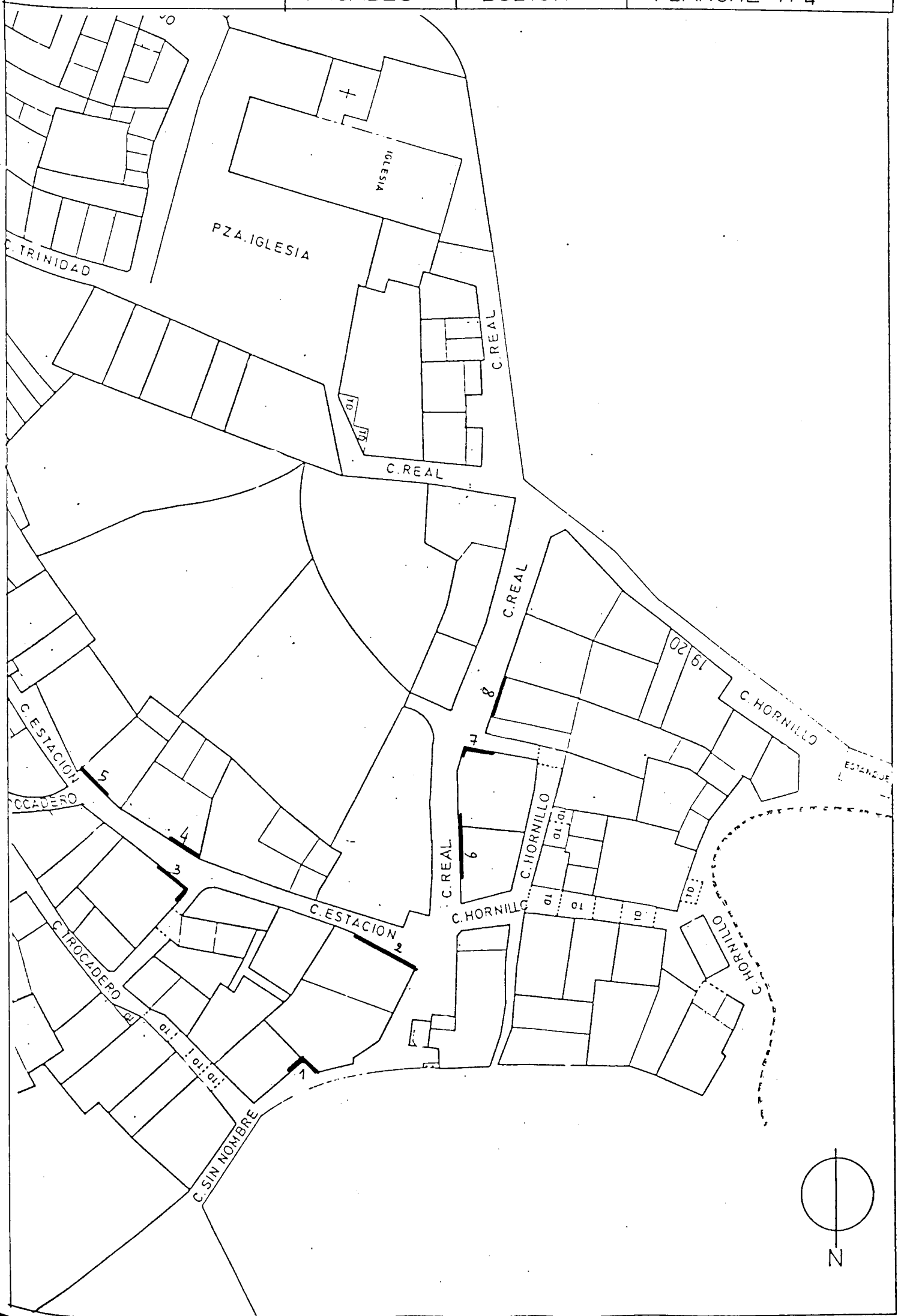


15




15







1



15

2



15

3




15

4




15

5




15

6



15

7



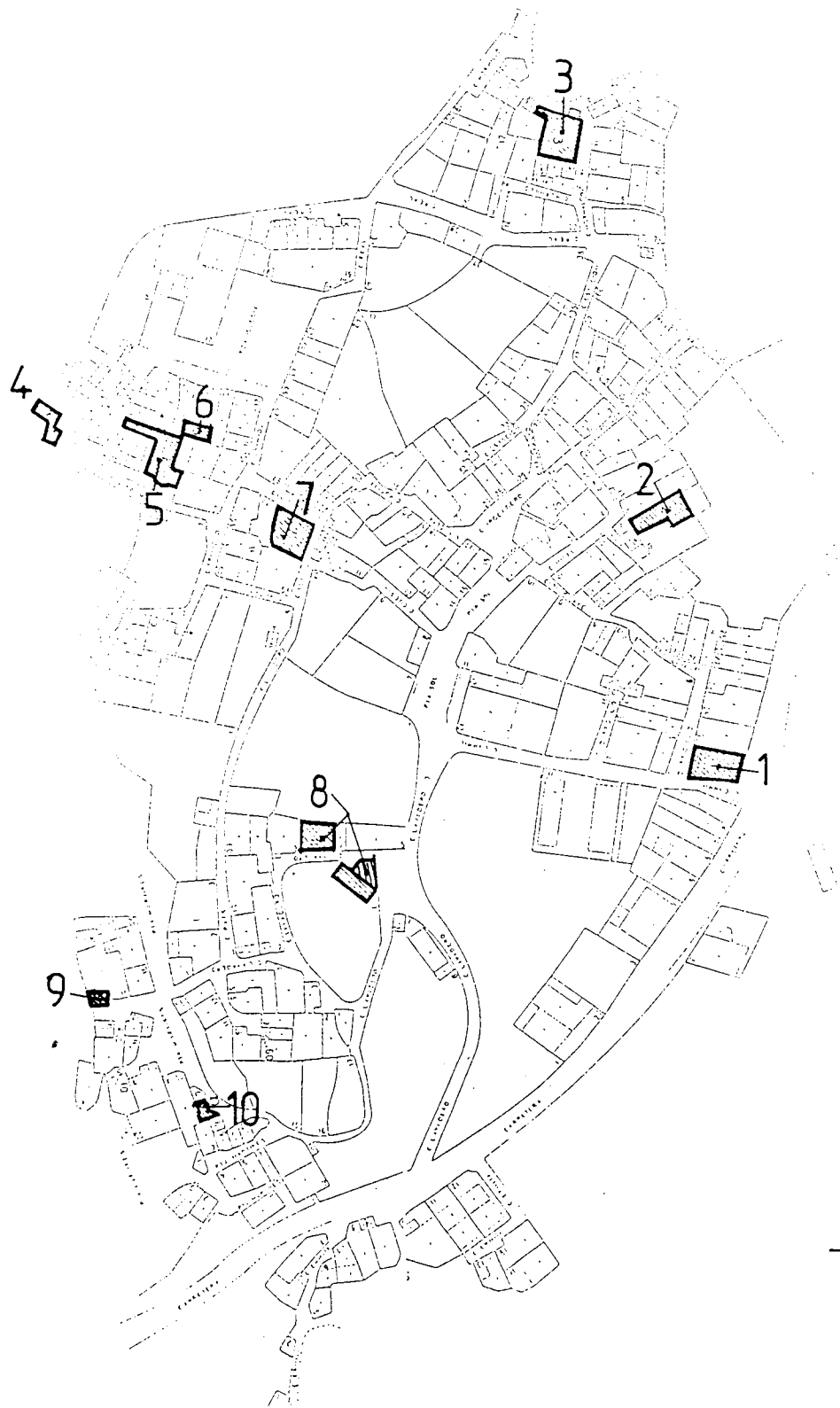
15

8

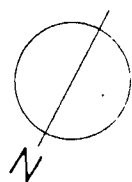
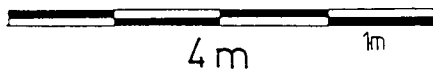
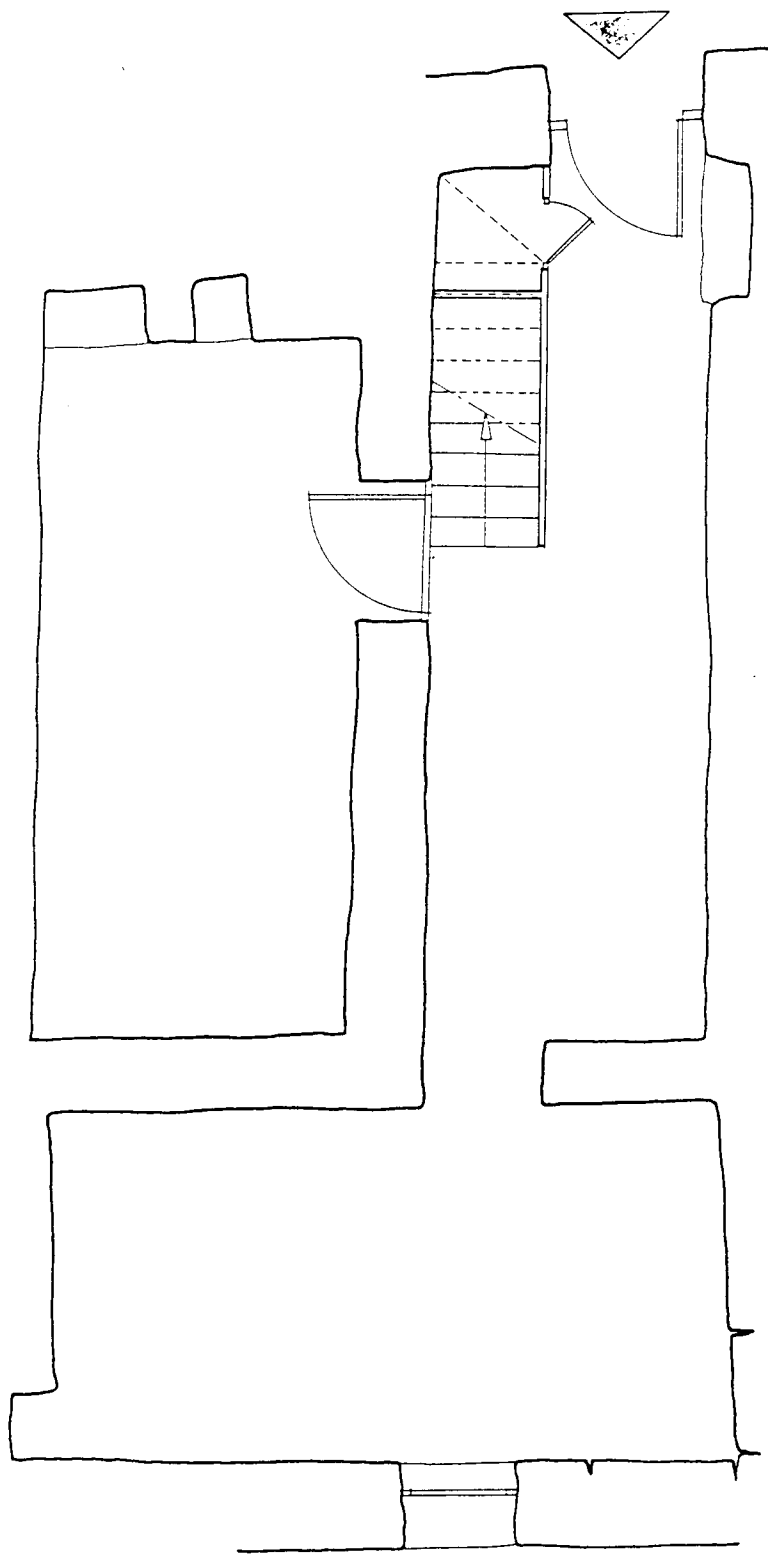


15 (37<sup>me</sup>)



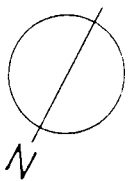
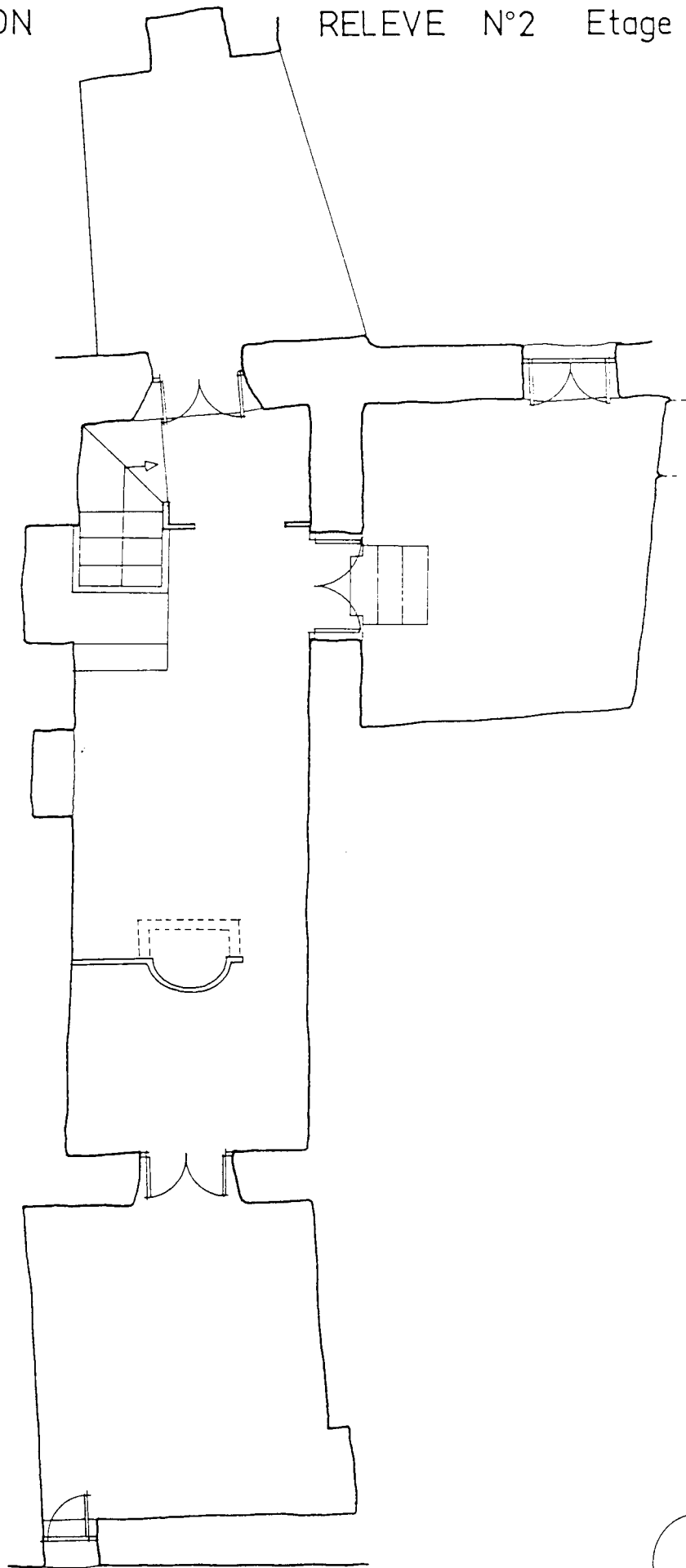


BUBION RELEVÉ N°2 Rez de chaussée

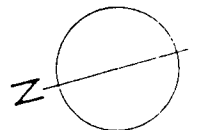
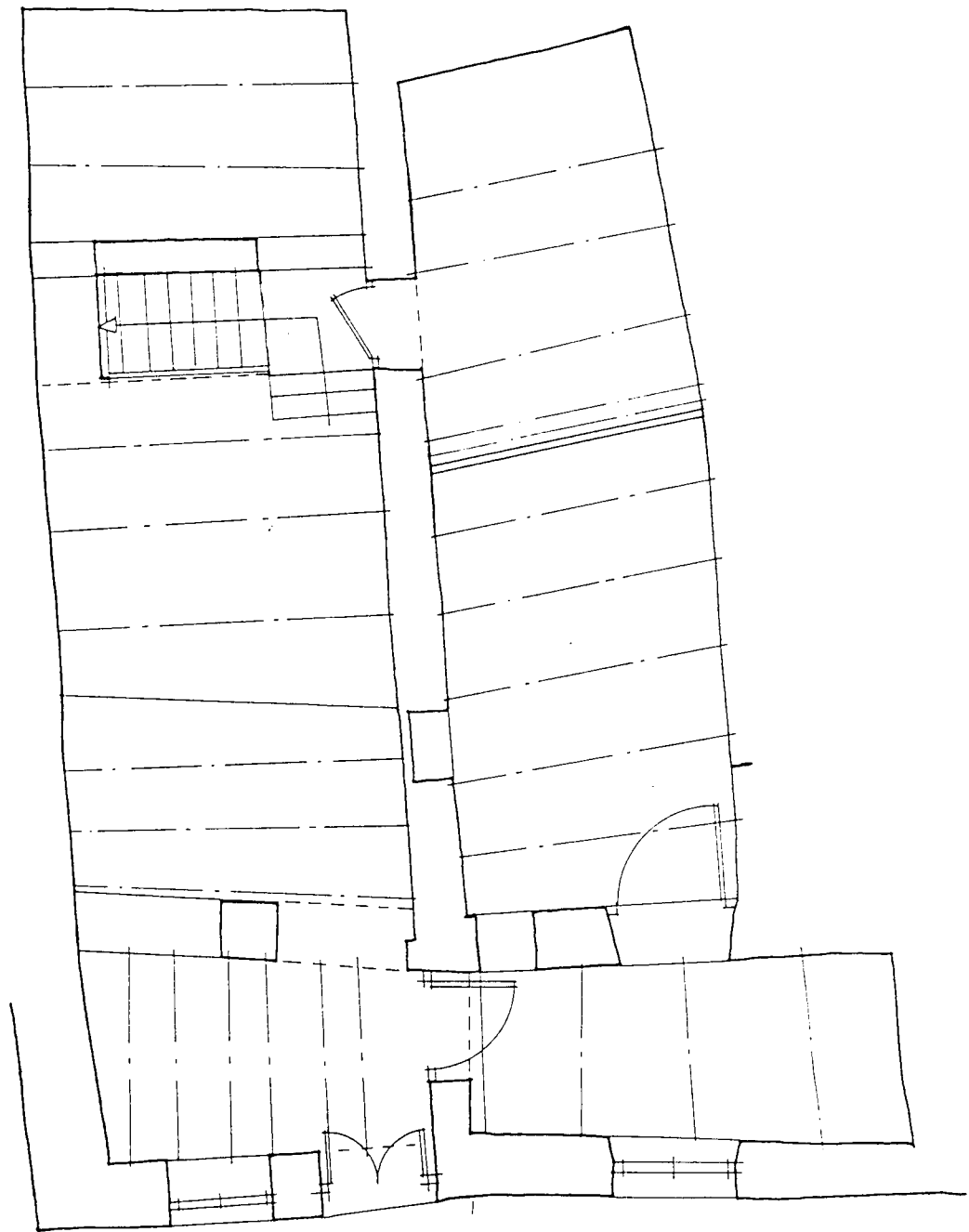


BUBION

RELEVÉ N°2 Etage



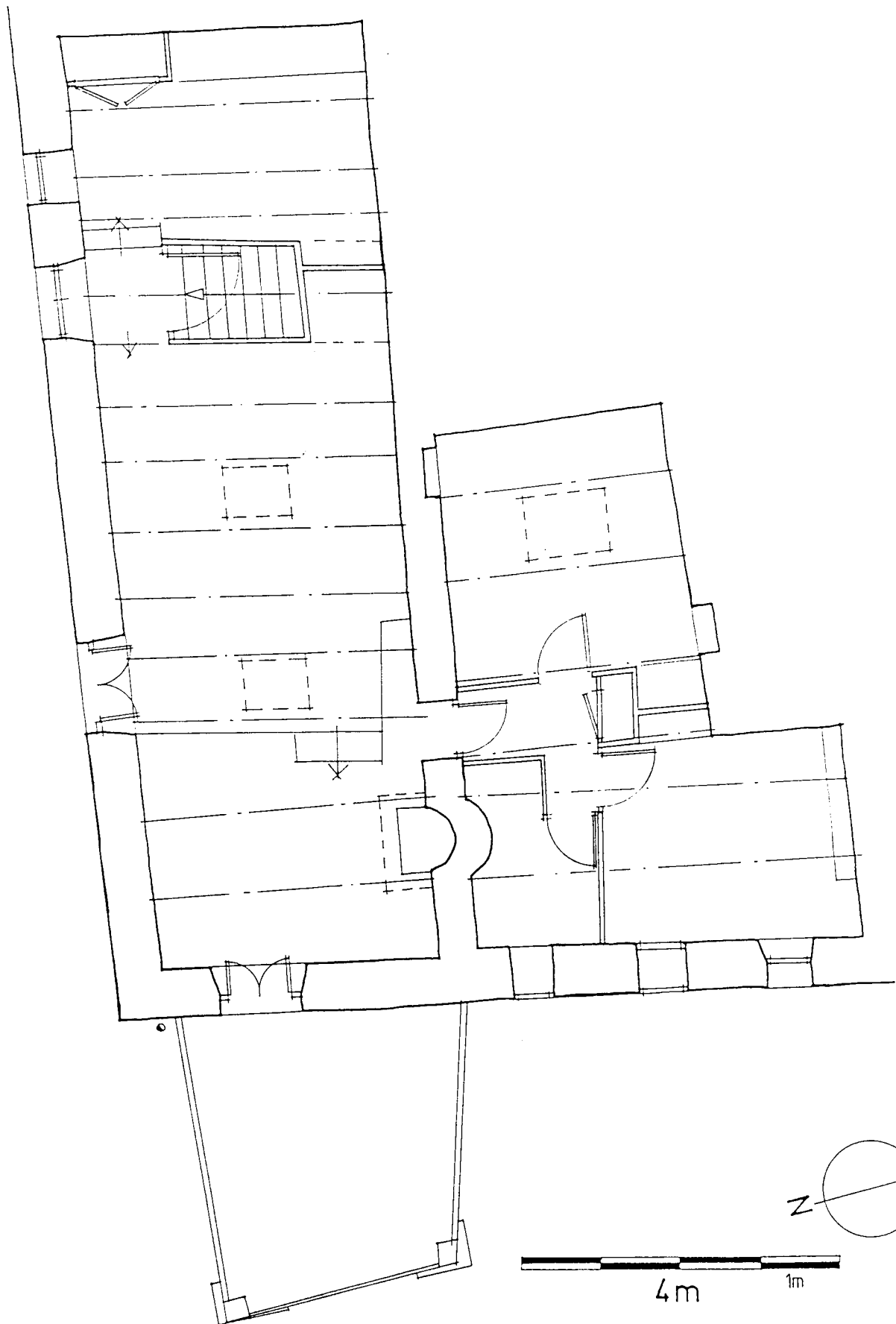
BUBION RELEVÉ N°3 Rez de chaussée



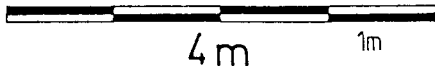
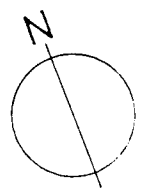
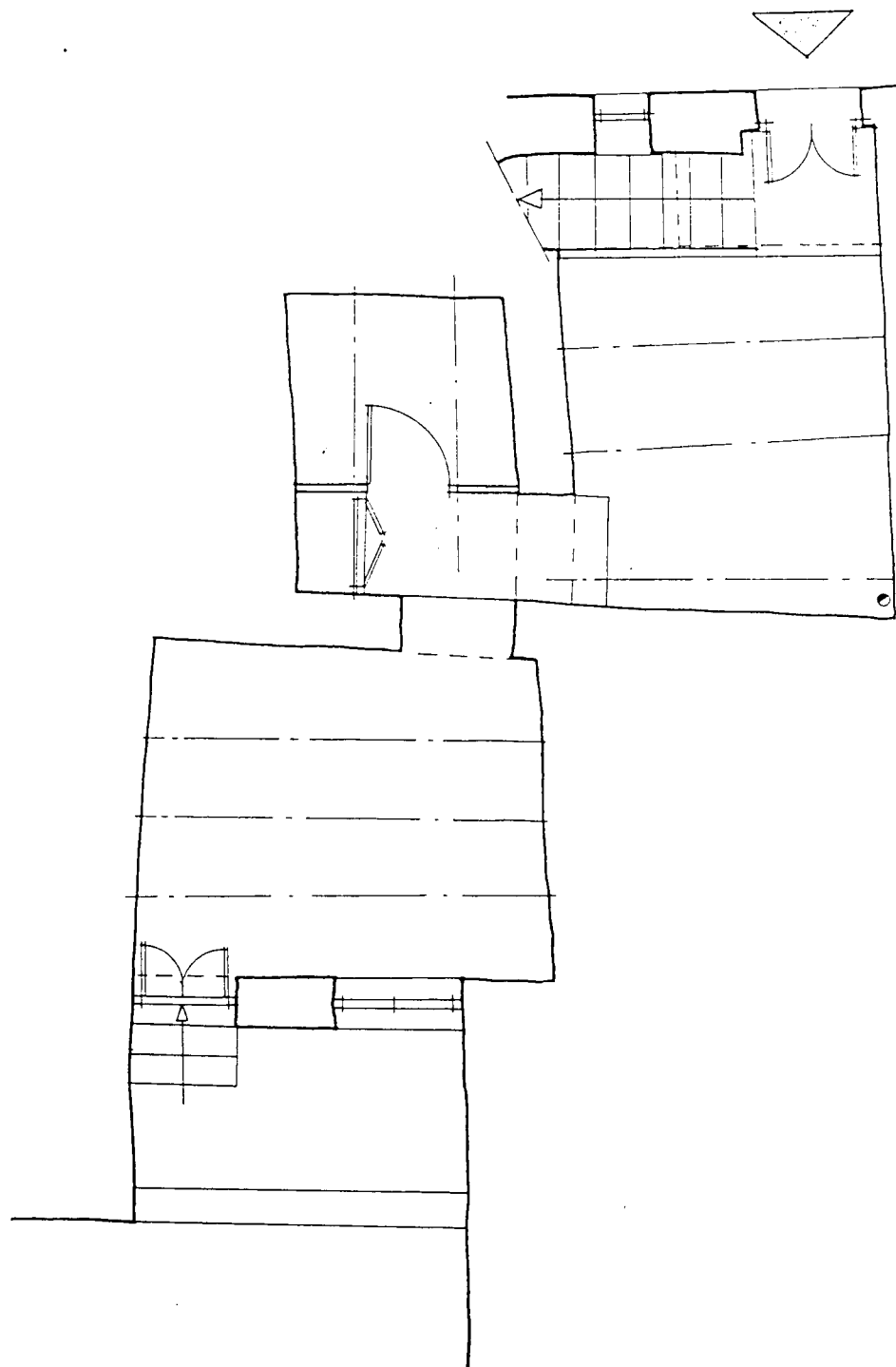
4m

1m

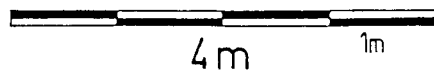
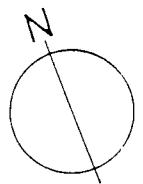
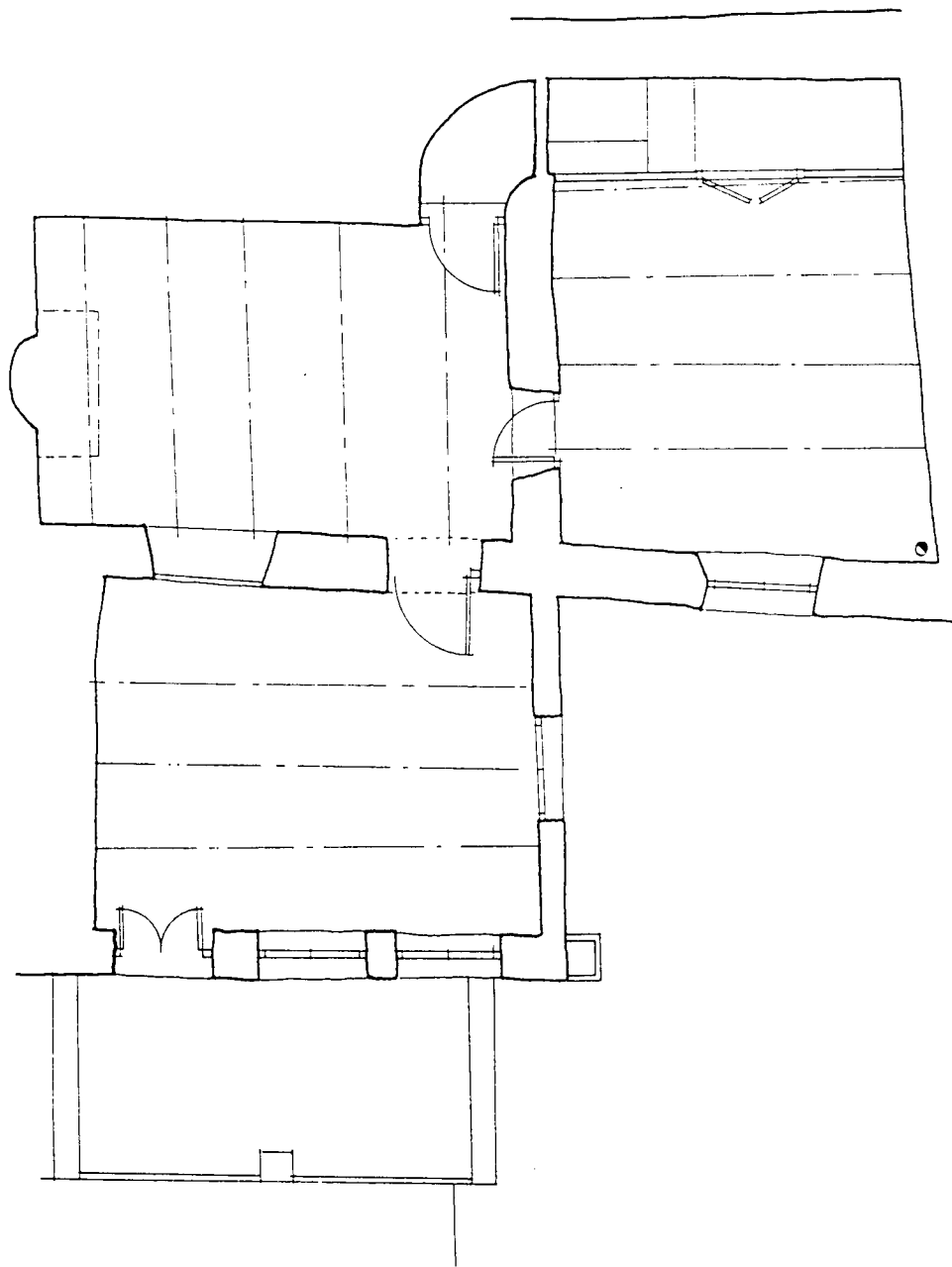
BUBION RELEVÉ N°3 Etage



BUBION RELEVÉ N°4 Rez de chaussée

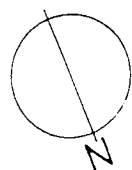
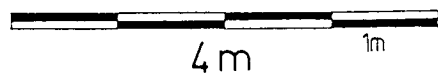
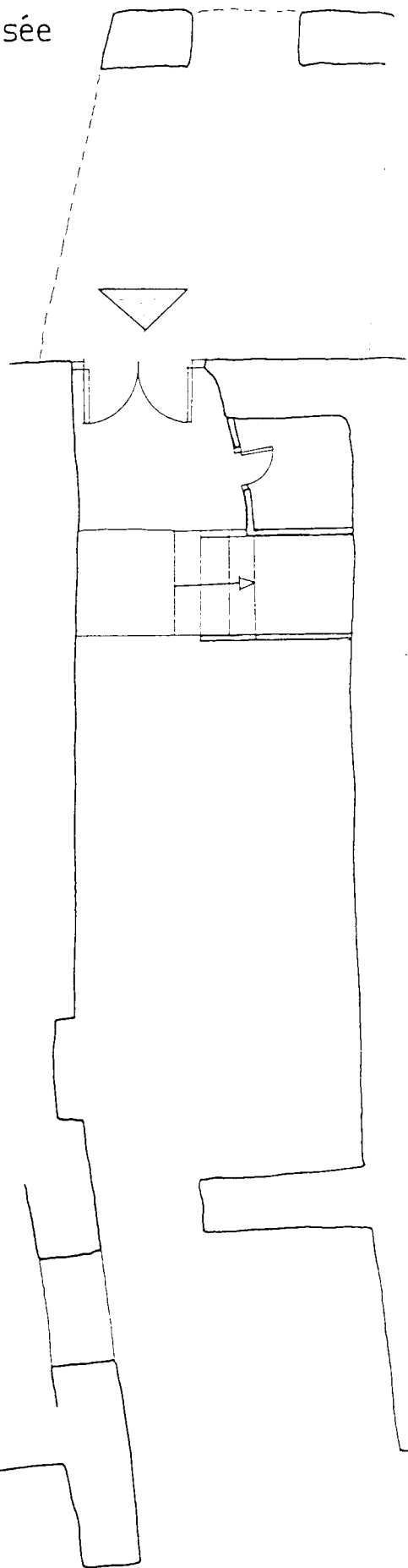


BUBION RELEVÉ N°4 Etage

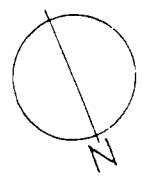

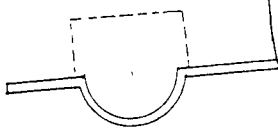
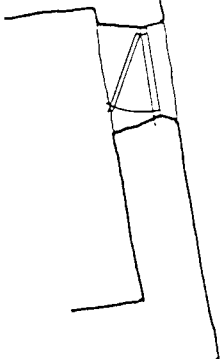
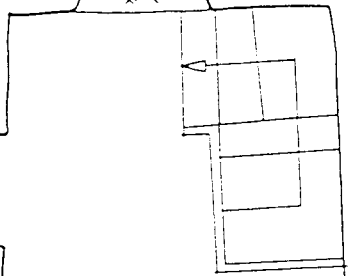





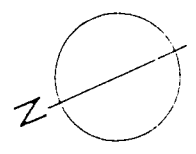
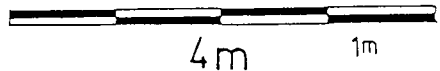
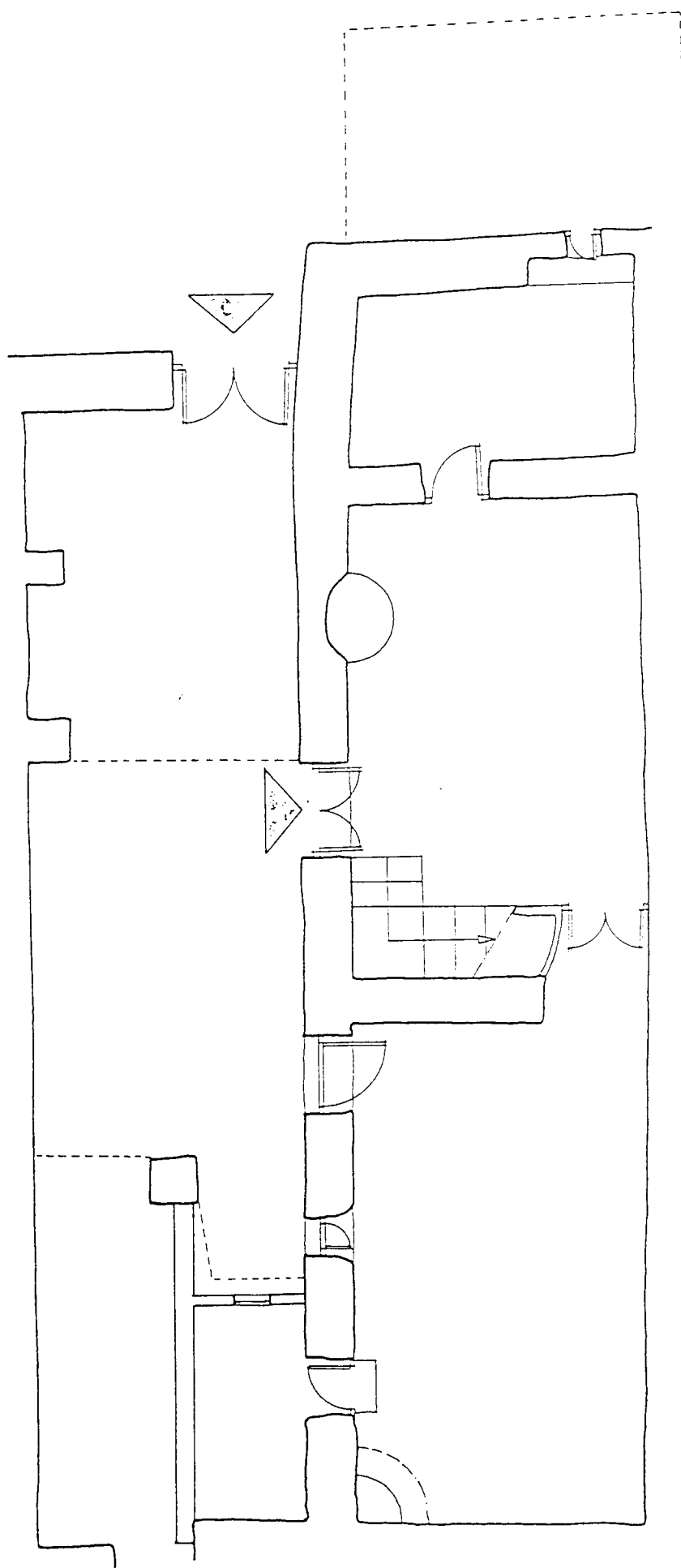
BUBION RELEVÉ N°5 Rez de chaussée



BUBION RELEVÉ N°5 Etage

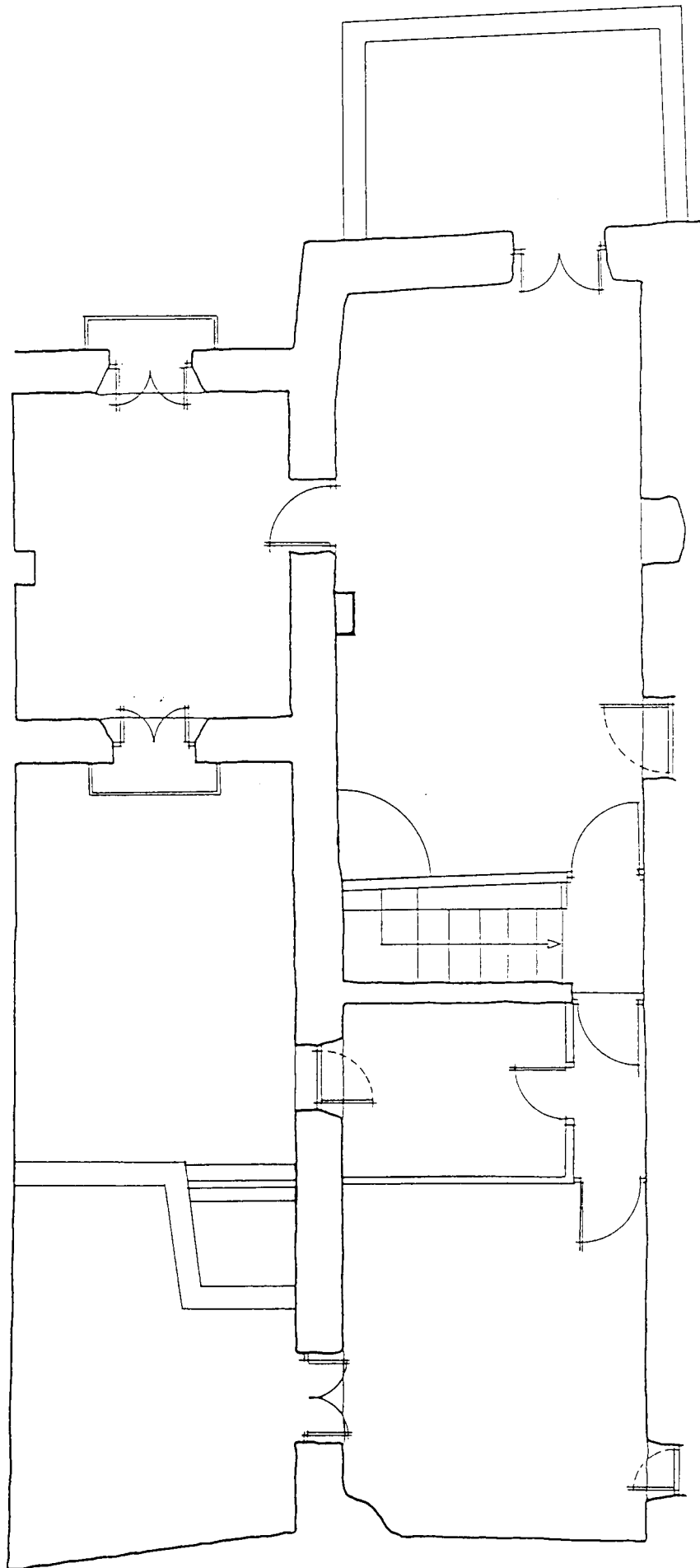


BUBION RELEVÉ N°6 Rez de chaussée

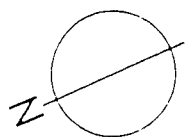




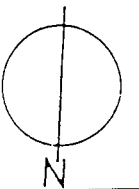
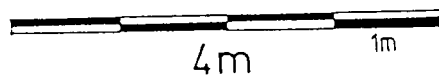
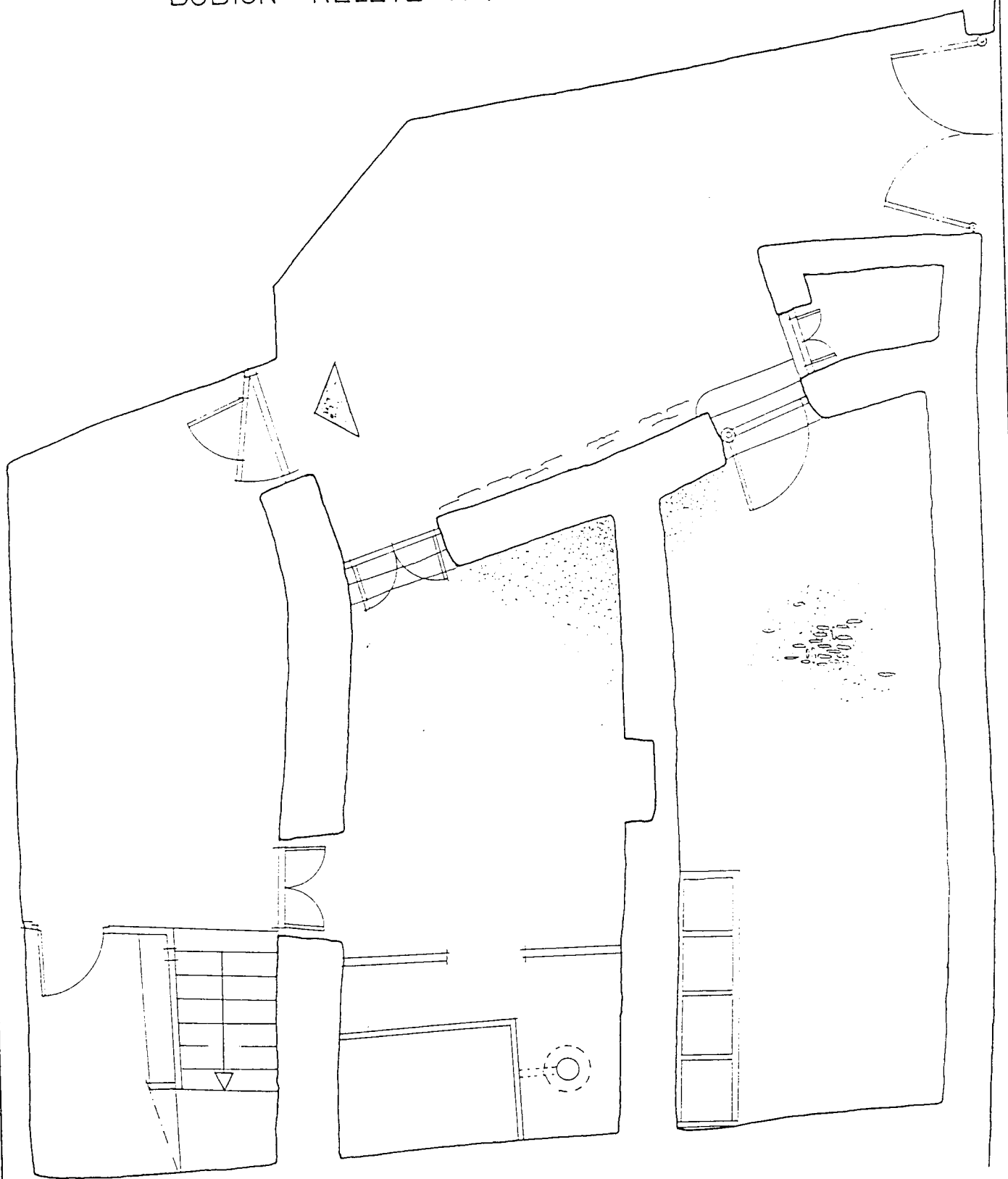
BUBION RELEVÉ N°6 Etage



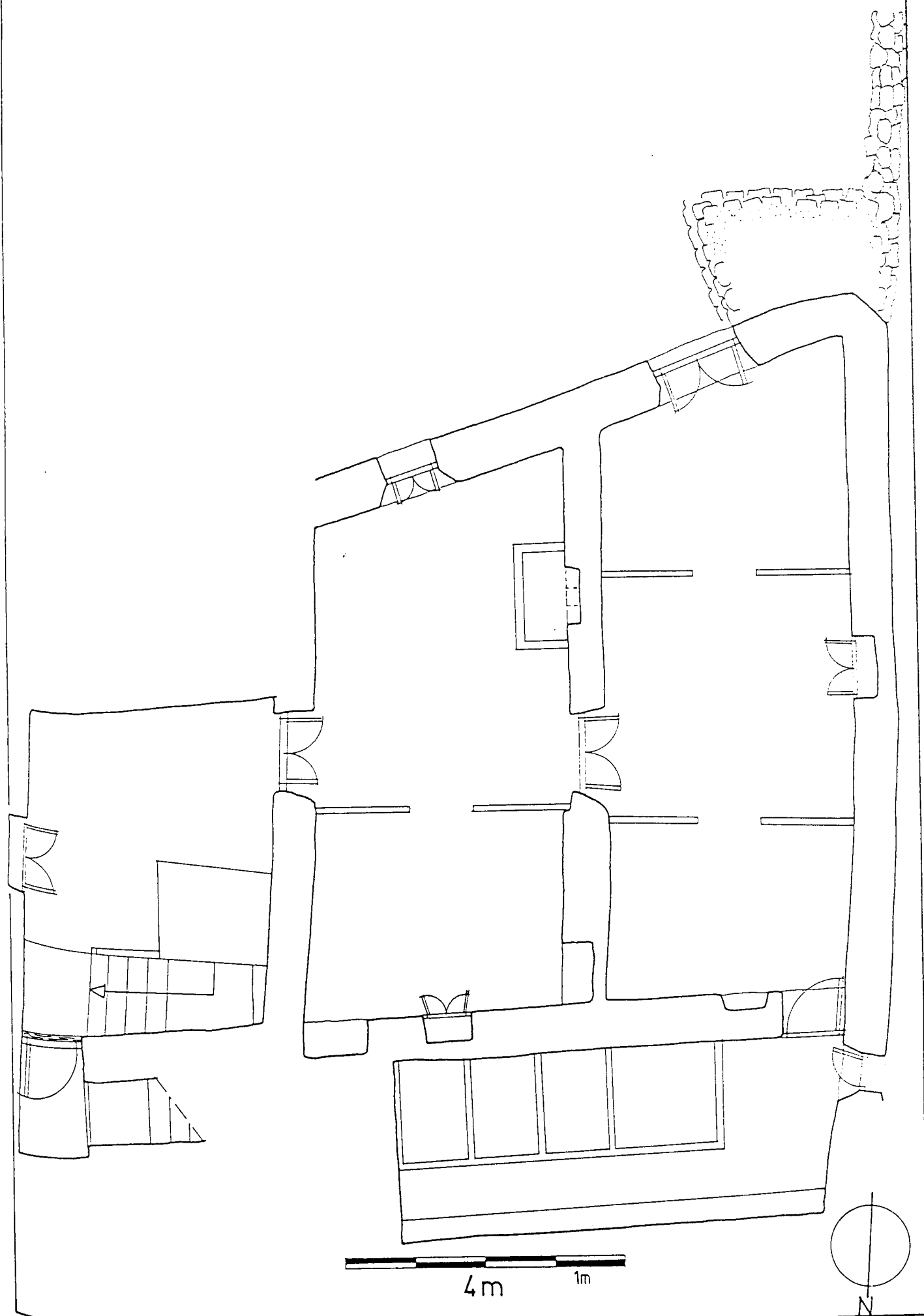
4 m 1 m



BUBION RELEVÉ N°7 Rez de chaussée

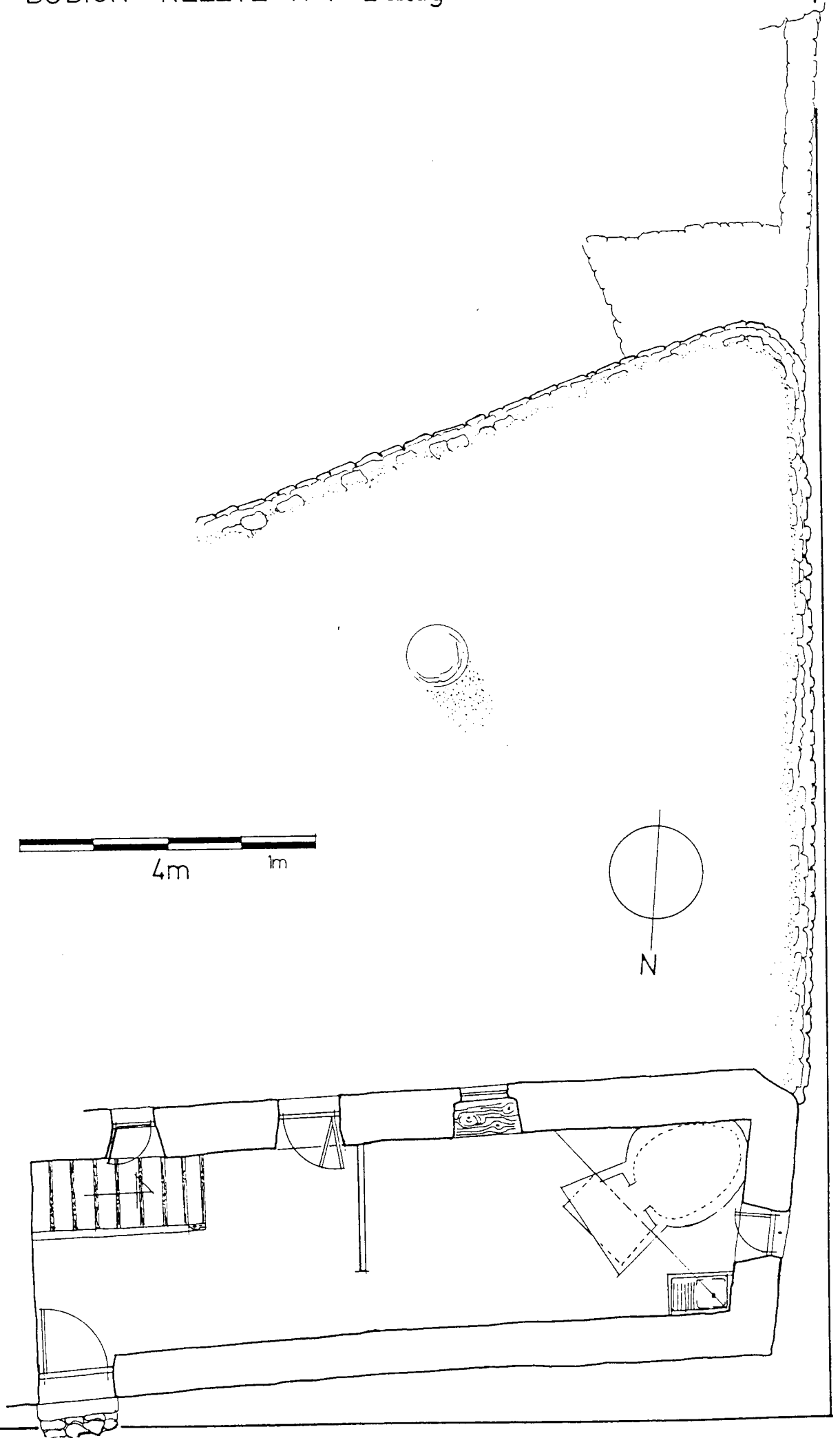


BUBION RELEVÉ N°7 Etage

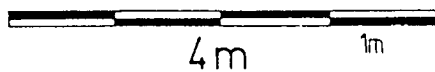
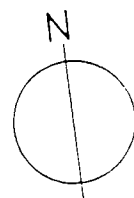
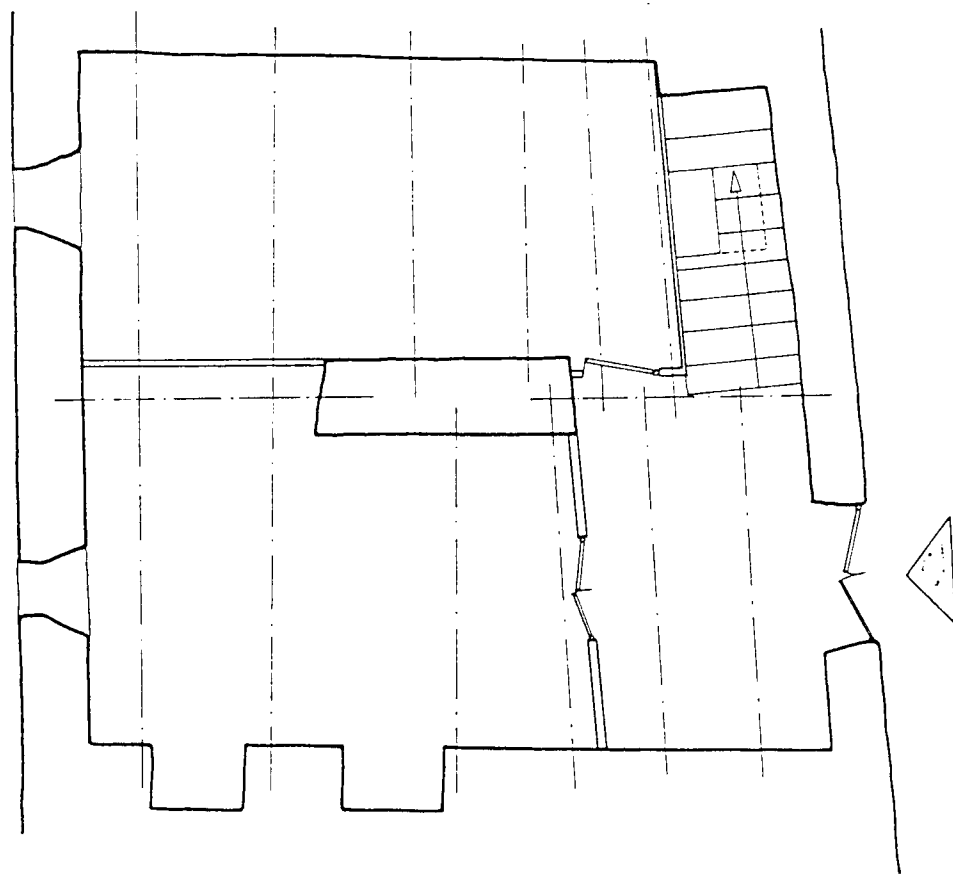




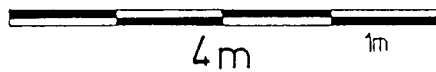
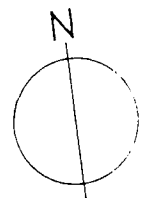
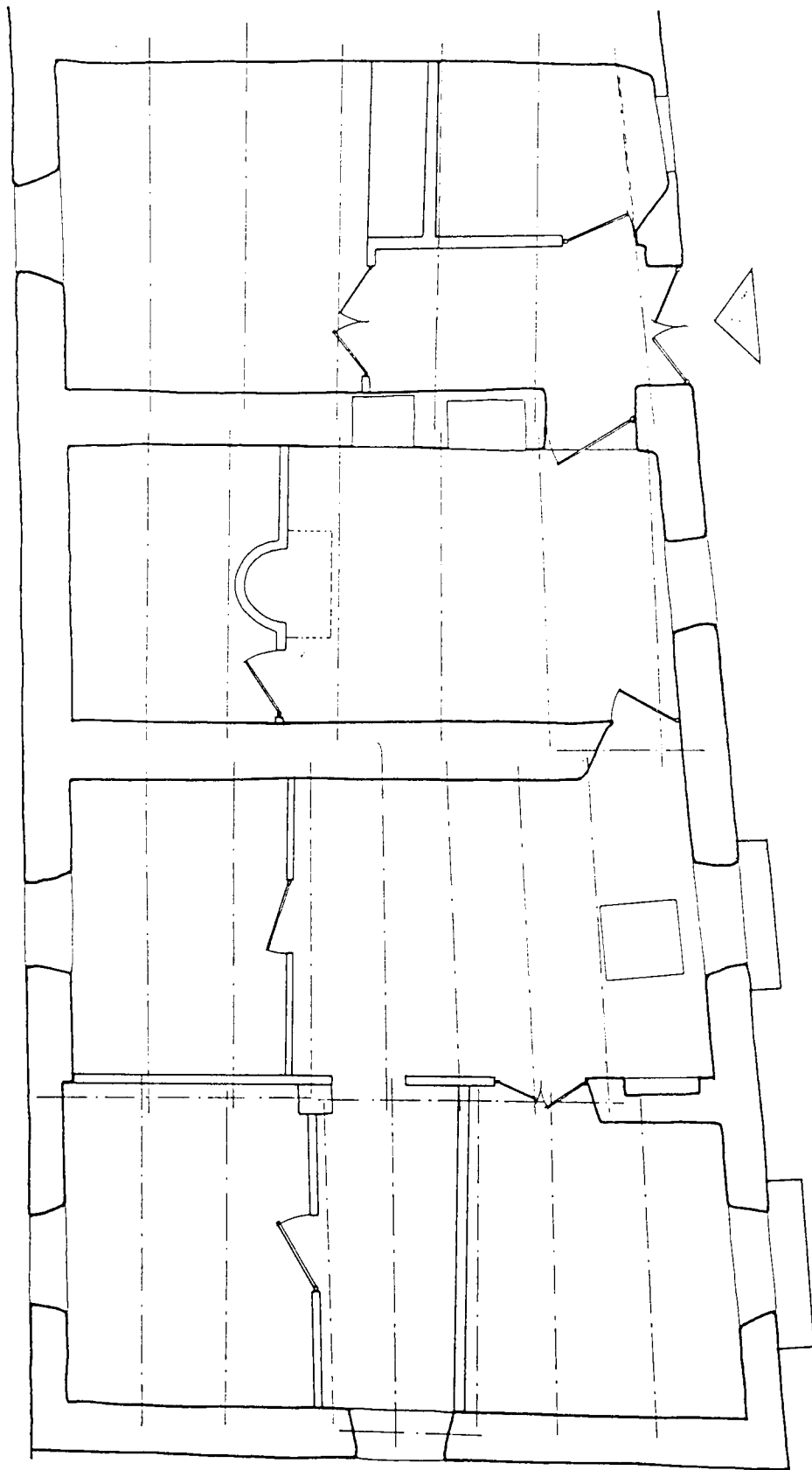
BUBION RELEVÉ N°7 2<sup>e</sup> Etage



BUBION RELEVÉ N°8 Rez de chaussée

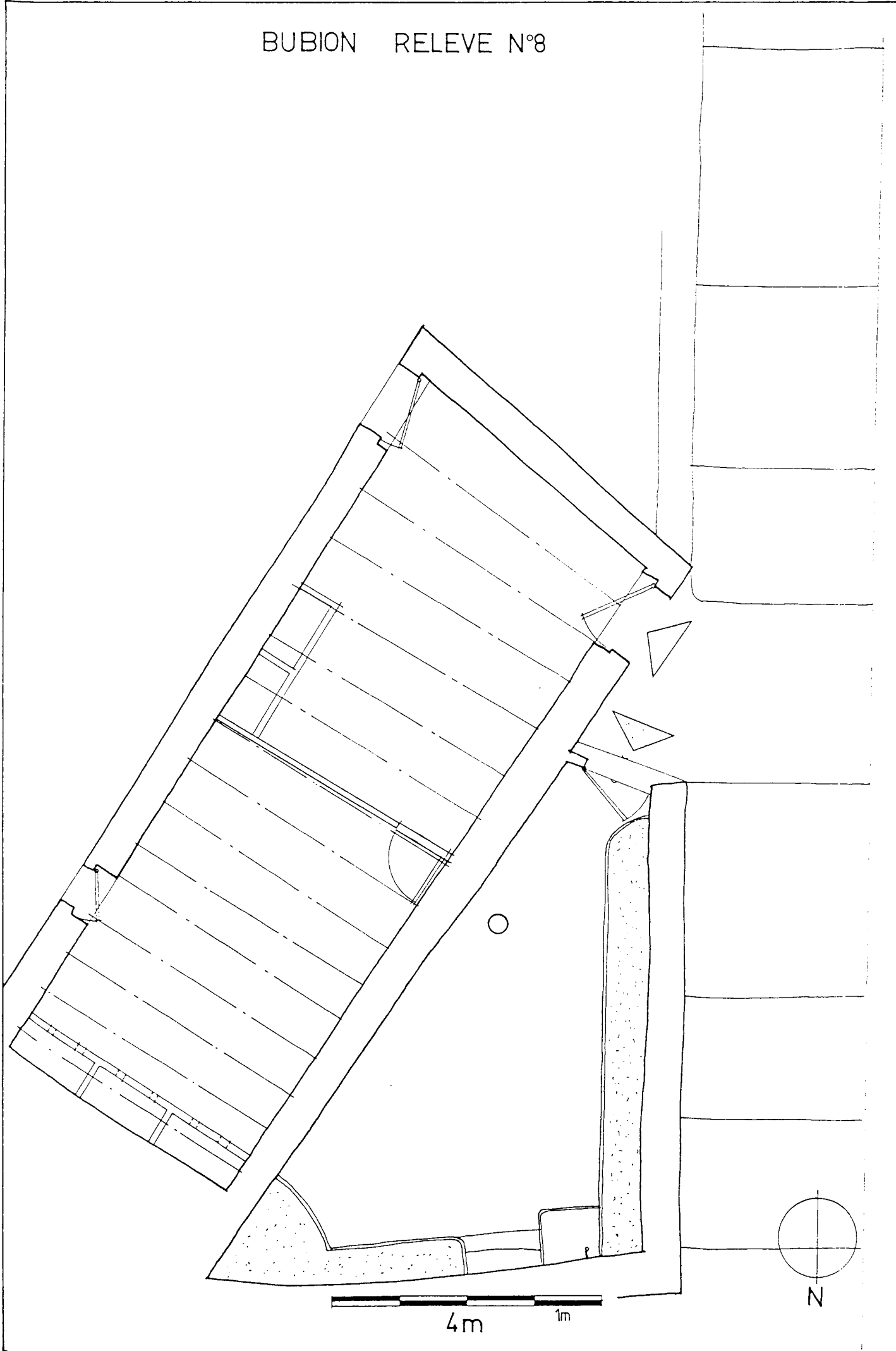


BUBION RELEVÉ N°8 Etage

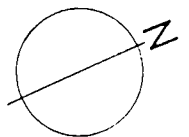
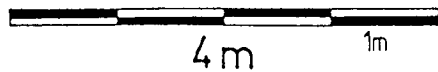
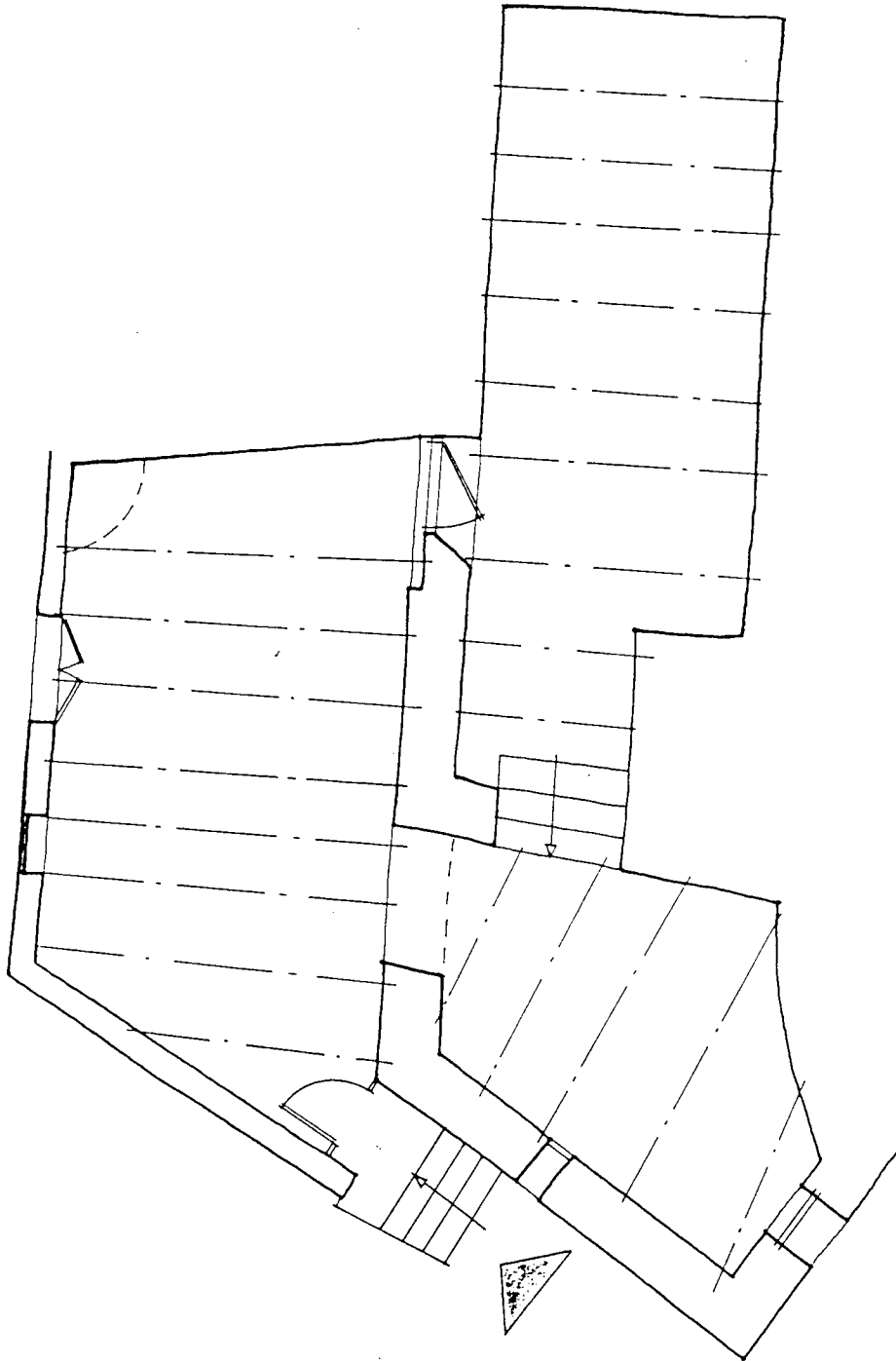




BUBION RELEVÉ N°8

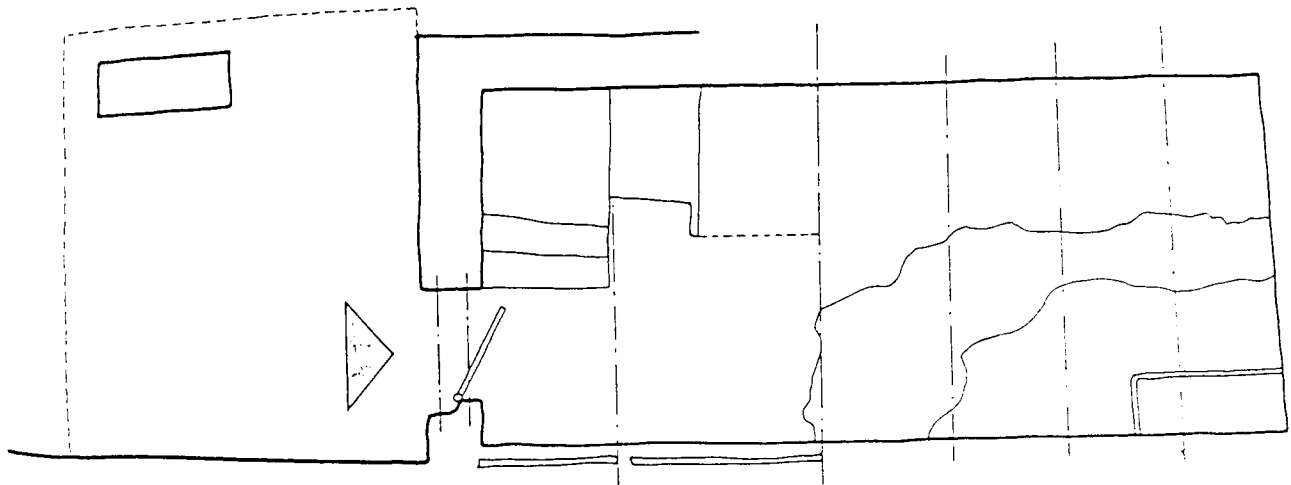


BUBION RELEVÉ N°9

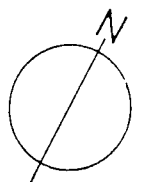
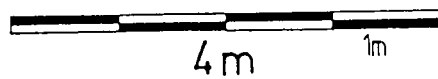
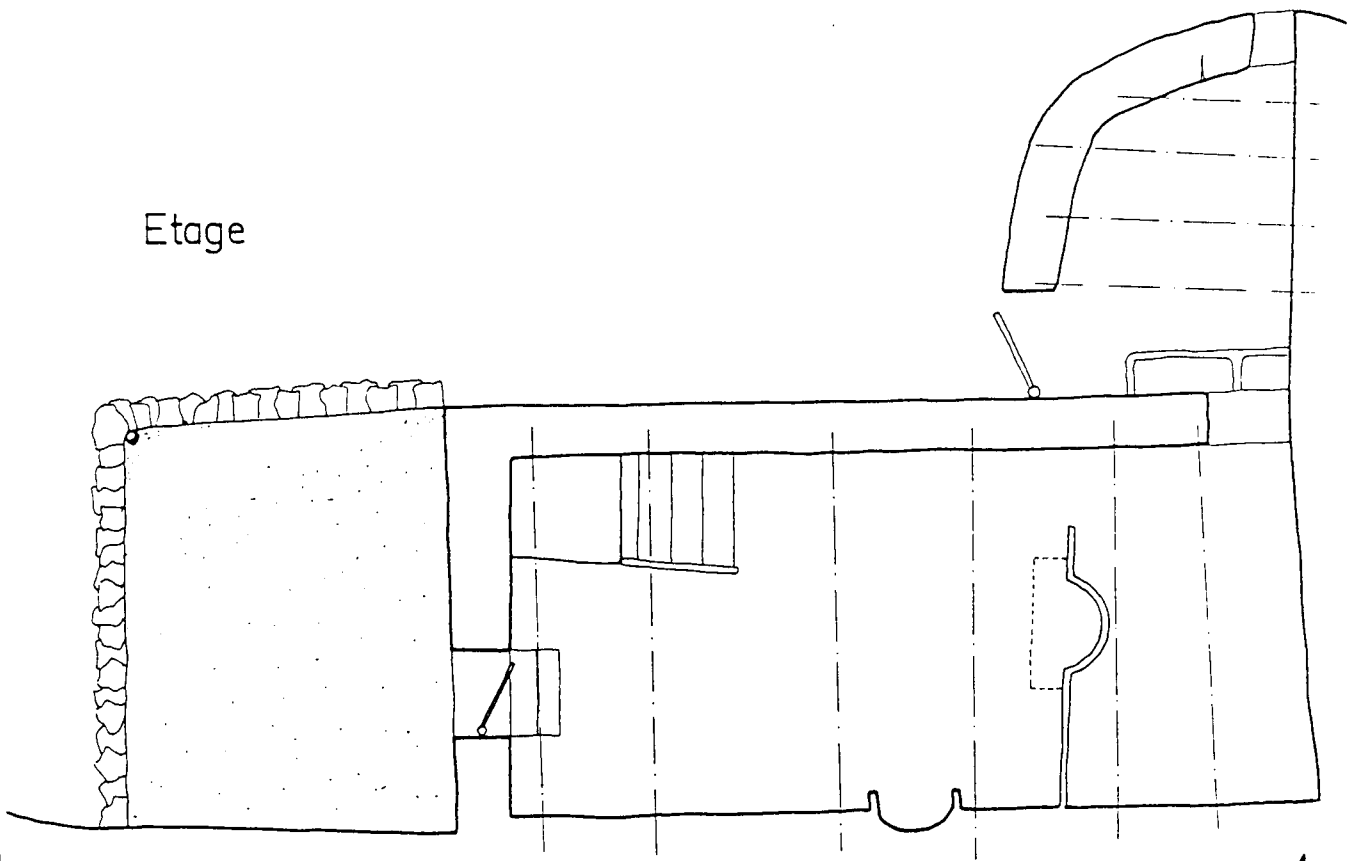


BUBION RELEVÉ N°10

Rez de chaussée



Etage





BUSQUISTAR

**BUSQUISTAR** est un village aux dimensions importantes situé à l'entrée du Barranco de Trevez, en contrebas de la route actuelle.

Il abritait, en 1960, 1290 habitants.

Busquistar est divisé en deux parties bâties, le corps principal du village et le "barrio Albaizin" isolé à l'Est. Entre les deux, s'étend un grand espace où les rares bâtiments sont de construction récente et moderne.

Le corps principal de ce village est établi sur une arête rocheuse d'orientation Nord Sud. Au milieu de cet axe et jouxtant l'accès automobile, on trouve l'église et la place la plus animée. Au Nord de ce "centre", une rue de forte pente, large et très droite, monte au Barrio Alto. Du même "centre" des rues au parcours tourmenté accèdent au Barrio Bajo.

Chacun des trois "Barrios" (mot qui se traduit par quartier), possède sa propre fontaine.

## BUSQUISTAR

- . Plan général
- . Plan topographique
- . Plan topographique 1/1414
- . Plan parcellaire
- . Plan Tinados et Azoteas
- . Plan des activités

### Photographies

Rues  
Façades

### Relevés

Plan des relevés

R1        R de Ch  
          Etage

R2        R de ch  
          Etage

R3

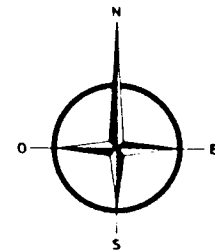
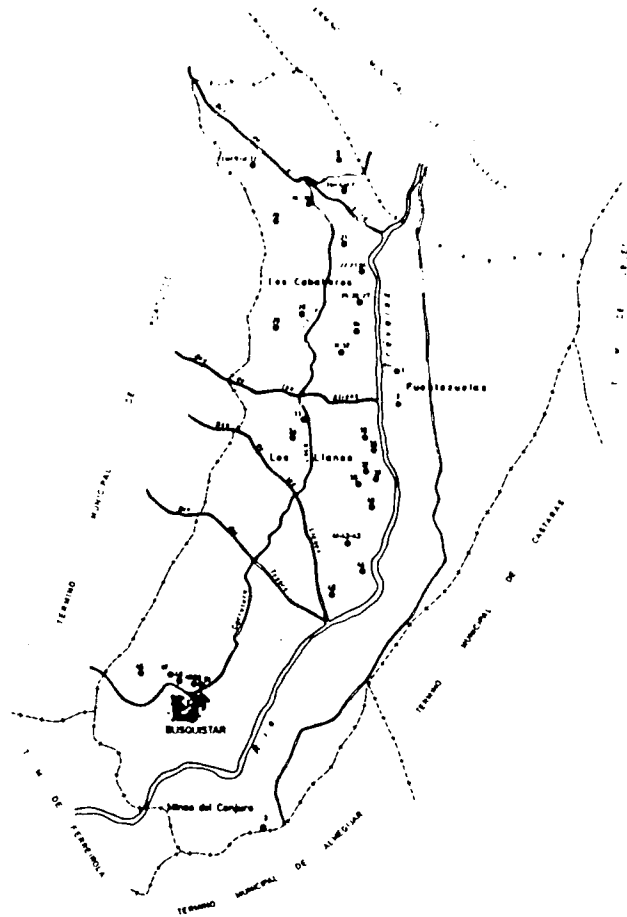
R4        R de ch  
          Etage

R5        R + étage

R6        R de ch  
          Etage

Une planche photos d'intérieur







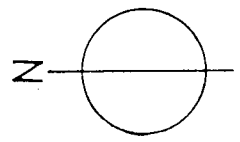
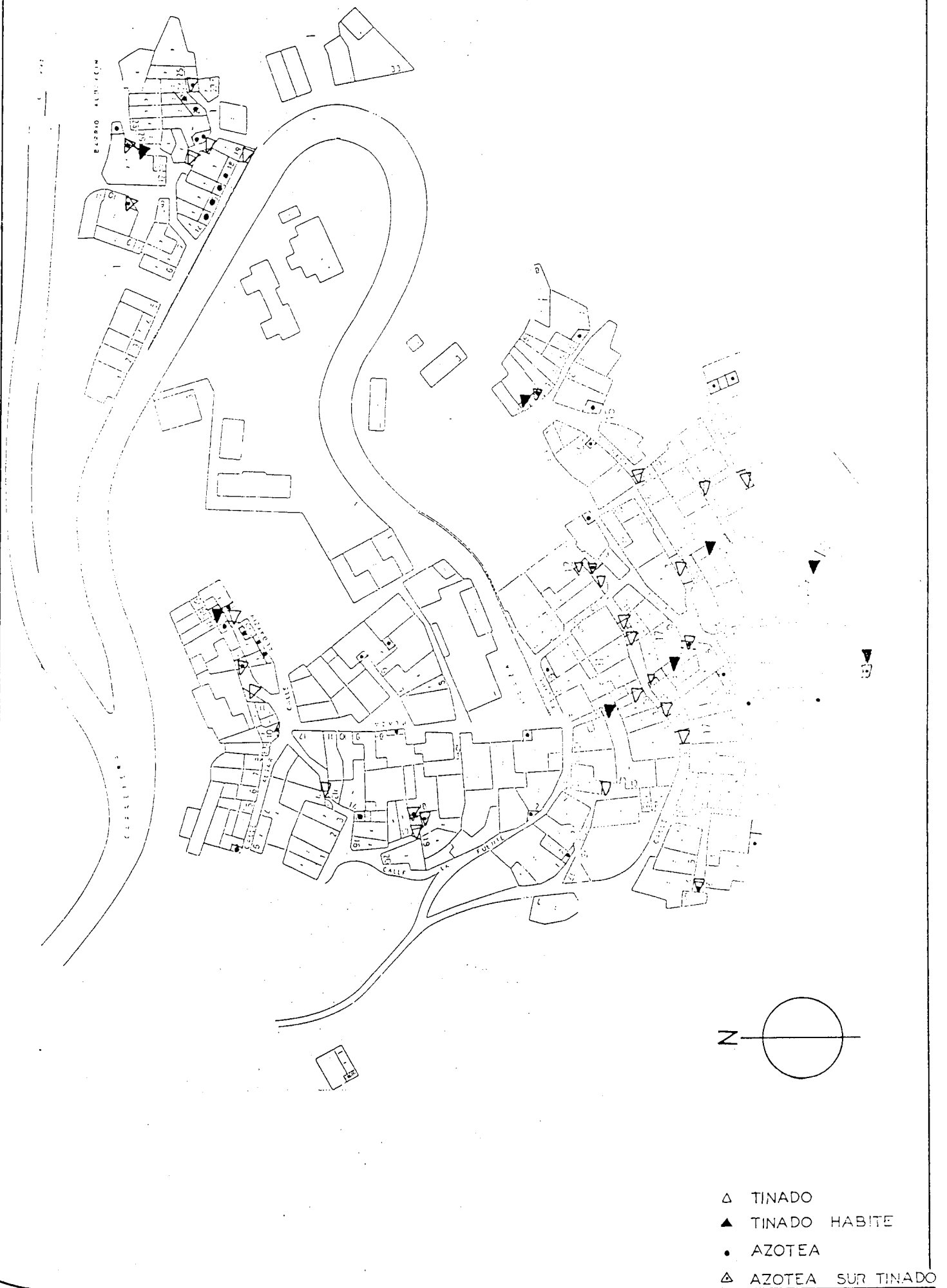
PLAN TOPOGRAPHIQUE ech 1/1414





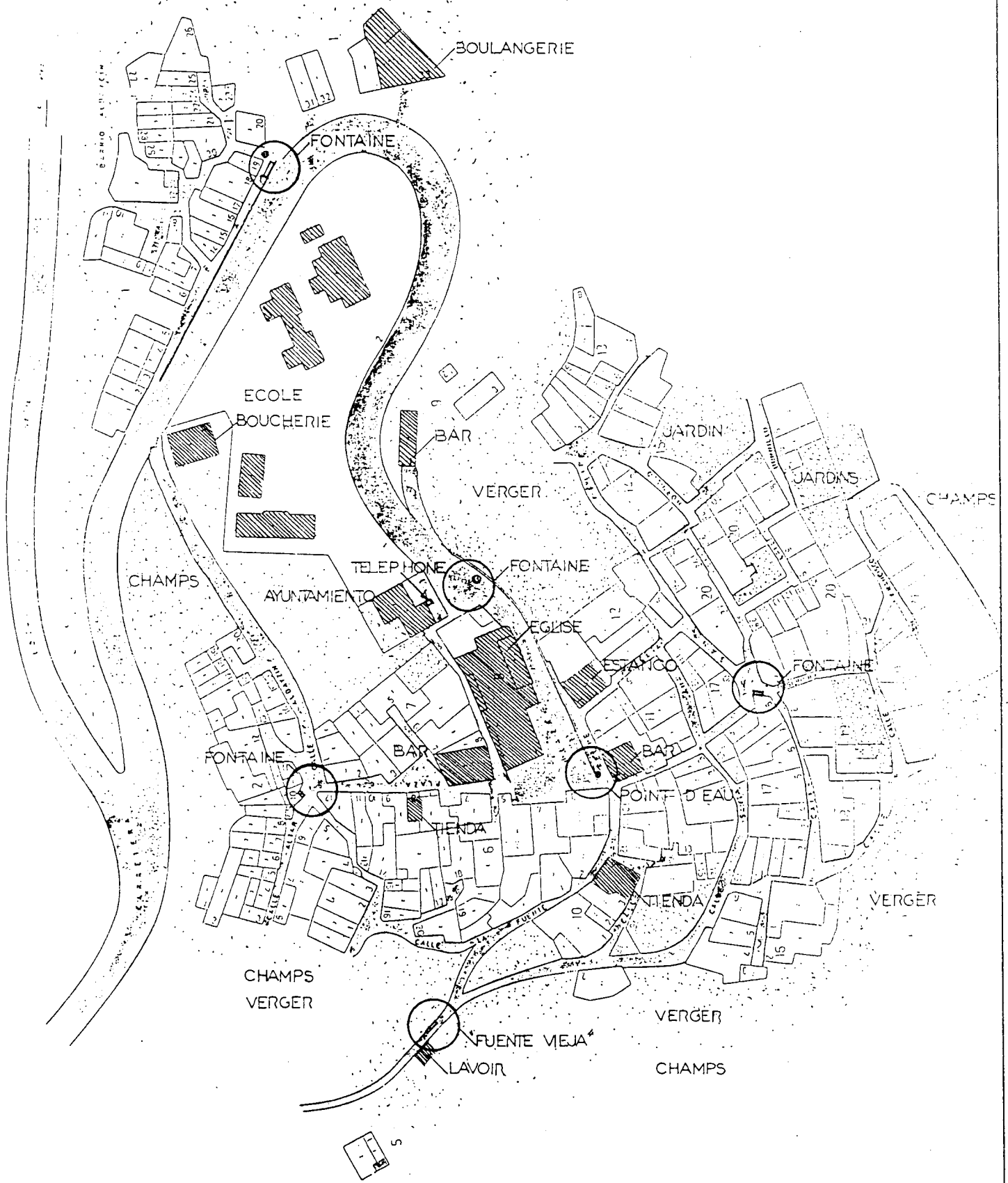


# PLAN TINADO et AZOTEA

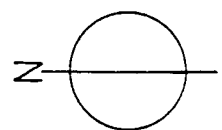


- △ TINADO
- ▲ TINADO HABITE
- AZOTEA
- ▽ AZOTEA SUR TINADO

# PLAN DES ACTIVITES



- ▨ LIEUX D'ACTIVITE
- - - VOIE PUBLIQUE
- ▨ VEGETATION
- ZONE D'HABITATION









1

2

3

4

5



20

6



20

7



20

8



20

9



20

10



20

11



20

12




20

13




20

14



20


15



28

20

16



25

20

17



20

18



31


20

19



20


20



33

20

21



34

20

22



20

23




20

24




20

25




8



8



8



8



8






26

27

28

29

30



31

8

32

8

33

8


34

8

35




8



8



8



8



12

36

37

38

39

40




12



12



12



12



12

41

42

43

44

45



12



12



12



12



12

46

47


48

49


50




12



20



20



20



20






51

52

53

54

55



8

8

8

8

8


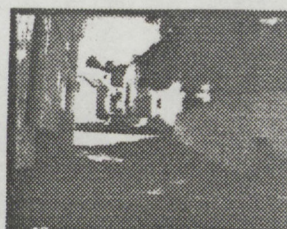

56

57

58

59

60



8

8

8

7

7



61

62

63

64

65



66

67

68

69

70





7

7

7

7

7



7

7

7

20

20



71

72

73

74

75



20

20

20

20

20






77 20

78


79

80

81



20 82



20 83




20 84




20 85



20 86



87 20



88 12




89 12



90 12



91 12



92 12



93 12



94 12




95 12



96 12



97 12



98 12



99 12



100 12



101 12



12



12



12



12

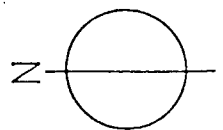
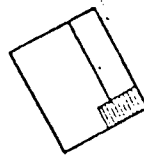
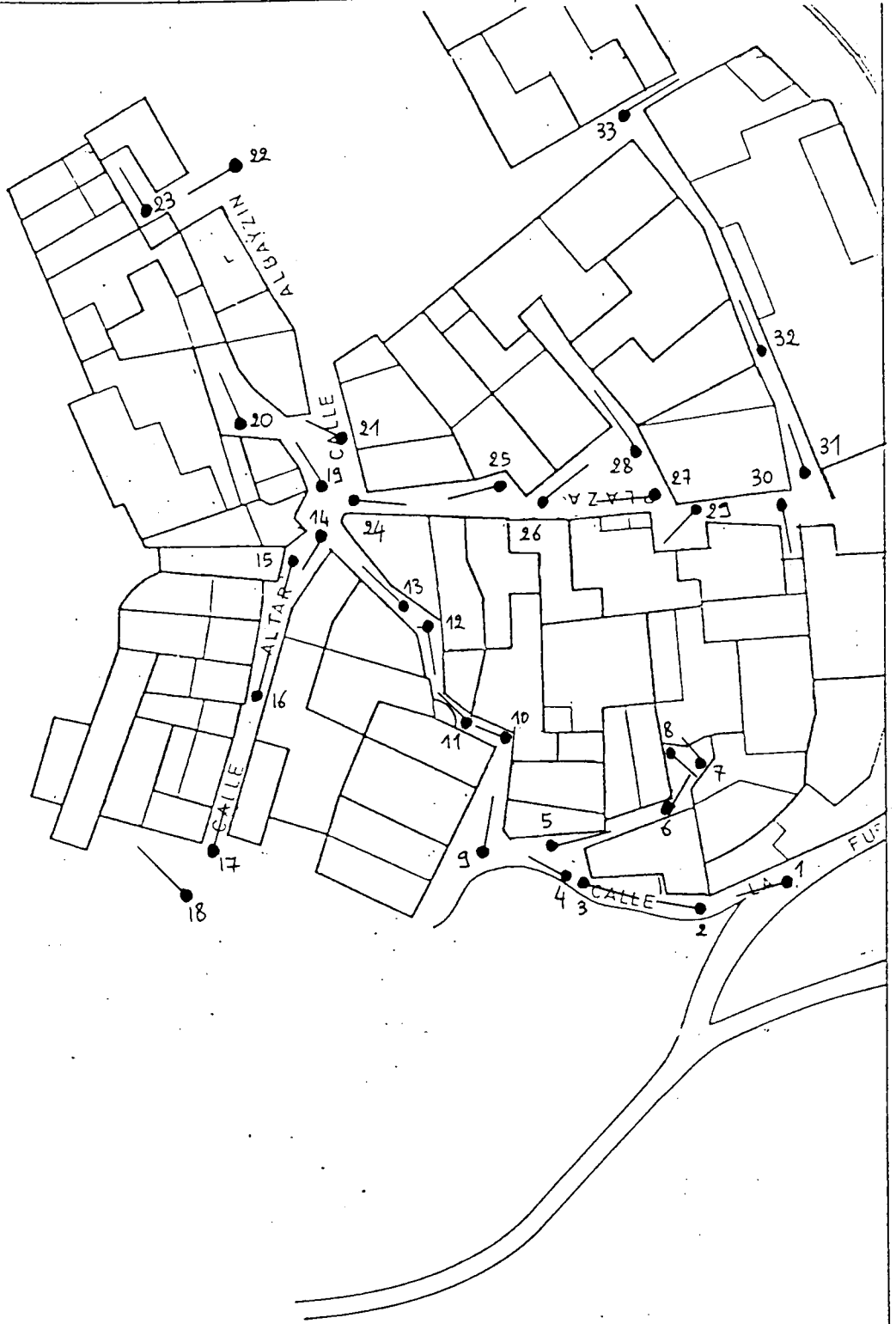


12



LOCAL

CARRETERA






1

2

3

4


5



8




8



8



8



8


6

7


8

9

10



8




8



8



8



8


11

12


13

14

15



8




8



8



8



8

16

17


18

19

20




7




7



7



9



9

21

22

23

24


25



9




9



9



7



7



26

27

28



7



7



7


29

30


31

32


33




7




7



7



7



7



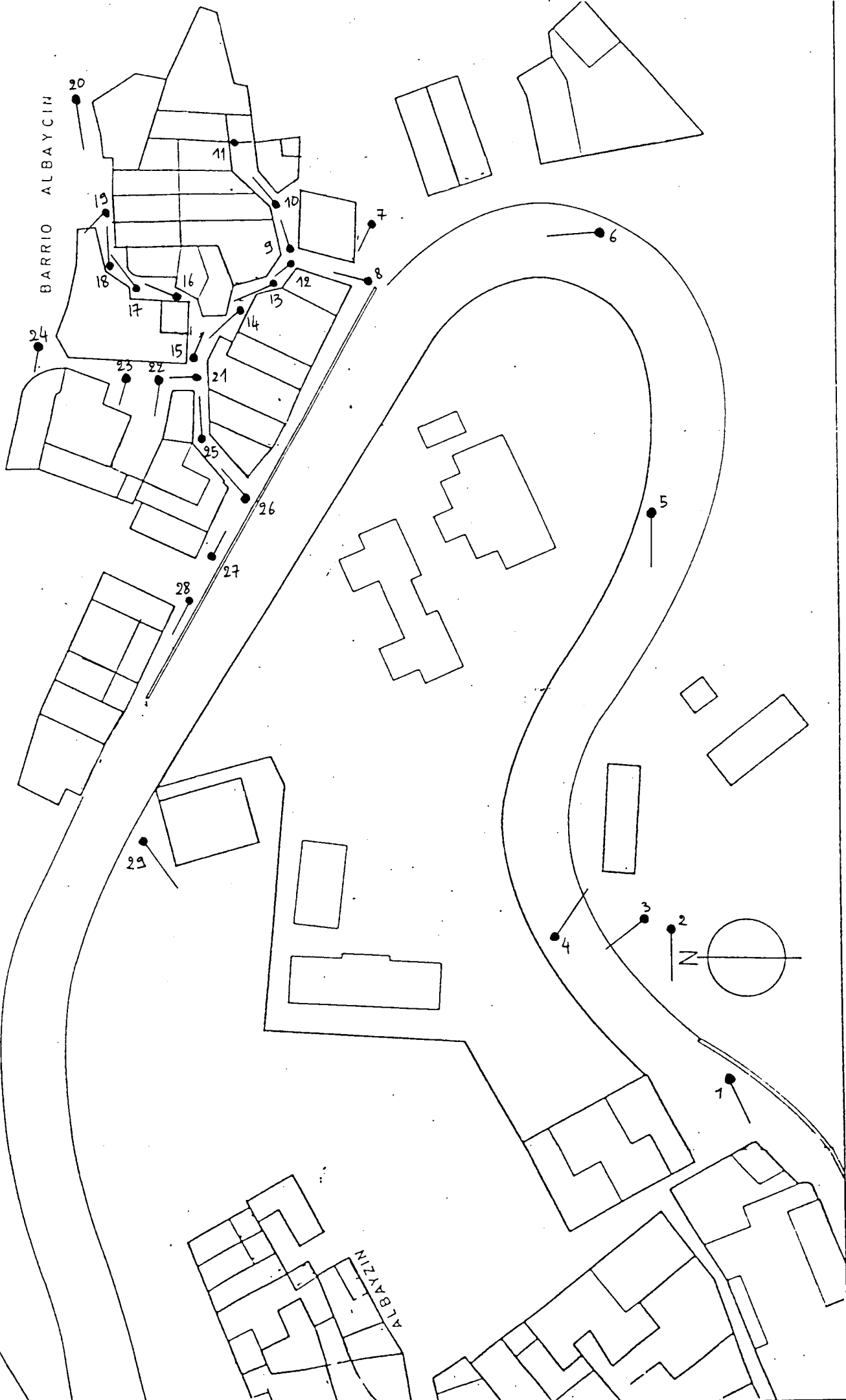
0 Trévelez

BARRIO ALBAYCIN



N° 14

LOCAL

ALBAYCIN







1

2

3

4

7

5

7

6




7

7

7

8

9



7

10

7

11

12



7

13

7

7

14



7

15

7

16

7




17

7

18

7

19



9

20

9

21

9




22

9

23

9

24



9

25

26

9

27



9

28

9

9

29



9

9

9

9


9







1



5

2



5

3



5

4




5

5



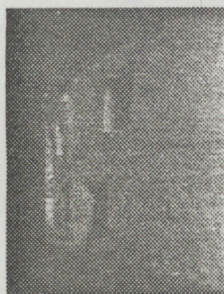
5

6



5

7



5

8




5

9



5

10



5

11



5

12



5

13



5

14



5

15




5

16



3

17



3

18



3

19



3

20




5

21



5

22




5

23




5

24



5

25



3





3



27

28

29

30

31



3

3

3

3




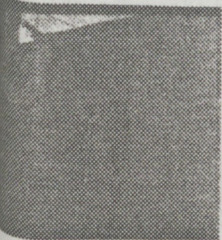
32

33

34

35

36



3

3

3

3




37

38

39

40

41



3

3

3

3

4



42

43

44

45

46



4

4

4

4




47

48

49

50

51



4

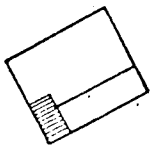
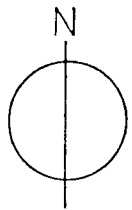
4

4

2


2





FAÇADES      BUSQUISIAR      PLANCHE N.º 2





2


2

3


4

5


6




2




2



2



2



2

7

8


9

10


11




2



2



4



4



4

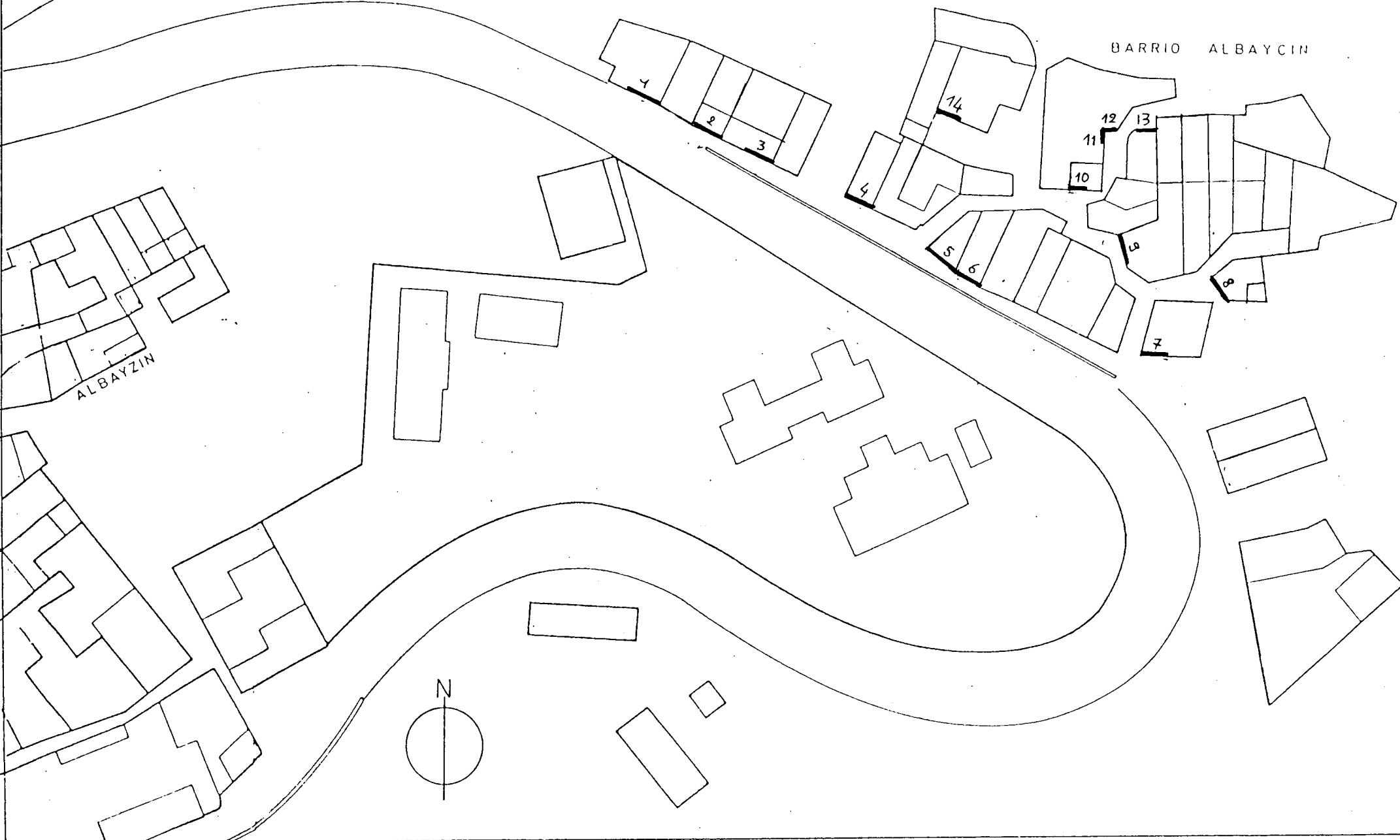


LOCAL

Nº 14

o Trévez

BARRIO ALBAYCIN



FACADES


BUSQUISSTAR

PLANCHE N°3

ALBAYCIN




1




2

2




2

3



2

4




2

5




2

6



2

7




2

8




2

9




2

10



2

11



2

12




2

13



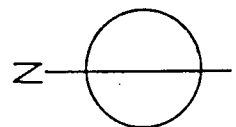
2

14



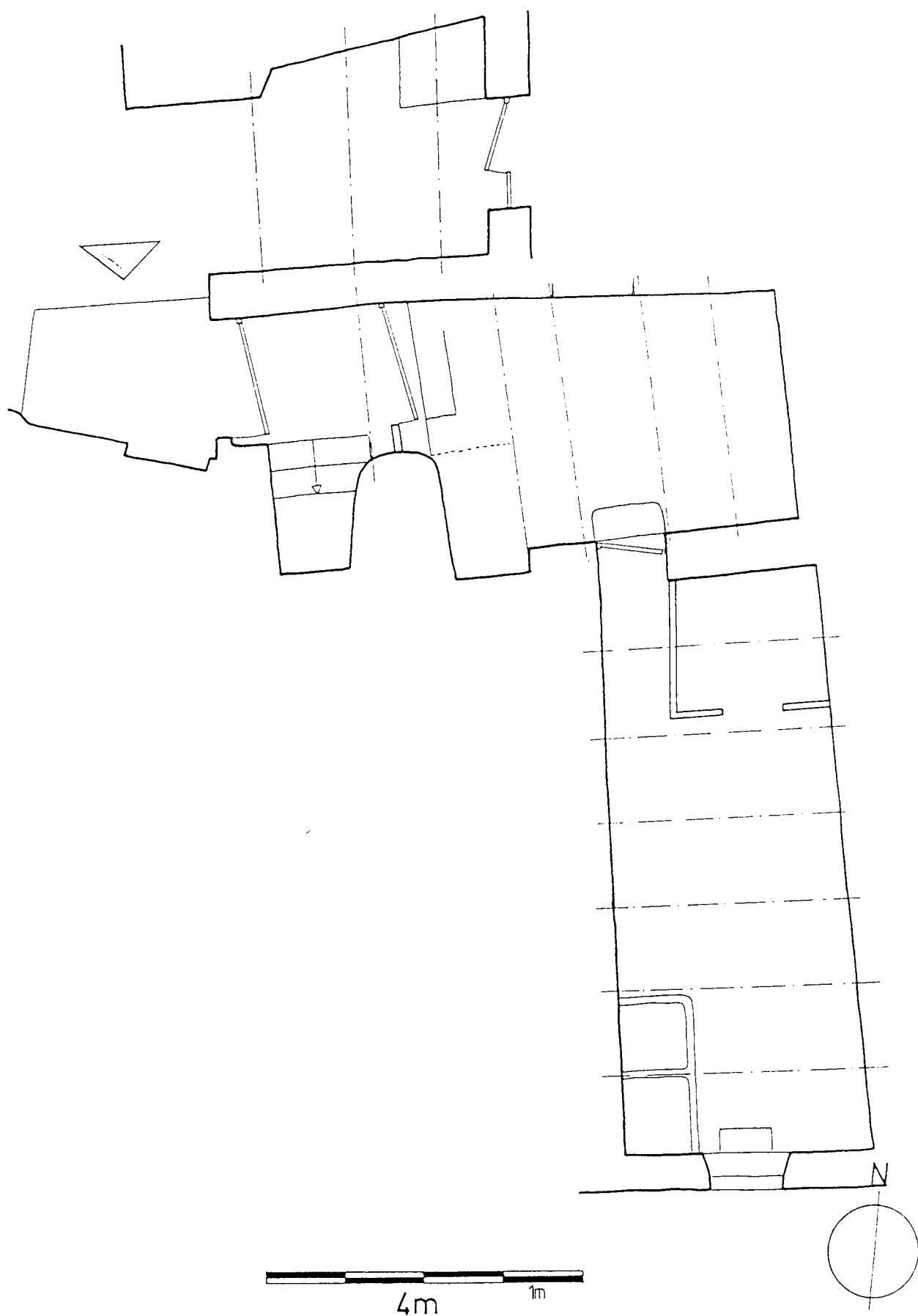
2



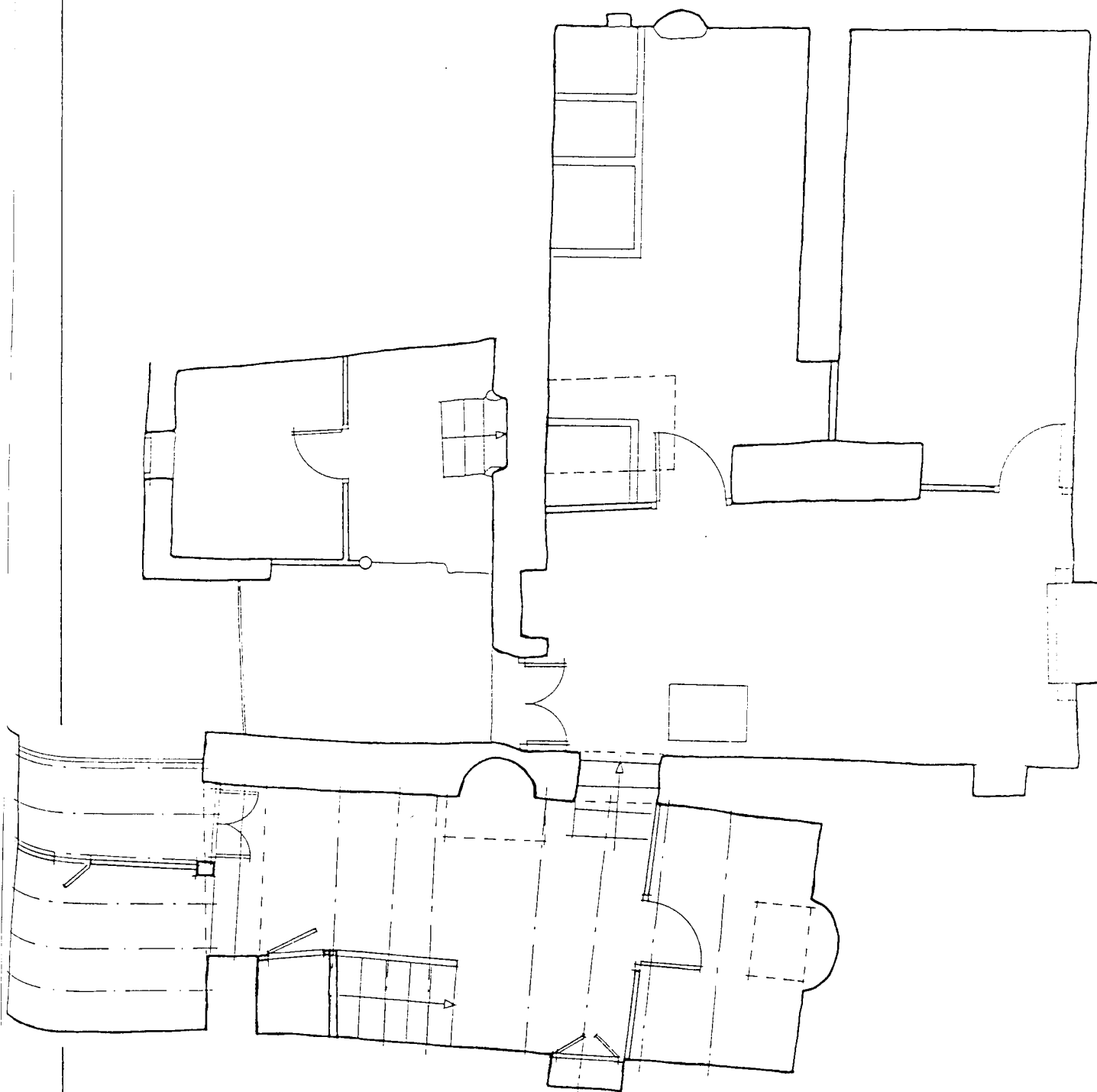




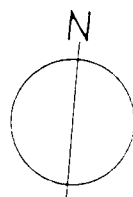
BUSQUISTAR RELEVÉ N°1 Rez de chaussée



BUSQUISTAR RELEVÉ N°1 Etage

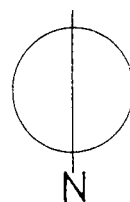
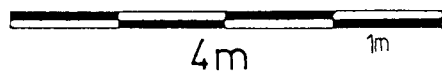
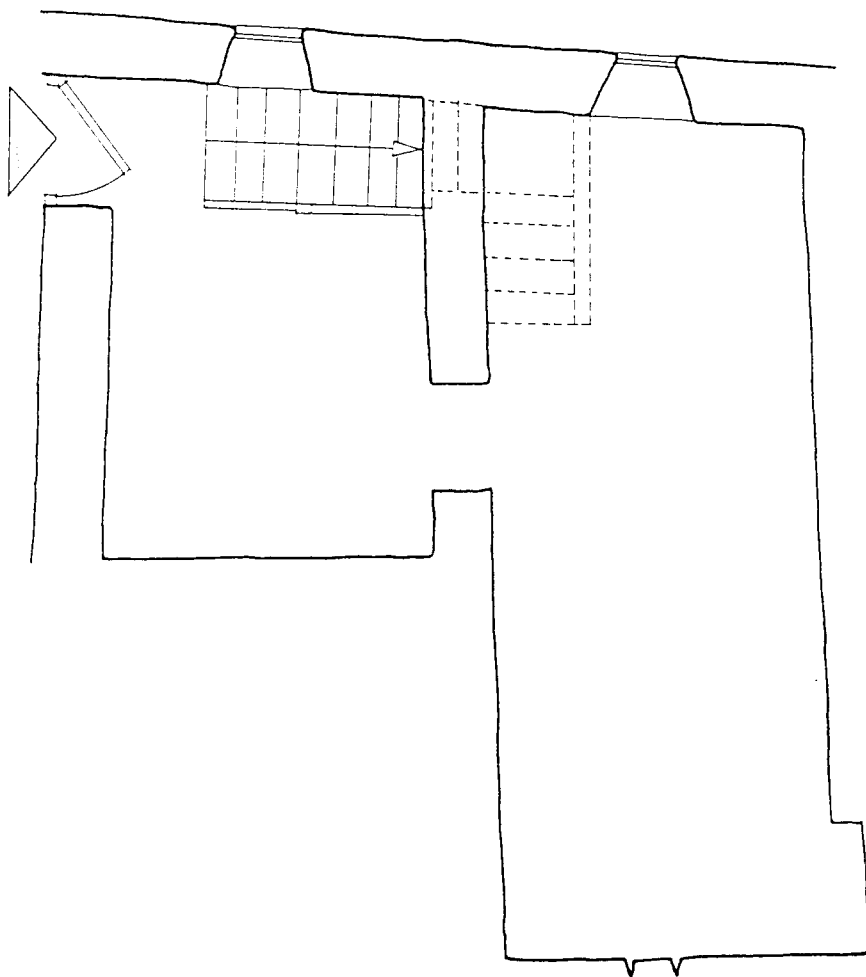


4m 1m

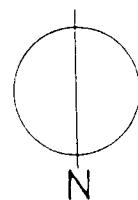
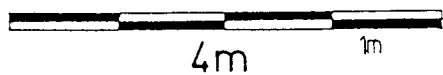
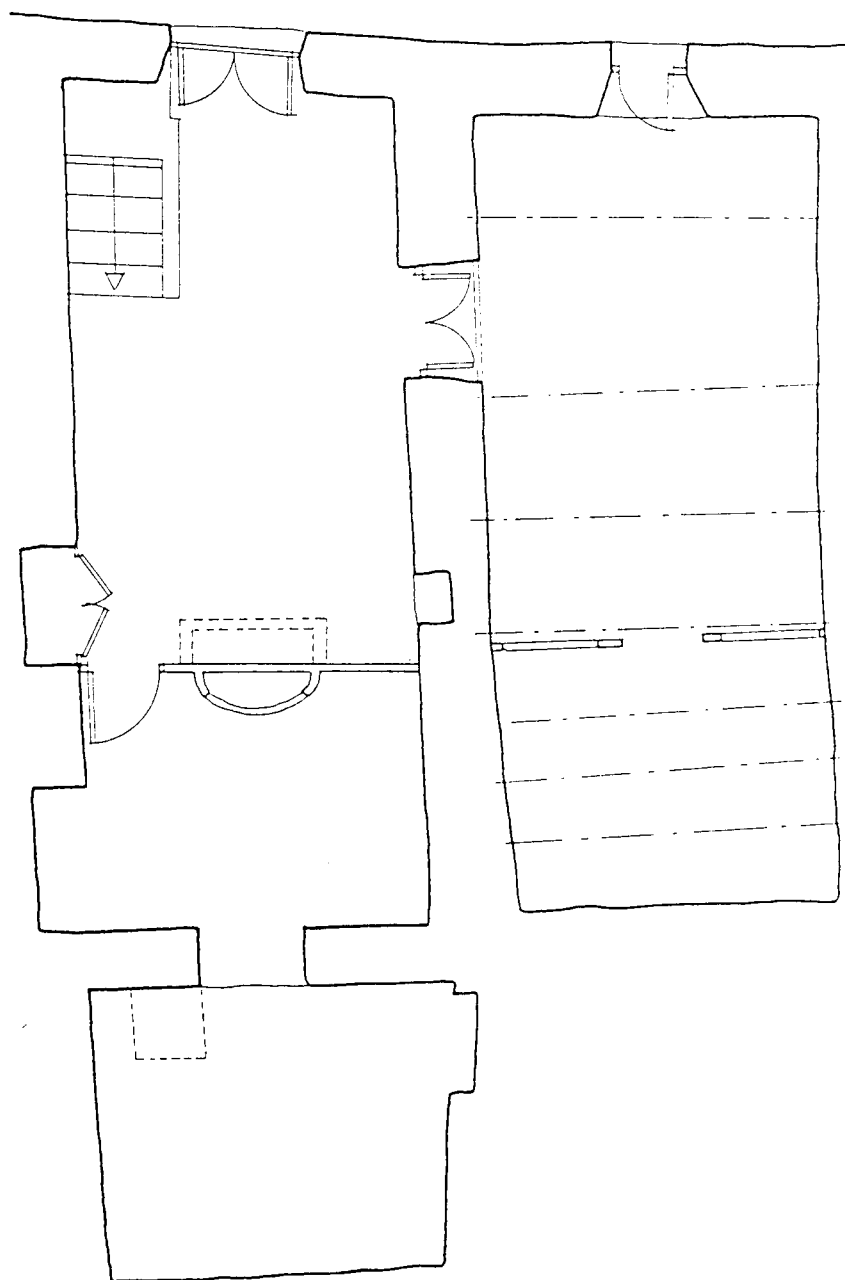




BUSQUISTAR RELEVÉ N°2 Rez de chaussée

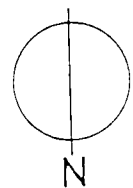
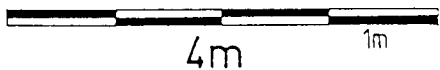
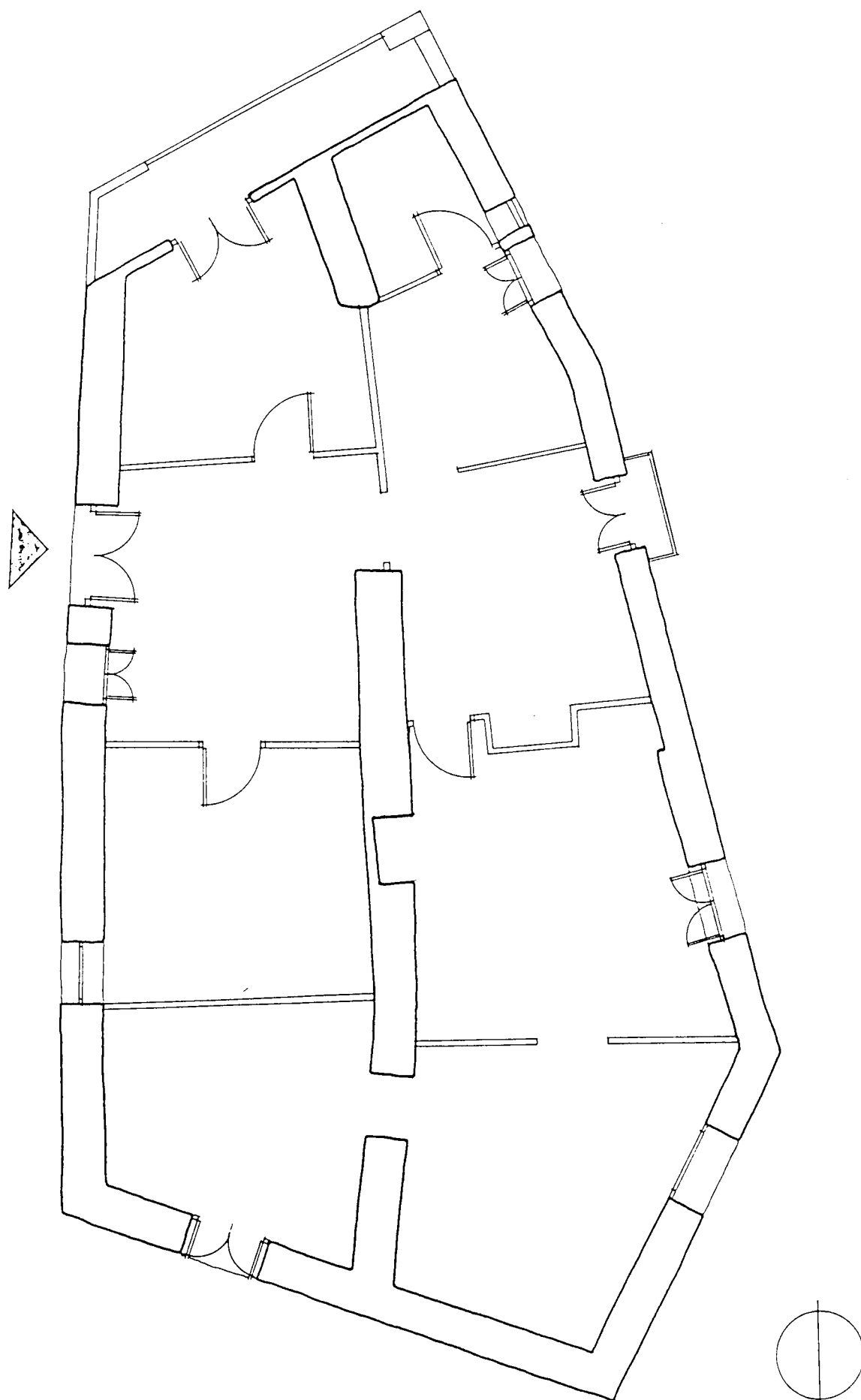


BUSQUISTAR RELEVÉ N°2 Etage

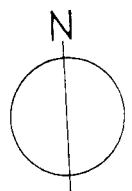
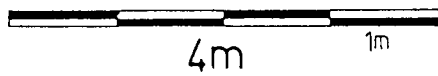
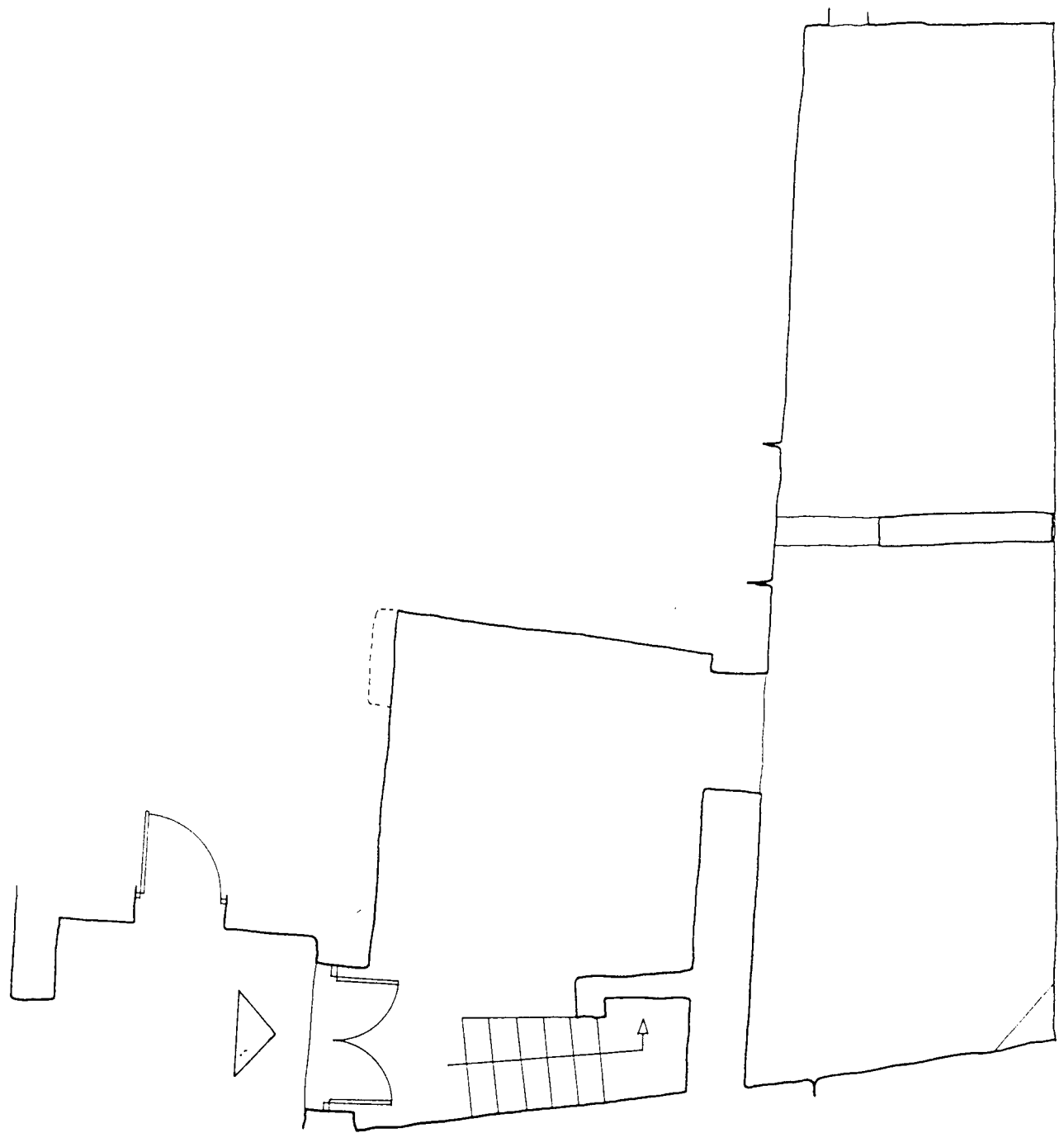




BUSQUISTAR RELEVÉ N°3

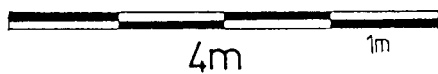
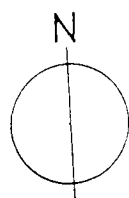
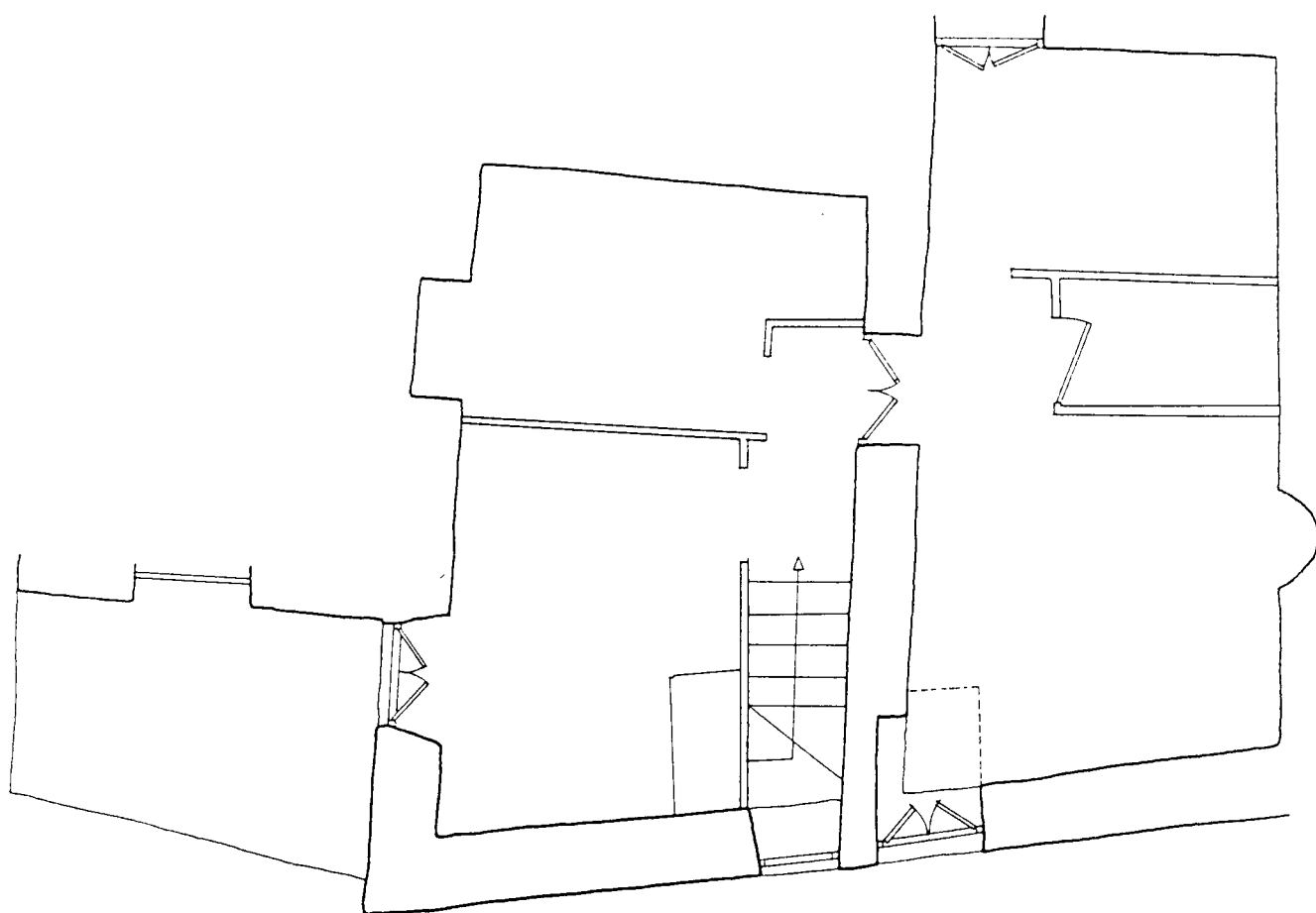


BUSQUISTAR RELEVÉ N°4 Rez de chaussée





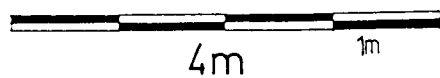
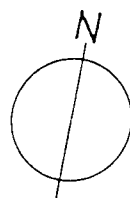
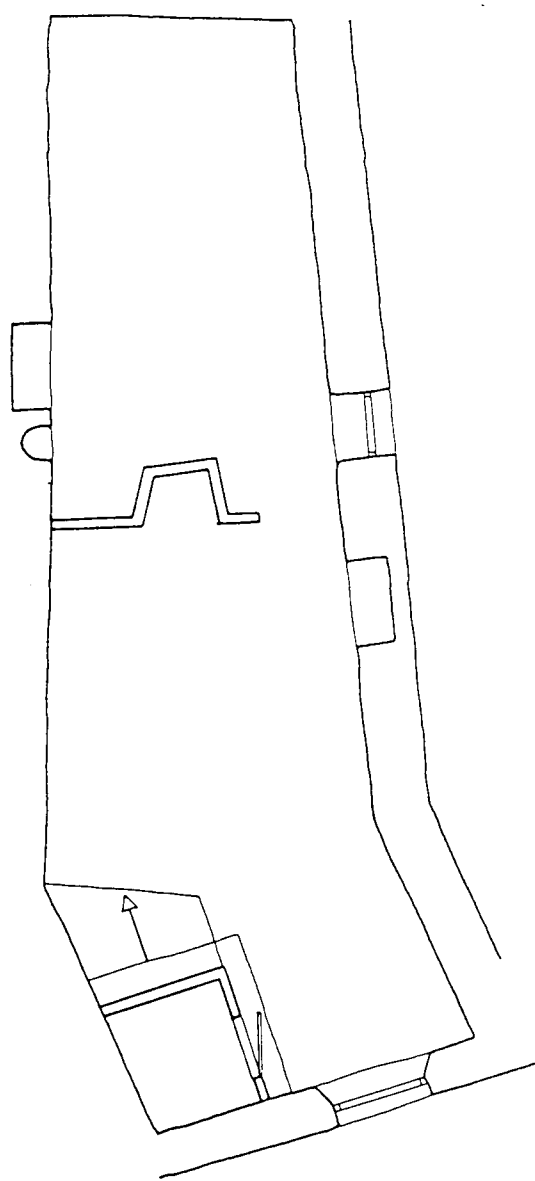
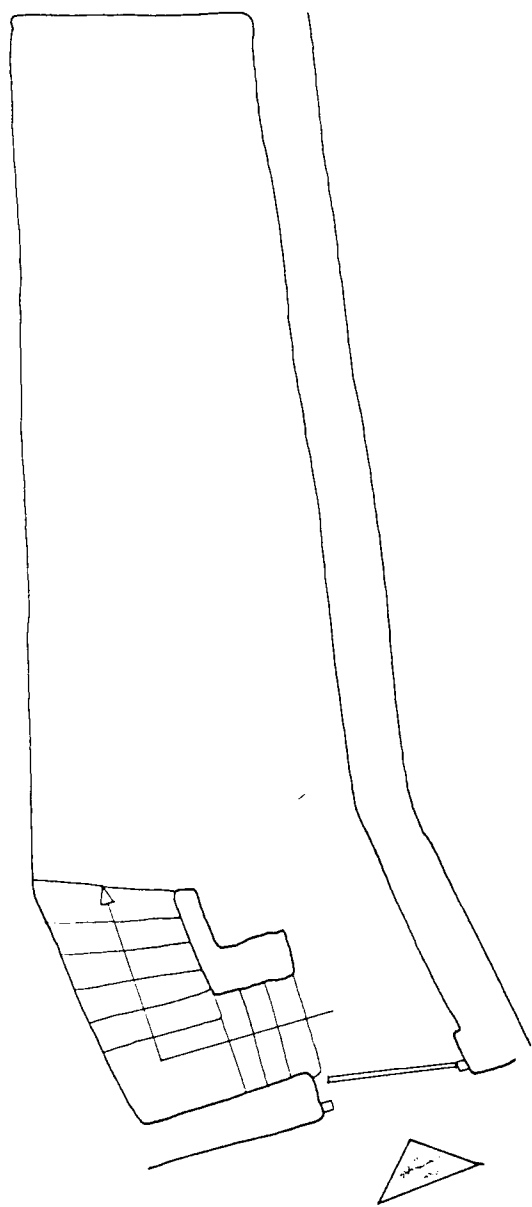
BUSQUISTAR RELEVÉ N°4 Etage



BUSQUISTAR RELEVÉ N°5

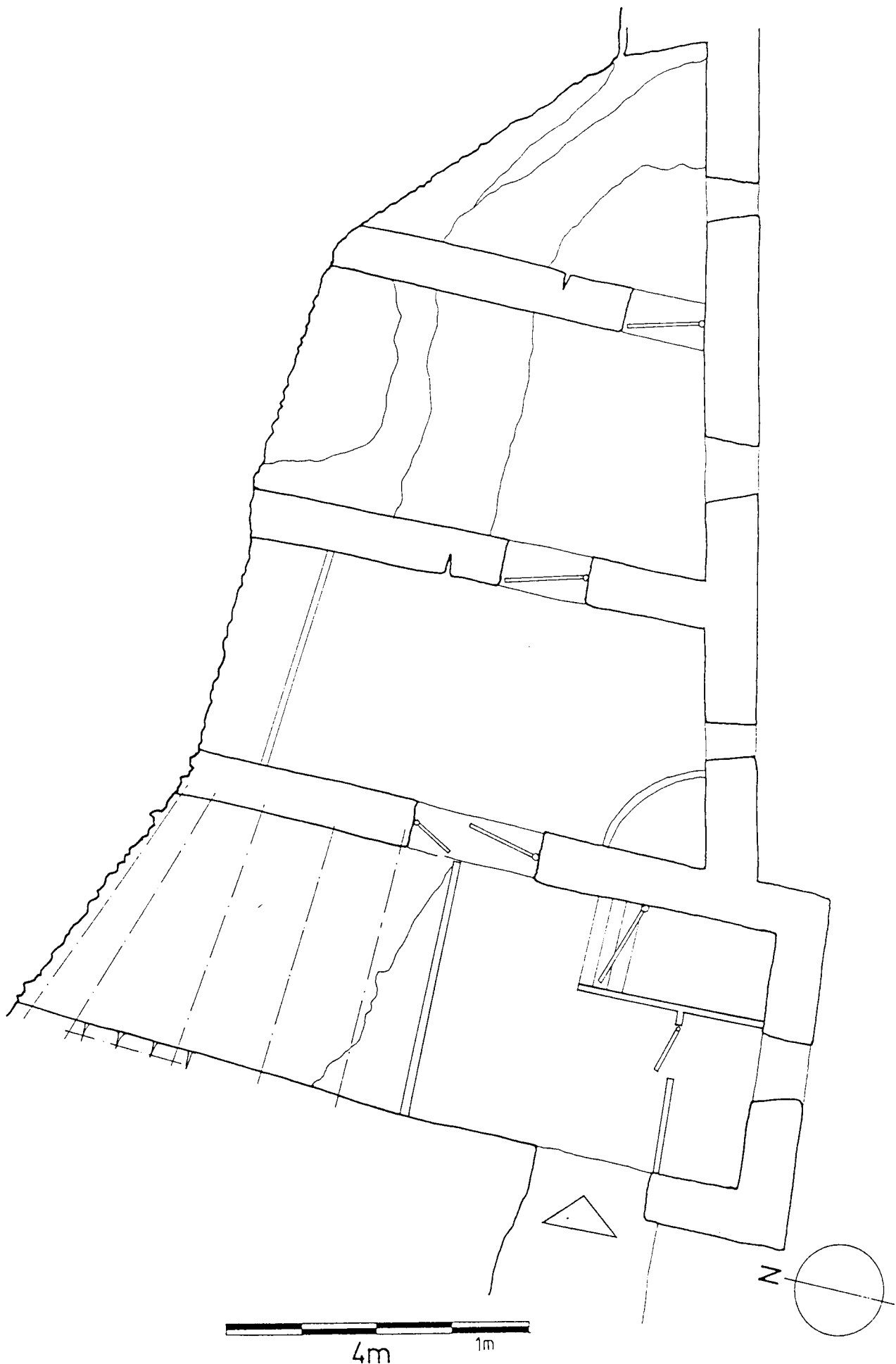
Rez de chaussée

Etage

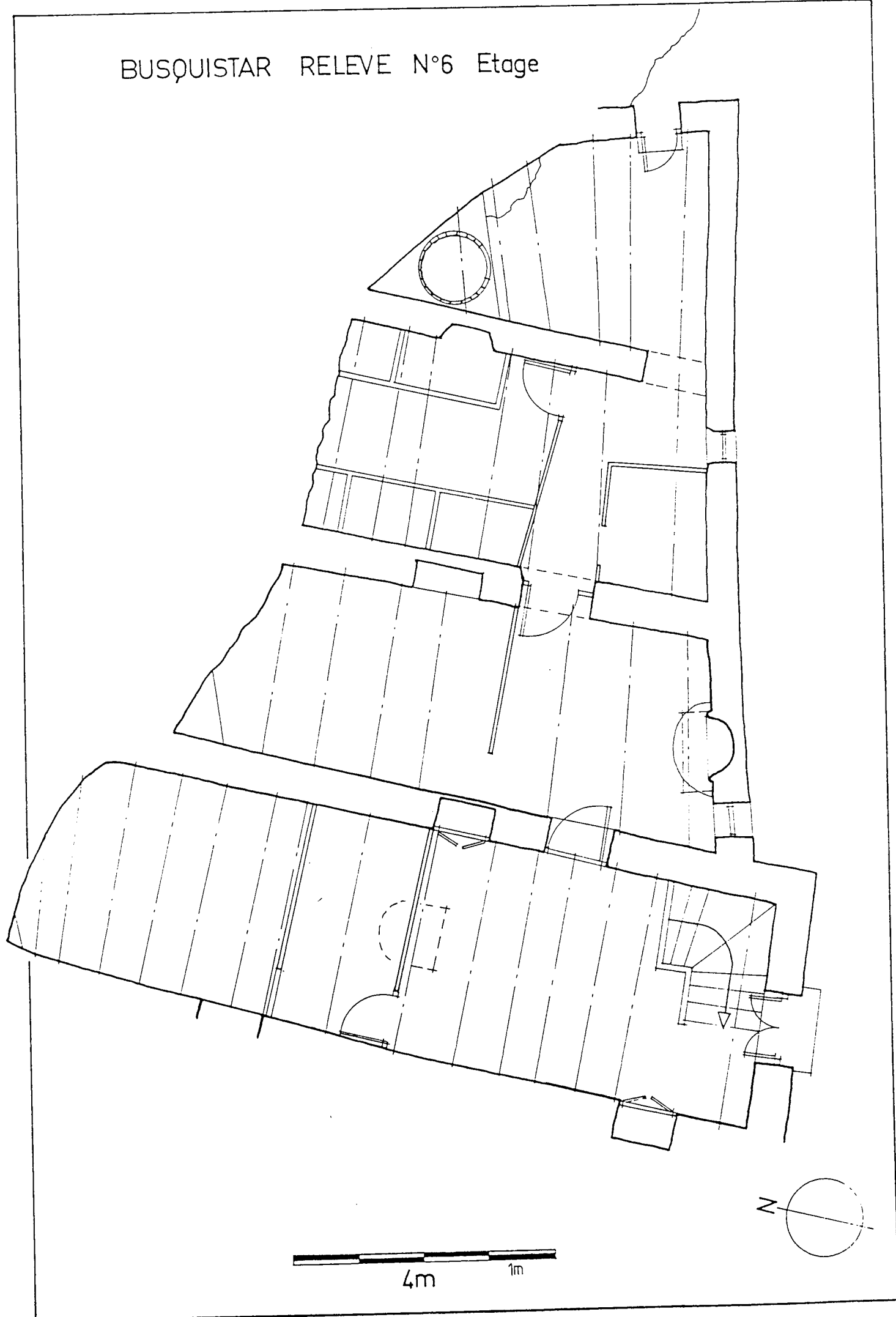




BUSQUISTAR RELEVÉ N°6 Rez de chaussée







BUSQUISTAR RELEVÉ N°6 Etage






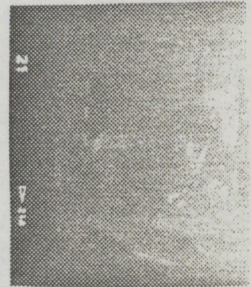



RELEVÉ N°6



P=9




RELEVÉ N°1







P=6

RELEVÉ N°4



P=6

RELEVÉ N°2



P=6