



**HAL**  
open science

## Spatial and temporal distribution of current-use pesticides in ambient air of Provence-Alpes-Côte-d'Azur Region and Corsica, France

Marine Désert, Sylvain Ravier, Gregory Gille, Angéline Quinapallo, Alexandre Armengaud, Gabrielle Pochet, Jean-Luc Savelli, Henri Wortham, Etienne Quivet

### ► To cite this version:

Marine Désert, Sylvain Ravier, Gregory Gille, Angéline Quinapallo, Alexandre Armengaud, et al.. Spatial and temporal distribution of current-use pesticides in ambient air of Provence-Alpes-Côte-d'Azur Region and Corsica, France. Atmospheric Environment, 2018, 192, pp.241-256. 10.1016/j.atmosenv.2018.08.054 . hal-01865350

**HAL Id: hal-01865350**

**<https://hal.science/hal-01865350>**

Submitted on 31 Aug 2018


**HAL** is a multi-disciplinary open access archive for the deposit and dissemination of scientific research documents, whether they are published or not. The documents may come from teaching and research institutions in France or abroad, or from public or private research centers.

L'archive ouverte pluridisciplinaire **HAL**, est destinée au dépôt et à la diffusion de documents scientifiques de niveau recherche, publiés ou non, émanant des établissements d'enseignement et de recherche français ou étrangers, des laboratoires publics ou privés.

# Accepted Manuscript

Spatial and temporal distribution of current-use pesticides in ambient air of Provence-Alpes-Côte-d'Azur Region and Corsica, France

Marine Désert, Sylvain Ravier, Grégory Gille, Angéline Quinapallo, Alexandre Armengaud, Gabrielle Pochet, Jean-Luc Savelli, Henri Wortham, Etienne Quivet



PII: S1352-2310(18)30575-2

DOI: [10.1016/j.atmosenv.2018.08.054](https://doi.org/10.1016/j.atmosenv.2018.08.054)

Reference: AEA 16222

To appear in: *Atmospheric Environment*

Received Date: 24 May 2018

Revised Date: 27 August 2018

Accepted Date: 28 August 2018

Please cite this article as: Désert, M., Ravier, S., Gille, Gré., Quinapallo, Angé., Armengaud, A., Pochet, G., Savelli, J.-L., Wortham, H., Quivet, E., Spatial and temporal distribution of current-use pesticides in ambient air of Provence-Alpes-Côte-d'Azur Region and Corsica, France, *Atmospheric Environment* (2018), doi: 10.1016/j.atmosenv.2018.08.054.

This is a PDF file of an unedited manuscript that has been accepted for publication. As a service to our customers we are providing this early version of the manuscript. The manuscript will undergo copyediting, typesetting, and review of the resulting proof before it is published in its final form. Please note that during the production process errors may be discovered which could affect the content, and all legal disclaimers that apply to the journal pertain.

1 **Spatial and temporal distribution of Current-Use Pesticides in ambient air of Provence-**  
2 **Alpes-Côte-d'Azur Region and Corsica, France**

3

4

5

6 Marine Désert<sup>a</sup>, Sylvain Ravier<sup>a</sup>, Grégory Gille<sup>b</sup>, Angéline Quinapallo<sup>a</sup>, Alexandre  
7 Armengaud<sup>b</sup>, Gabrielle Pochet<sup>c</sup>, Jean-Luc Savelli<sup>c</sup>, Henri Wortham<sup>a</sup>, Etienne Quivet<sup>a,\*</sup>

8

9

10 <sup>a</sup> Aix Marseille Univ, CNRS, LCE, Marseille, France

11 <sup>b</sup> AtmoSud, Regional Network for Air Quality Monitoring of Provence-Alpes-Côte-d'Azur,  
12 Marseille, France

13 <sup>c</sup> Qualitair Corse, Regional Network for Air Quality Monitoring of Corsica, Corte, France

14

15

16

17 Corresponding author:

18 Etienne Quivet, [etienne.quivet@univ-amu.fr](mailto:etienne.quivet@univ-amu.fr), +33413551054

19

## 20 Abstract

21 A total of 59 current-use pesticides were monitored in ambient air samples collected from  
22 February 2012 to December 2017, at two rural and six urban sites in Provence-Alpes-Côte-  
23 d'Azur Region and Corsica, France. 45 of searched active substances were detected at least in  
24 one sample, at frequencies ranging from 0.1 to 98.6%. Among the most frequently detected  
25 pesticides, we found the herbicide Pendimethalin (64.6%), the fungicide Tebuconazole  
26 (65.9%), and the insecticides Chlorpyrifos (71.5%) and Lindane (98.6%). A wide range of  
27 atmospheric concentrations was measured from few  $\text{pg m}^{-3}$  to several hundreds of  $\text{ng m}^{-3}$ ,  
28 with a maximum concentration of 407.79  $\text{ng m}^{-3}$  for Chlorpyrifos (Cavaillon, May 2012). 17  
29 active substances exceeded an atmospheric concentration of 1  $\text{ng m}^{-3}$  for at least one sample,  
30 including Folpet (147 times/162 detections), Chlorpyrifos (56/520), and Pendimethalin  
31 (29/464). The spatial distribution shows that pesticides were detected both in the eight rural  
32 and urban sampling sites, suggesting an atmospheric transport from agricultural areas to  
33 cities. Classifying the 8 sampling sites according to samples composition, two types of site  
34 were observed, those (Aléria, Arles, Avignon, Port-de-Bouc, and Toulon) where a majority of  
35 fungicides are found and those (Cannes, Cavaillon, and Nice) where insecticides are  
36 dominant. Long-term (6 years) monitoring shows a seasonally trend for each pesticide,  
37 depending on pest pressure. Inter-annual variation suggests a downward trend which is  
38 consistent with the regional sales data.

39

## 40 Keywords

41 Pesticides; Atmosphere; Monitoring; Transport

42

## 43 Highlights

- 44 • 45 active substances were detected at frequencies ranging from 0.1 to 98.6%.
- 45 • Active substances were detected both in rural and urban sampling sites.
- 46 • The insecticide Chlorpyrifos has reached a concentration exceeding 400  $\text{ng m}^{-3}$ .
- 47 • Pesticides can be transported from rural to urban areas at local scale.
- 48 • A downward trend was observed for most pesticides.

49

50

## 51 **1. Introduction**

52 Ubiquitous in today's farming culture, pesticides are used to protect the crops against weeds  
53 (herbicides), fungi (fungicides), or insects (insecticides), and to ensure a regularity in  
54 agricultural production necessary for people's diet. Not surprisingly, the current agricultural  
55 practice is considered as the main source of atmospheric pesticide pollution (Samsonov et al.,  
56 1998; Lichiheb et al., 2015), even if other important sources of pesticide pollution include  
57 production, industrial, and urban applications.

58 In 2016, according to the most recent statistics on agriculture, forestry, and fisheries for  
59 European Union (Eurostat, 2018), the total quantity of pesticide sales in Europe amounted to  
60 close to 360,000 tons with a major use of fungicides and bactericides (44%) and herbicides  
61 (32%). Looking at the individual EU Member States, France ranks at the second pesticide  
62 consumer, with 20.2% of the total agricultural yield (i.e., around 72,000 tons of active  
63 substances). France has a wide variety of agricultural crops (cereals, sugar beets, oleaginous,  
64 potatoes, and perennial crops such as vineyards and orchards). With about 27 million hectares  
65 of Utilized Agricultural Land (30% of the total surface area), i.e., around 2.7 kilograms of  
66 active substances sold per hectare, France is one of the first countries to export foodstuffs  
67 (Agreste, 2010).

68 Despite a protective role (mosquito control, allergenic plants, mycotoxins for example), the  
69 use of pesticides is currently a real health issue. Several reports highlighted a worrying  
70 situation for pesticide exposure in terms of public health (Inserm, 2013) and environmental  
71 hazards (EFSA, 2013). Toxicity of pesticides and their health hazards have been the subject of  
72 many studies. All these studies demonstrated that pesticides pose adverse health effects, from  
73 skin and eye irritation to asthma and bronchial diseases (Canal-Raffin et al., 2007, 2008),  
74 decrease of fertility (Al-Thani et al., 2003; Clementi et al., 2008; Petrelli and Mantovani,  
75 2002), birth defects and fetal death (Clementi et al., 2007; Redigor et al., 2004), Parkinson  
76 disease (Hatcher et al., 2008; Le Couteur et al., 1999), neurotoxicity (Axelrad et al., 2002;  
77 Raffaele et al., 2010), and finally to very severe illnesses such as lung, prostate and breast  
78 cancer (de Brito Sa Stoppelli and Crestana, 2005; Lee et al., 2006; Van Maele-Fabry and  
79 Willems, 2003).

80 On the other hand, the main environmental concern lies in the fact that most pesticides are  
81 persistent particularly in the atmosphere (Socorro et al., 2015, 2016; Mattei et al., 2018 and  
82 reference therein). Hence, the atmosphere is an important spread vector at local, regional, and  
83 global scales. As proof, a wide variety of pesticides was found in the atmosphere, including

84 remote areas where they are not spread (Arctic, Antarctic, mountain peaks, etc.) (Ruggirello et  
85 al., 2010).

86 Nevertheless, there is currently no regulatory threshold for the content of pesticides in the  
87 atmosphere and no obligation to monitor them. However, atmospheric pesticide  
88 contamination was observed in urban and rural areas with concentration levels from some  
89 picograms per cubic meter ( $\text{pg m}^{-3}$ ) to several nanograms per cubic meter ( $\text{ng m}^{-3}$ ) (Coscollà  
90 et al., 2013, 2014; Estellano et al., 2015; Zivan et al., 2016, 2017). This contamination can be  
91 due to spray drift during pesticide applications (about 15 to 40%; Sinfort et al., 2009; Yates et  
92 al., 2015; Zivan et al., 2016, 2017), post-application volatilization from treated plants (Zivan  
93 et al., 2016, 2017), soil (White et al., 2006), or aquatic surfaces (Luo et al., 2012) (about 0.1  
94 to several dozen %; Lichiheb et al., 2015), and wind erosion (Glotfelty et al., 1989).

95 The aim of this work is to establish a diagnostic of pesticides concentrations in the air of two  
96 French regions, Provence-Alpes-Côte d'Azur (PACA) and Corsica, in different contexts of  
97 sources (non-agricultural and various agricultural sectors: field crops, orchards, vegetable  
98 crops, vineyards, etc.). For six years (2012-2017), 59 active substances were monitored in 6  
99 urban sites (Arles, Avignon, Cannes, Port-de-Bouc, Nice, and Toulon) and 2 rural sites  
100 (Aléria and Cavaillon). The compounds under study were selected based on their regional  
101 sales quantity, their toxicity, and their atmospheric lifetime. They included authorized, banned  
102 or relatively recent banned classes of herbicides, fungicides, and insecticides (Table 1).  
103 Spatial and temporal distributions of detection frequencies and atmospheric concentrations  
104 were analyzed according to sampling sites.

105

## 106 **2. Material and methods**

### 107 **2.1. Chemicals**

108 Pesticide standards were purchased from Sigma-Aldrich (PESTANAL, analytical standard)  
109 and their purity was guaranteed at least 95%. The main physicochemical properties, the  
110 agricultural uses and the legal situation of pesticides studies are summarized in Table 1.  
111 Acetonitrile (ACN) was purchased from Fisher Scientific (Optima LC/MS Grade, 99.99%).  
112 Dichloromethane (DCM) and acetone were purchased from Sigma-Aldrich (Chromasolv for  
113 HPLC,  $\geq 99.8\%$ ). The Ultra-High Quality water (UHQ water,  $18.2 \text{ M}\Omega \text{ cm}^{-1}$  at  $25^\circ\text{C}$ ) was  
114 obtained from a MilliQ water purification system (Direct 8 MilliQ, Merck Millipore).

115 Triphenyl phosphate (TPP;  $\geq 99\%$ ) and anthracene-d10 ( $\geq 98\%$ ) were used as internal  
 116 standards and were purchased from Sigma-Aldrich.

117

## 118 2.2. Sampling and site characterization

119 A total of 59 active substances were monitored during sampling campaigns (2012-2017),  
 120 including 25 herbicides (H), 19 fungicides (F), 14 insecticides (I), and 1 synergist (i.e.,  
 121 Piperonyl butoxide (PBO) which will be considered as insecticide thereafter). According to  
 122 the octanol-air partition coefficient model (Bidleman and Harner, 2000), the estimated  
 123 distribution of the active substances between gas and particulate phases (Table S1) showed a  
 124 large distribution among the compounds under study ranging from less than 1% sorbed to  
 125 atmospheric particulates (Dimethenamid-P, H) to almost 100% (Fenhexamid, F).

126 Sampling was undertaken at eight sites located throughout the Provence-Alpes-Côte-d'Azur  
 127 (PACA) region and Corsica, France (Figure S1). The description of sampling sites and the  
 128 sampling periods are summarized in Table 2. All the samplings of the urban sites were  
 129 implemented in their city center. As regards the two rural sites, Cavaillon (hamlet of Les  
 130 Vignères) is located in an intensive arboriculture area, whereas Aléria (hamlet of Tepepe  
 131 Rosse) is located near fields of cereals (corn, barley), vineyards and orchards (clementine).

132 Table 2: Sampling sites description

Sampling site (French department)	Latitude	Longitude	Altitude	Typology	Description <sup>a</sup>	Sampling period	Total sample number
Aléria (Haute-Corse)	42.10218 N	9.47368 E	29 m	Rural	Scrub and/or herbaceous vegetation associations (67%), Complex cultivation patterns (11%), Vineyards (8%)	11 Apr. 2016 04 Oct. 2017	36
Arles (Bouches-du-Rhône)	43.67514 N	4.62923 E	15 m	Urban	Rice fields (45%), Complex cultivation patterns (16%), Non-irrigated arable land (14%), Pastures, meadows, and other permanent grasslands under agricultural use (10%)	13 Feb. 2012 12 Dec. 2013	46
Avignon (Vaucluse)	43.93708 N	4.82496 E	21 m	Urban	Complex cultivation patterns (33%), Vineyards (30%), Fruit trees and berry plantations (14%) Urban fabric (10%)	13 Feb. 2012 15 Dec. 2017	152
Cannes (Alpes-Maritimes)	43.56253 N	7.00672 E	79 m	Urban	Urban fabric (46%), Forests (34%), Scrub and/or herbaceous vegetation associations (10%)	18 Feb. 2012 12 Dec. 2013	35
Cavaillon (Vaucluse)	43.88128 N	5.00611 E	60 m	Rural	Complex cultivation patterns (52%), Fruit trees and berry plantations (18%), Urban fabric (11%)	13 Feb. 2012 15 Dec. 2017	142
Nice	43.70207	7.28539 E	0 m	Urban	Urban fabric (47%), Forests (24%), Scrub and/or	02 Apr. 2014	100

(Alpes-Maritimes)	N				herbaceous vegetation associations (16%)	15 Dec. 2017	
Port-de-Bouc (Bouches-du-Rhône)	43.40195 N	4.98197 E	1 m	Urban	Scrub and/or herbaceous vegetation associations (51%), Urban fabric (27%), Forests (11%)	15 Jan. 2014 15 Dec. 2017	101
Toulon (Var)	43.12681 N	5.92142 E	7 m	Urban	Forests (41%), Urban fabric (25%), Scrub and/or herbaceous vegetation associations (14%), Vineyards (8%), Complex cultivation patterns (8%)	13 Feb. 2012 16 Dec. 2016	114

133 <sup>a</sup> Corine Land Cover nomenclature (zone of 10 km radius around the sampling site)

134

135 The sampling was carried out according to the AFNOR standard XP X43-058 (AFNOR,  
136 2007a) using a high-volume sampler (Digitel Aerosol Sampler DHA-80) equipped with a  
137 Total Suspended Particulates (TSP) inlet. Samplings were done two meters above ground-  
138 level. Particulate and gaseous samples were collected simultaneously on 150 mm diameter  
139 ashless quartz microfibre filter (ALBET LabScience) for particulate pesticides followed by a  
140 combination of two polyurethane foams (PUF; Tisch Environmental, Inc.) and 20 g of  
141 Amberlite XAD-2 resin (Supelco) for gaseous pesticides. Prior to use, filters, PUF, and resin  
142 were subject to clean-up by warming at 900°C and with DCM and acetone, respectively. The  
143 sampling flow was 10 m<sup>3</sup> h<sup>-1</sup> for 48 h, giving a total volume of filtered air around 480 m<sup>3</sup>.

144 A total of approximately 24 samples per site and per year were collected, for a total of 726  
145 samples. The sampling frequency was higher during spring and summer (April to September)  
146 corresponding to application periods. Once collected, samples were stored and protected from  
147 light at -18°C until their analysis.

148 Moreover, in order to estimate the sampling matrixes contamination induced by sample  
149 handling and storage, field air blanks were regularly carried out at each site. They consist of  
150 filter, PUFs, and resin that were briefly placed in the high-volume sampler then stored and  
151 analyzed according to the same protocol than the other samples. No contamination was  
152 detected.

153

### 154 2.3. Sample extraction and analysis

155 According to the AFNOR standard XP X43-058 (AFNOR, 2007b), both particulate (filter)  
156 and gaseous (PUF and resin) phases were extracted simultaneously using an accelerated  
157 solvent extractor (ASE 350, Dionex). Each sample was introduced in a 99 mL stainless-steel  
158 cell with two internal standard solutions of TPP (20 µL; 50 mg L<sup>-1</sup>) and anthracene-d10 (20



159  $\mu\text{L}$ ; 40  $\text{mg L}^{-1}$ ). The optimized extraction conditions were as follows: extraction solvent,  
160 dichloromethane; temperature, 100°C; pressure, 100 bars; heat up time, 5 min; static time, 6  
161 min. The flush volume amounted to 70% of the extraction cell volume. The extracted analytes  
162 dissolved in dichloromethane were purged from the sample cell using pressurized nitrogen  
163 (100 bars) for 300 s. Four cycles per cell were done.

164 Afterward, the extracts were concentrated under a nitrogen flow using a concentration  
165 workstation (TurboVap II, Biotage) with pressure 1.1 bar and a water bath at 40°C, until a  
166 500  $\mu\text{L}$  extract was obtained.

167 A first aliquot portion was directly analyzed by gas chromatography coupled to tandem mass  
168 spectrometry (GC-MS/MS), with a Trace GC Ultra (Thermo Scientific) coupled to a TSQ  
169 Quantum™ Triple Quadrupole (Thermo Scientific) using electron impact ionization (70 eV)  
170 according to the following parameters: column THERMO TG-5MS (internal diameter 0.25  
171 mm, length 30 m, film thickness 0.25  $\mu\text{m}$ ), carrier gas: helium with 1  $\text{mL min}^{-1}$  flow rate,  
172 split/splitless injector: splitless time of 2 min with surge pressure of 300 kPa during 2 min,  
173 injection volume: 1  $\mu\text{L}$ , inlet temperature: 250°C, interface temperature: 330°C, with the  
174 following temperature program: hold 3 min at 75°C; increase temperature to 180°C at a rate  
175 of 25°C  $\text{min}^{-1}$ ; increase temperature to 300°C at 5°C  $\text{min}^{-1}$ ; hold 3 min at 300°C. The  
176 characteristic selected ions for pesticides quantification and limits of detection (LOD) are  
177 presented in Table S2. Data acquisition and treatments of selected-reaction mass  
178 chromatograms were provided by the Xcalibur software (v.2.2, Thermo Scientific).

179 DCM was removed from the second aliquot portion and was replaced by acetonitrile  
180 (TurboVap II) prior to an analysis by ultra-performance liquid chromatography (Acquity,  
181 Waters) interfaced with a Quadrupole-Time-of-Flight Mass Spectrometer (Synapt G2 HDMS,  
182 Waters) (UPLC-MS/MS) equipped with an electrospray ion source (ESI). The mass  
183 spectrometer was used in its resolution mode, up to 18 000 FWHM (Full width at half  
184 maximum) at 400 Th. The chromatographic separation was carried out on an Acquity UPLC  
185 column BEH C18, 1.7  $\mu\text{m}$  particle size, 100 mm  $\times$  2.1 mm i.d. (Waters), at 40°C. The mobile  
186 phase consisted in (A) UHQ water + 0.1% formic acid and (B) ACN + 0.1% formic acid. The  
187 gradient elution was performed at a flow rate of 0.6  $\text{mL min}^{-1}$  using 5% to 80% of B within  
188 2.5 min and held at 80% of B for 0.5 min. The injection volume was 7.5  $\mu\text{L}$ . Optimum ESI  
189 conditions were found using a -1 kV capillary voltage in negative mode and 0.5 kV in positive  
190 mode, 450°C desolvation temperature, 150°C source temperature, 20  $\text{L h}^{-1}$  and 1000  $\text{L h}^{-1}$   
191 cone gas and desolvation gas flow rate, respectively. Dwell times of 0.20  $\text{s scan}^{-1}$  were

192 chosen. For MS/MS experiment, collision gas was Argon 99.995% (Linde) with a pressure of  
 193 approximately  $1.4 \cdot 10^{-4}$  mbar in the collision cell. The characteristic selected ions for  
 194 pesticides quantification, optimum cone voltage, collision energy, and limits of detection  
 195 (LOD) are presented in Table S3. Data acquisition and treatments of selected-reaction mass  
 196 chromatograms were provided by the MassLynx software (v.4.1, Waters).

197 The extraction and analysis methods have been validated by a national intercomparison  
 198 exercise (Marliere, 2015).

199

### 200 3. Results and discussion

#### 201 3.1. Detection frequencies and atmospheric concentrations

202 The maximum and median concentrations and the frequency of detection of measured  
 203 pesticides in the eight sampling sites are summarized in Table 3. The minimum concentration  
 204 is below the LOD for each compound, except for Lindane (min.  $0.007 \text{ ng m}^{-3}$ ) and  
 205 Chlorpyrifos-methyl (min.  $0.180 \text{ ng m}^{-3}$ ) at Aléria where these pesticides were quantified in  
 206 all samples.

207 4 fungicides (Dimethomorph, Fenhexamid, Folpet, and Tebuconazole), 5 herbicides  
 208 (Chlorpropham, Diflufenican, Oxadiazon, Pendimethalin, and Propyzamide), and 6  
 209 insecticides (Chlorpyrifos, Cypermethrin, Lambda-cyhalothrin, Lindane, Permethrin, and  
 210 PBO) were quantified in all sampling sites.

211

212 Table 3. Frequency of detection, maximum, and median concentrations of pesticides in all  
 213 sampling sites.

	Aléria			Arles			Avignon			Cannes		
	Detection	Max	Median	Detection	Max	Median	Detection	Max	Median	Detection	Max	Median
	%	$\text{ng m}^{-3}$	$\text{ng m}^{-3}$	%	$\text{ng m}^{-3}$	$\text{ng m}^{-3}$	%	$\text{ng m}^{-3}$	$\text{ng m}^{-3}$	%	$\text{ng m}^{-3}$	$\text{ng m}^{-3}$
<b>Fungicides (19)</b>												
Boscalid	22	0.169	0.012	non-targeted			62	0.303	-	non-targeted		
Cymoxanil	3	0.018	-	0	-	-	3	1.230	-	0	-	-
Cyprodinil	9	0.686	-	9	0.050	-	8	1.103	-	0	-	-
Difenoconazole	9	4.087	-	4	0.074	-	14	0.571	-	0	-	-
Dimethomorph	30	1.226	-	17	0.603	-	30	0.342	-	11	0.091	-
Epoxiconazole	0	-	-	non-targeted			29	0.014	-	non-targeted		
Fenhexamid	9	0.020	-	20	0.042	-	11	0.072	-	14	0.300	-
Fenpropidin	0	-	-	non-targeted			0	-	-	non-targeted		
Fenpropimorph	0	-	-	22	0.037	-	14	0.153	-	0	-	-
Fluazinam	0	-	-	non-targeted			0	-	-	non-targeted		
Flusilazole	6	0.338	-	4	0.007	-	1	0.051	-	0	-	-
Folpet	14	26.435	-	48	16.705	-	29	24.001	-	9	2.481	-

Iprodione	6	0.504	-	non-targeted			10	0.737	-	non-targeted		
Kresoxim-methyl	12	0.063	-	22	0.074	-	23	0.177	-	0	-	-
Pyrimethanil	3	0.030	-	13	0.024	-	22	0.212	-	3	0.004	-
Spiroxamine	22	0.692	-	non-targeted			10	1.304	-	non-targeted		
Tebuconazole	53	0.782	0.005	87	0.290	0.014	78	0.284	0.013	71	0.038	0.003
Tetraconazole	0	-	-	48	0.037	-	25	0.048	-	9	0.002	-
Tolylfluanid	0	-	-	non-targeted			7	0.049	-	non-targeted		
<b>Herbicides (25)</b>												
2,4D	0	-	-	4	0.320	-	5	2.690	-	0	-	-
2,4MCPA	0	-	-	2	0.160	-	1	0.270	-	6	0.080	-
Aclonifen	0	-	-	0	-	-	0	-	-	0	-	-
Amitrole	0	-	-	0	-	-	0	-	-	0	-	-
Chlorpropham	11	0.046	-	59	0.072	0.010	19	0.159	-	51	0.052	0.008
Clomazone	0	-	-	non-targeted			0	-	-	non-targeted		
Diclofop-methyl	0	-	-	7	0.004	-	3	0.004	-	3	0.001	-
Diﬂufenican	14	0.051	-	37	0.036	-	40	0.080	-	43	0.011	-
Dimethenamid-P	0	-	-	non-targeted			0	-	-	non-targeted		
Flazasulfuron	0	-	-	0	-	-	0	-	-	0	-	-
Flumioxazin	0	-	-	non-targeted			0	-	-	non-targeted		
Flurochloridone	0	-	-	15	0.016	-	11	0.013	-	0	-	-
Fluroxypyr	0	-	-	0	-	-	0	-	-	0	-	-
Isoproturon	0	-	-	non-targeted			0	-	-	non-targeted		
Lenacil	0	-	-	non-targeted			0	-	-	non-targeted		
Linuron	0	-	-	0	-	-	0	-	-	0	-	-
Metazachlor	0	-	-	15	0.039	-	15	0.113	-	0	-	-
S-Metolachlor	42	1.206	-	non-targeted			28	0.195	-	non-targeted		
Oxadiazon	9	0.143	-	50	0.461	0.002	17	0.105	-	54	0.715	0.011
Pendimethalin	6	0.065	-	93	0.527	0.030	84	2.300	0.036	69	0.061	0.005
Propyzamide	28	0.075	-	74	0.200	0.017	32	0.083	-	11	0.065	-
Prosulfocarb	0	-	-	24	0.881	-	20	0.385	-	0	-	-
Sulcotrione	0	-	-	0	-	-	0	-	-	0	-	-
Terbutylazine	0	-	-	0	-	-	0	-	-	0	-	-
Triallate	0	-	-	non-targeted			43	0.159	-	non-targeted		
<b>Insecticides (15)</b>												
Chlorpyrifos	53	0.899	0.013	93	1.542	0.124	78	1.927	0.039	83	0.120	0.019
Chlorpyrifos-methyl	100	2.922	0.810	non-targeted			50	1.143	0.014	non-targeted		
Cypermethrin	6	0.085	-	17	0.083	-	22	0.197	-	9	0.056	-
Deltamethrin	0	-	-	0	-	-	3	0.407	-	0	-	-
Diﬂubenzuron	0	-	-	0	-	-	1	0.440	-	0	-	-
Esbiothrin	0	-	-	0	-	-	0	-	-	0	-	-
Fenoxycarb	0	-	-	28	0.201	-	12	0.334	-	54	0.160	0.007
Fipronil	0	-	-	17	0.010	-	6	0.067	-	20	0.038	-
Imidacloprid	0	-	-	2	7.300	-	1	3.300	-	0	-	-
Lambda-cyhalothrin	9	0.336	-	9	0.050	-	3	0.080	-	11	0.038	-
Lindane	100	0.108	0.031	98	0.620	0.190	99	1.066	0.078	97	0.586	0.112
Permethrin	9	0.243	-	7	0.465	-	5	0.424	-	44	0.608	-
Piperonyl butoxide (PBO)	17	0.061	-	70	0.343	0.028	53	0.251	0.006	60	0.304	0.013
Pirimicarb	0	-	-	0	-	-	0	-	-	0	-	-
Thiamethoxam	0	-	-	non-targeted			0	-	-	non-targeted		

214

	Cavaillon			Nice			Port-de-Bouc			Toulon		
	Detection	Max	Median	Detection	Max	Median	Detection	Max	Median	Detection	Max	Median
	%	ng m <sup>-3</sup>	ng m <sup>-3</sup>	%	ng m <sup>-3</sup>	ng m <sup>-3</sup>	%	ng m <sup>-3</sup>	ng m <sup>-3</sup>	%	ng m <sup>-3</sup>	ng m <sup>-3</sup>
<b>Fungicides (19)</b>												
Boscalid	57	0.297	-	23	0.048	-	42	0.169	-	34	0.154	-
Cymoxanil	4	1.500	-	0	-	-	0	-	-	0	-	-
Cyprodinil	6	0.855	-	9	0.446	-	5	1.243	-	0	-	-

Difenoconazole	27	3.876	-	5	0.234	-	10	8.478	-	3	0.066	-
Dimethomorph	32	0.747	-	12	0.053	-	21	0.150	-	18	0.179	-
Epoxiconazole	7	0.011	-	0	-	-	0	-	-	non-targeted		
Fenhexamid	15	0.056	-	4	0.020	-	6	0.021	-	2	0.008	-
Fenpropidin	0	-	-	0	-	-	0	-	-	non-targeted		
Fenpropimorph	10	0.030	-	0	-	-	4	0.052	-	4	0.006	-
Fluazinam	7	0.102	-	0	-	-	0	-	-	non-targeted		
Flusilazole	1	0.006	-	1	0.016	-	4	0.096	-	2	0.004	-
Folpet	34	24.593	-	3	2.530	-	13	26.869	-	20	31.410	-
Iprodione	5	1.233	-	3	0.225	-	5	0.701	-	0	-	-
Kresoxim-methyl	25	0.141	-	2	0.019	-	18	0.089	-	7	0.051	-
Pyrimethanil	77	5.580	0.061	0	-	-	10	0.169	-	1	0.013	-
Spiroxamine	18	1.357	-	3	0.088	-	4	0.101	-	6	0.129	-
Tebuconazole	75	1.647	0.014	35	0.031	-	53	0.301	0.004	62	0.186	0.005
Tetraconazole	56	1.209	0.004	7	0.158	-	12	0.031	-	12	0.023	-
Tolylfluanid	0	-	-	64	0.246	0.056	8	0.032	-	non-targeted		
<b>Herbicides (25)</b>												
2,4D	4	0.470	-	0	-	-	0	-	-	3	0.180	-
2,4MCPA	1	0.490	-	0	-	-	0	-	-	3	0.540	-
Aclonifen	0	-	-	0	-	-	0	-	-	0	-	-
Amitrole	0	-	-	0	-	-	0	-	-	0	-	-
Chlorpropham	36	0.048	-	25	0.086	-	12	0.053	-	26	0.068	-
Clomazone	0	-	-	0	-	-	0	-	-	non-targeted		
Diclofop-methyl	4	0.010	-	2	0.015	-	0	-	-	4	0.004	-
Diflufenican	30	0.020	-	5	0.011	-	23	0.051	-	29	0.040	-
Dimethenamid-P	0	-	-	0	-	-	0	-	-	non-targeted		
Flazasulfuron	0	-	-	0	-	-	0	-	-	0	-	-
Flumioxazin	0	-	-	0	-	-	0	-	-	0	-	-
Flurochloridone	13	0.006	-	1	0.010	-	6	0.050	-	2	0.002	-
Fluroxypyr	1	0.570	-	0	-	-	0	-	-	0	-	-
Isoproturon	0	-	-	0	-	-	0	-	-	0	-	-
Lenacil	0	-	-	0	-	-	0	-	-	non-targeted		
Linuron	0	-	-	0	-	-	0	-	-	0	-	-
Metazachlor	25	0.125	-	17	0.069	-	18	0.061	-	0	-	-
S-Metolachlor	59	0.591	-	0	-	-	21	0.097	-	1	0.030	-
Oxadiazon	22	0.217	-	3	0.297	-	11	0.141	-	18	0.223	-
Pendimethalin	99	13.350	0.180	17	0.158	-	68	0.785	0.013	46	0.189	-
Propyzamide	39	0.132	-	7	0.056	-	14	0.036	-	11	0.439	-
Prosulfocarb	21	0.519	-	1	0.050	-	12	0.692	-	2	0.058	-
Sulcotrione	0	-	-	0	-	-	0	-	-	0	-	-
Terbuthylazine	0	-	-	0	-	-	0	-	-	0	-	-
Triallate	43	0.164	-	14	0.011	-	38	0.181	-	non-targeted		
<b>Insecticides (15)</b>												
Chlorpyrifos	89	407.790	0.171	59	0.066	0.013	47	0.175	-	68	0.269	0.017
Chlorpyrifos-methyl	57	0.372	-	36	0.036	-	23	0.118	-	non-targeted		
Cypermethrin	12	0.134	-	47	0.195	-	6	0.051	-	33	0.237	-
Deltamethrin	4	0.158	-	3	0.353	-	0	-	-	0	-	-
Diflubenzuron	0	-	-	0	-	-	0	-	-	1	0.420	-
Esbiothrin	0	-	-	0	-	-	0	-	-	0	-	-
Fenoxycarb	28	0.590	-	10	0.316	-	2	0.132	-	20	0.223	-
Fipronil	21	0.085	-	5	0.113	-	0	-	-	24	0.102	-
Imidacloprid	1	7.300	-	0	-	-	0	-	-	1	7.300	-
Lambda-cyhalothrin	6	0.158	-	3	0.165	-	4	0.460	-	2	0.017	-
Lindane	99	3.005	0.078	98	0.170	0.045	99	0.175	0.038	98	1.359	0.121
Permethrin	13	0.437	-	55	0.808	0.048	11	0.351	-	22	0.393	-
Piperonyl butoxide (PBO)	37	0.280	-	80	0.300	0.025	39	0.189	-	63	0.663	0.011
Pirimicarb	9	0.346	-	0	-	-	3	0.031	-	0	-	-
Thiamethoxam	0	-	-	0	-	-	0	-	-	0	-	-

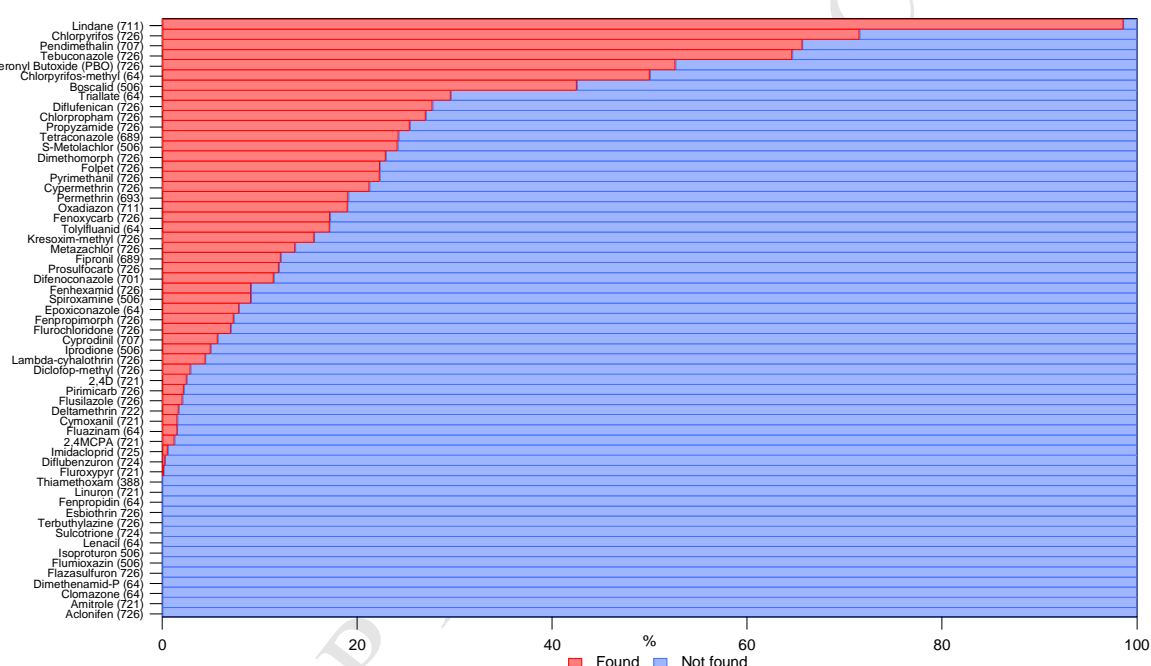
215 (-) means < Limit of Detection

216

217 *Detection frequencies*

218 Figure 1 presents the detection frequency of the 59 active substances. The number in brackets  
 219 refers to the total samples where the active substance was searched. This number of samples  
 220 differ from a compound to another either because of sampling or analytical problems or  
 221 because of the inclusion of the active substance during the period under study (e.g.,  
 222 Thiamethoxam was sampled for the first time in 2015).

223



224

225 Figure 1. Detection frequency of the 59 active substances. 'Found' is based on samples with  
 226 concentrations above the limit of detection, and the number in brackets refers to total samples  
 227 where the active substance was searched.

228

229 45 active substances (i.e., 76.3% of searched compounds) were detected in the PACA and  
 230 Corsica atmosphere at least in one sample, at frequencies ranging from 0.1 to 98.6%. The  
 231 detection frequency is equal or exceeds 50% for 6 active substances (i.e., 10.2% of searched  
 232 compounds): Chlorpyrifos-methyl (I, 50.0%), PBO (I, 52.6%), Tebuconazole (F, 64.6%),  
 233 Pendimethalin (H, 65.7%), Chlorpyrifos (I, 71.5%), and Lindane (I, 98.6%).

234 Among the 14 active substances (i.e., 23.7% of searched compounds) which have never been  
235 detected, there are 1 fungicide (Fenpropidin), 2 insecticides (Esbiothrin and Thiamethoxam),  
236 and 11 herbicides (Aclonifen, Amitrole, Clomazone, Dimethenamid-P, Flazasulfuron,  
237 Flumioxazin, Isoproturon, Lenacil, Linuron, Sulcotrione, and Terbutylazine). In France,  
238 even though they were authorized during the sampling period, some of them were subject to  
239 restrictive derogation. Thiamethoxam was only used for ornamental crops because of their  
240 potential responsibility in the mortality of pollinating insects (Tsvetkov et al., 2017).  
241 Terbutylazine was only used for corn because of their genotoxic effects such as DNA  
242 damage (Lovakovic et al., 2017). On the other hand, Esbiothrin was only used as a biocide  
243 against household pest insects, making its ambient air detection more unlikely.

244 *Fungicides*: The most frequently detected fungicide was Tebuconazole (64.6%). It is used to  
245 treat the upper parts of plants and have a broad range of applications against fungi such as  
246 oïdium, rusts, septoria, scab, black-rot... (Index Acta Phytosanitaire, 2018). Although  
247 Tebuconazole has already been detected in 9 out of 10 samples in the urban atmosphere of  
248 Strasbourg, France (2007; Schummer et al., 2010), recent studies in Ile-de-France region,  
249 France (2013-2014; Airparif, 2016) and in Valencia region, Spain (2008-2014; Coscollà et al.,  
250 2013; Yusà et al., 2014; López et al., 2017) report detection frequencies lower than 20%. Five  
251 other fungicides were detected with a detection frequency ranging from 20 to 25%, i.e.,  
252 Pyrimethanil (22.3%), Folpet (22.3%), Dimethomorph (22.9%), Tetraconazole (23.0%), and  
253 Boscalid (29.6%). These fungicides are also used to treat the upper parts of plants but have  
254 more targeted actions than Tebuconazole against dead arm disease (Folpet), mildew  
255 (Dimetomorph, Folpet), oïdium (Boscalid, Tetraconazole), scab (Boscalid, Pyrimethanil), or  
256 botrytis (Boscalid, Pyrimethanil) (Index Acta Phytosanitaire, 2018).

257 It should be noted that Flusilazole (2.1%) was banned since 2013 and that its detections were  
258 all made during 2012. Tolyfluanid (17.2%) was banned for agricultural uses but was  
259 authorized as antifouling agent biocide. Therefore, it is not unusual to find it from sampling  
260 sites close to ports (mainly Nice).

261 *Herbicides*: Of the 14 herbicides detected, four have a detection frequency higher than 20%  
262 namely Pendimethalin (65.7%), Diflufenican (27.7%), Chlorpropham (27.0%), and  
263 Propyzamide (25.4%). Pendimethalin is a selective dinitroaniline herbicide used in pre- and  
264 post-emergence applications to control certain broadleaf weeds and most annual grasses  
265 (Koblizkova et al., 2012). Table 1 reports its broad range of applications which, combined to  
266 its relatively high volatility ( $> 10^{-3}$  Pa) and its atmospheric half-life (Socorro et al., 2015,

267 2016; Mattei et al., 2018), might explain its highest detection frequency. Similar detection  
268 frequencies ranging from 33 to 100% were reported for Pendimethalin, in various region in  
269 France: Ile-de-France region (2013-2014; Airparif, 2016), Centre region (2006-2013;  
270 Coscollà et al., 2017), Nouvelle-Aquitaine region (2007-2015; Atmo Nouvelle-Aquitaine,  
271 2017), Grand Est region (2007; Schummer et al., 2010; 2012-2015; Villiot et al., 2018). In  
272 Tuscany region (Italy), Pendimethalin was less frequently detected (25%) but sampling was  
273 made using polyurethane foam disks as passive air samplers which do not take into account  
274 the particulate phase (2008-2009; Estellano et al., 2015).

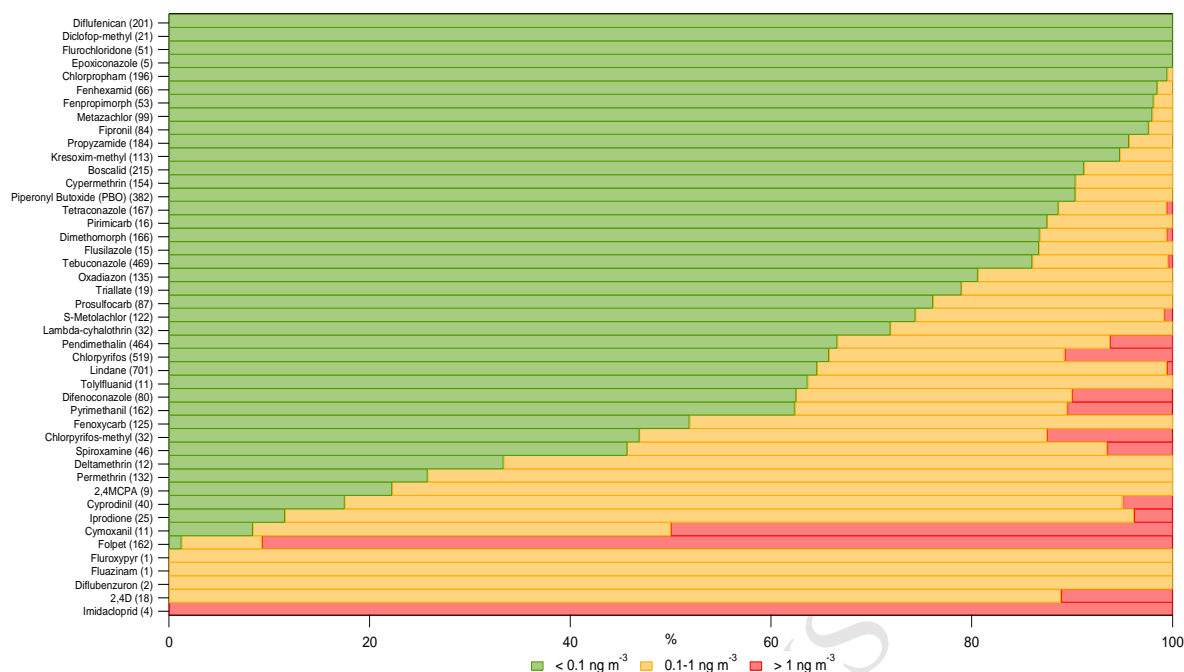
275 The detection frequencies of Diflufenican (non-detected) and Propyzamide (4%) in Ile-de-  
276 France region (2013-2014; Airparif, 2016) were much lower than those found in PACA and  
277 Corsica, except for Nice. According to the sales data for areas under study (BNVD, 2017),  
278 Diflufenican was sold for rapeseed crop areas but also non-cropped areas while Propyzamide  
279 was sold for a wide range of uses, such as seed crops, vineyards, orchards, rapeseed, and  
280 ornamental crops. The difference could be due to the LOD, lower in this study. In the same  
281 way, Chlorpropham, used for potatoes, was detected in a lower frequency (5%) in the  
282 Valencia region (2008-2014; López et al., 2017).

283 *Insecticides*: 13 insecticides were detected including four above 50% of detection:  
284 Chlorpyrifos-methyl (50.0%), PBO (52.6%), Chlorpyrifos (71.5%), and Lindane (98.6%).  
285 PBO is a synergist widely used with insecticides as pyrethroids and carbamates. It was rarely  
286 monitored in the ambient atmosphere but its wide presence in samples implies the presence of  
287 other active substances. Field of uses of Chlorpyrifos and Chlorpyrifos-methyl currently  
288 concerns vineyards and orchards (Index Acta Phytosanitaire, 2018), both agricultural areas  
289 broadly represented around most of the sampling sites.

290 Despite its ban since 1998 for agricultural uses and 2007 for biocidal treatments, Lindane is  
291 the most frequently detected active substance. Classified as a persistent organic pollutant  
292 (UNEP, 2001), its persistence in the environment could explain its highest detection  
293 frequency.

#### 294 *Atmospheric concentrations*

295 With respect to atmospheric concentrations, it is still difficult to classify them because there is  
296 no regulatory threshold. However, 3 categories of atmospheric concentrations such as, below  
297  $0.1 \text{ ng m}^{-3}$ , between  $0.1$  and  $1 \text{ ng m}^{-3}$ , and above  $1 \text{ ng m}^{-3}$ , allow a distribution of detected  
298 active substances, with 74.4%, 20.5%, and 5.1% of samples, respectively (Figure 2).



299

300 Figure 2. Distribution of the active substances between concentration below  $0.1 \text{ ng m}^{-3}$ ,  
 301 between  $0.1$  and  $1 \text{ ng m}^{-3}$ . The number in brackets refers to total samples where the active  
 302 substance was quantified.

303

304 Only four active substances never exceeded the  $0.1 \text{ ng m}^{-3}$  threshold, i.e., Diclofop-methyl  
 305 (H), Diflufenican (H), Flurochloridone (H), and Epoxiconazole (F). These results are  
 306 consistent with measurements carried out in the Centre region, France (2006-2013; Coscollà  
 307 et al., 2017), Ile-de-France region, France (2013-2014; Airparif, 2016), Grand Est region,  
 308 France (2007; Schummer et al., 2010), and Québec, Canada (2004; Aulagnier et al., 2008).  
 309 Nevertheless, in this literature, exceptions with concentrations higher than  $1 \text{ ng.m}^{-3}$  are  
 310 observed on a few samples, i.e., Diflufenican until  $2.25 \text{ ng m}^{-3}$  (Ineris, 2008) and  
 311 Epoxiconazole until  $3.99 \text{ ng m}^{-3}$  (Coscollà et al., 2017).

312 17 active substances exceeded an atmospheric concentration of  $1 \text{ ng m}^{-3}$  for at least one  
 313 sample. The most frequently detected at this concentration level were Imidacloprid (I, 4  
 314 times/4 detections), Folpet (F, 147/162), Chlorpyrifos (I, 56/520), and Pendimethalin (H,  
 315 29/464).

316 Imidacloprid was always detected at atmospheric concentrations higher than  $1 \text{ ng m}^{-3}$ . Only  
 317 one pesticide was always detected at atmospheric concentrations above  $1 \text{ ng m}^{-3}$ . Indeed, on 2  
 318 July 2012, it was simultaneously detected at concentrations ranging from  $3.3$  to  $7.3 \text{ ng m}^{-3}$  in  
 319 Arles, Avignon, Cavaillon, and Toulon. Imidacloprid is a neonicotinoid insecticide like



320 Thiamethoxam which may induce substantial bee mortality (Zhu et al., 2017). Hence, there is  
321 a limitation of its use and a mandatory program to control the red palm weevil was put in  
322 place in summer 2012 in Toulon (JORF, 2012). The calculated trajectories (NOAA  
323 HYSPLYT model) show the surrounding air mass from Toulon to Arles, Avignon, and  
324 Cavaillon (Figure S2), which could explain the detection of Imidacloprid at several tens of  
325 kilometers away, suggesting a transport at a regional scale.

326 Folpet (max. 31.41 ng m<sup>-3</sup>) is a broad-spectrum fungicide generally used on vineyards (Index  
327 Acta Phytosanitaire, 2018). Its atmospheric monitoring has already regularly shown  
328 concentrations above 1 ng m<sup>-3</sup> in British Columbia, Canada (2004-2006; Raina et al., 2009)  
329 and in many French regions (2006-2013; Schummer et al., 2010; Coscollà et al., 2017)  
330 reaching the highest concentration at 3,950 ng m<sup>-3</sup> in Grand Est region (2005; Marliere, 2009).

331 French monitoring reported the presence of Pendimethalin (max. 13.35 ng m<sup>-3</sup>) at high  
332 concentrations ranged from 0.32 to 7.83 ng m<sup>-3</sup> in Grand Est region (Schummer et al., 2010;  
333 Villiot et al., 2018) and from 0.13 to 117.32 ng m<sup>-3</sup> in Centre region (Coscollà et al., 2017).  
334 These maximum atmospheric concentrations were significantly higher than those measured in  
335 other countries, such as in Canada (max. 140 pg m<sup>-3</sup>; Gouin et al., 2008) or Australia (max.  
336 200 pg m<sup>-3</sup>; Koblizkova et al., 2012).

337 Chlorpyrifos (max. 407.79 ng m<sup>-3</sup>) is one of the most searched pesticides in the atmosphere.  
338 Surveys performed in France (range from 0.01 to 956.30 ng m<sup>-3</sup>; Marliere, 2009; Airparif,  
339 2016; Coscollà et al., 2017; Villiot et al., 2018), in Italy (range from 3 to 580 pg m<sup>-3</sup>;  
340 Estellano et al., 2015), in Spain (range from 1 to 210 pg m<sup>-3</sup>; Yusà et al., 2014), in Czech  
341 Republic (max. 360 pg m<sup>-3</sup>; Koblizkova et al., 2012), in Canada (range from 7 to 868 pg m<sup>-3</sup>;  
342 Yao et al., 2006; Aulagnier et al., 2008; Gouin et al., 2008; Hayward et al., 2010), in USA  
343 (max. 2.9 ng m<sup>-3</sup>; Peck and Hornbuckle, 2005; Rudel et al., 2010), in Japan (max. 51 ng m<sup>-3</sup>;  
344 Kawahara et al., 2005), and in China (range from 0.072 to 2.901 ng m<sup>-3</sup>; Li et al., 2014), have  
345 shown variable concentrations but often associated with a high detection frequency (as in this  
346 study).

347


### 348 **3.2. Spatial distribution of pesticides**

349 Each sampling site has a specific typology (rural or urban) and is characterized by its  
350 environment, in particular by the surrounding crops (Table 2). However, none of the 8  
351 sampling sites seem to be impacted by only one type of crop, since, in South of France,

352 agricultural practices associate generally several crops. The spatial distribution shows how  
 353 important the use of some pesticide families (and sometimes some active substances) is at  
 354 each sampling sites. The distribution between urban and rural typologies for individual active  
 355 substance highlights the atmospheric transport phenomenon at local and regional scales.

### 356 *Pesticide family distribution by sampling sites*

357 Figure 3 represents the distribution of pesticide family, i.e., herbicide, fungicide, and  
 358 insecticide, for each sampling site. The percentage is determined from the sum of the  
 359 atmospheric concentrations of each pesticide family during the 6-years sampling.



360  
 361 Figure 3. Geographical distribution – sum of atmospheric concentrations by sampling sites.  
 362 Fungicide = blue, Insecticide = orange, Herbicide = green.

363  
 364 In view of atmospheric concentrations, two trends of pesticide distribution emerge 1/ a  
 365 majority of fungicides, like Aléria, Arles, Avignon, Port-de-Bouc, and Toulon, and 2/ a  
 366 majority of insecticides, like Cannes, Cavaillon, and Nice. On the eight sites, the herbicides  
 367 contribution was negligible or at least minority (Cannes, 19%) although the herbicides family  
 368 was the most represented in the searched pesticide list (25 out of 59 pesticides).

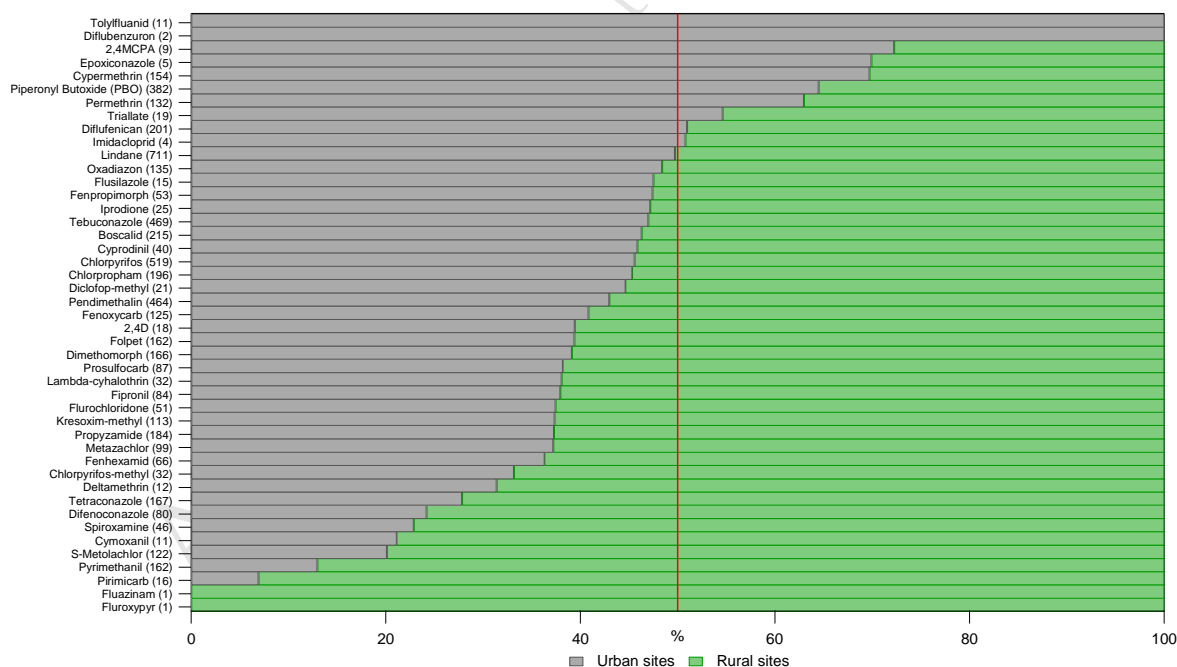
369 Although it was not detected in 2016, Folpet was the most concentrated active substance in  
 370 the five sampling sites where fungicides were predominant. In France, it is one of the most  
 371 widely used fungicides in vineyards (De Lozzo, 2015) with around 360 tons sold (2012-2016)  
 372 for the sampling areas (BNVD, 2017). Moreover, within a radius of 10 km around the  
 373 sampling sites (Table 2), Avignon has the highest land-use rate by vineyards (30%). Folpet  
 374 can also be used to cure the cancerous disease (*Crumenulopsis* mainly) of some  
 375 Mediterranean forests (Morelet et al., 1987). The development of this fungus favored by a  
 376 higher rainfall was identified during the measurement campaign close to the three other  
 377 sampling sites in PACA (DRAAF PACA, 2015).

378 With regard to insecticides, samples of Cannes and Nice were mainly composed by Lindane,  
 379 Permethrin, and PBO (synergist widely used with pyrethroids and carbamates). Within a  
 380 radius of 10 km, the urban fabric is the most important for Cannes (46%) and Nice (47%).  
 381 More, both cities have adopted a ‘zero pesticide’ policy for the maintenance of green spaces  
 382 and roads. The ban on agricultural uses of Permethrin suggests therefore individual biocidal  
 383 uses. From Cavaillon, Chlorpyrifos was the insecticide the most concentrated (Maximum:  
 384 407.79 ng m<sup>-3</sup>) which is consistent with the presence of apple, pear, and cherry orchards.

385 The largest contributions of herbicides were also at Cannes (Oxadiazon (mainly quantified in  
 386 2012), Pendimethalin, Chlorpropham, and Diflufenican). Except for Diflufenican which is  
 387 only used for cereals, all other active substances can be used for ornamental and flower crops  
 388 (Index Acta Phytosanitaire, 2018) as logical as Alpes-Maritimes (Cannes) is the most  
 389 important area for horticulture and the production of cut flowers (France AgriMer, 2013).

#### 390 *Pesticide distribution by typology: rural vs. urban*

391 Figure 4 shows the distribution of active substances between urban and rural sampling sites.  
 392 The number of detections is weighted by the number of samples collected on each site  
 393 typology (urban and rural).



394  
 395 Figure 4. Typological distribution of active substances between urban (grey) and rural (green)  
 396 sites. The number in brackets refers to total samples where the active substance was detected.

397

398 Of the 45 active substances detected, 41 compounds were detected both in urban and rural  
399 sites. Tolyfluanid (F) and Diflubenzuron (I) were detected only in urban sites, while  
400 Fluazinam (July 2017) and Fluroxypyr (May 2012) were found only once in the rural site of  
401 Cavaillon.

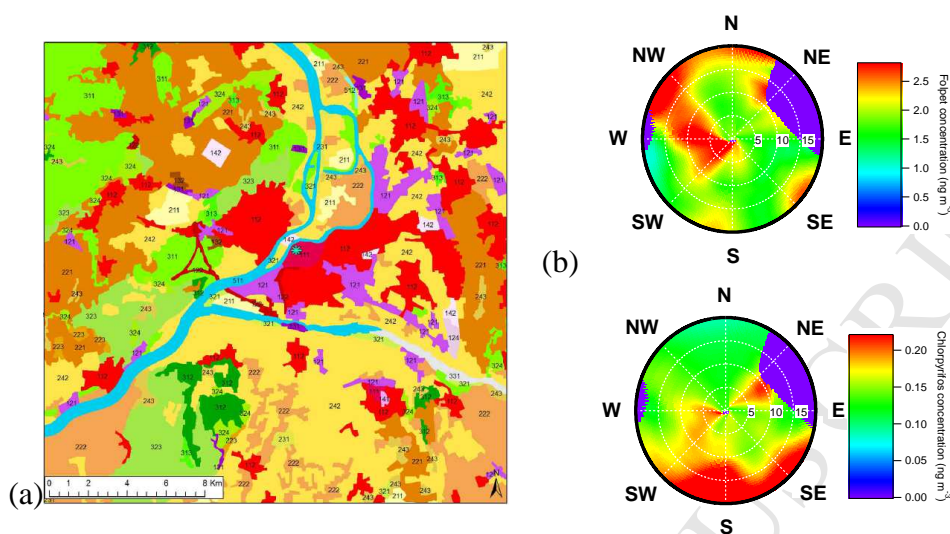
402 Compounds the most frequently detected in urban sites, such as Tolyfluanid (Product-Type  
403 (PT) 7: Film preservatives, PT 8: Wood preservatives, PT 21: Antifouling products),  
404 Diflubenzuron (PT 18: Insecticides, acaricides and products to control other arthropods),  
405 Cypermethrin (PT 8, PT 18), PBO (PT 18), Permethrin (PT 8, PT 18), Imidacloprid (PT 18),  
406 Fenpropimorph (PT 8), and Tebuconazole (PT 7, PT 8, PT 10: Masonry preservatives), were  
407 authorized as biocide (Index Acta Phytosanitaire, 2018), suggesting wider urban uses than  
408 rural uses.

409 Moreover, according to the sales data for studied areas (BNVD, 2017), Diflubenzuron  
410 (flowers, green plants), 2,4MCPA (grass weedkiller), and Diflufenican (urban weed control)  
411 are also used in the urban sites. In contrast, Epoxiconazole (cereals, beet) and Triallate  
412 (oleaginous, beet) have only agricultural uses, and their presence in urban samples suggests an  
413 atmospheric transport from rural to urban areas.

414 Overall, active substances were generally more frequently found in rural sites (35 active  
415 substances over 45 detected). However, many compounds showed similar patterns and  
416 atmospheric concentrations on both site typologies (rural and urban) suggesting their  
417 important use even on urban sites.

418 Nevertheless, according to both the atmospheric persistence of the active substances and the  
419 small distances between agricultural areas and cities, pesticides can undergo atmospheric  
420 transport at the local and regional scale which contribute to explain their presence in urban  
421 sites. To test this hypothesis, wind speed and direction have to be considered. As an example,  
422 at the urban sampling site of Avignon, a very good fit is observed between the pollution roses  
423 of Folpet and Chlorpyrifos (Figure 5.b) and their spreading areas (Figure 5.a). According to  
424 the pollution rose, Folpet comes mainly from the North-West of Avignon with some  
425 additional sources coming from the North-North-East, South-East, and south while  
426 Chlorpyrifos comes from South-West, South, South-East, and for a small part from North-  
427 East. Folpet is a fungicide mainly used on vineyards (code 221; Figure 5.a) and Chlorpyrifos  
428 is an insecticide characteristic of orchards (code 222; Figure 5.a). When wind direction and  
429 speed are appropriate, Folpet and Chlorpyrifos spread on these specific crops areas are  
430 observed at the Avignon sampling site, suggesting a local scale atmospheric transport up to

431 Avignon. Moreover, back-trajectories calculated using the NOAA HYSPLYT model, suggest  
 432 an atmospheric transport of Imidacloprid from Toulon to Arles, Avignon, and Cavaillon  
 433 (Figure S2).



434 Figure 5. Geographical origin analysis of Folpet (top) and Chlorpyrifos (down) in Avignon  
 435 urban sampling site: (a) zone of 10 km radius around the urban sampling site of Avignon  
 436 (Corine Land Cover nomenclature: 11X/12X-Urban fabric, 21X-Arable land, 221-Vineyards,  
 437 222-Fruit trees and berry plantations, 223-Olive groves, 24X-Heterogeneous agricultural  
 438 areas, 31X-Forests, 32X-Scrub and/or herbaceous vegetation associations) and (b) ZeFir  
 439 model (v. 3.60, Petit et al., 2017).

440

### 441 3.3. Temporal distribution of pesticides

442 The atmospheric contamination level by pesticides can be described from a temporal  
 443 viewpoint for each detected active substance. Therefore, based on a sampling dataset of 6-  
 444 years, a bunch of statistical distributions of the data can be calculated for monthly and yearly  
 445 patterns. Ideally, the temporal distributions should be represented either by types of crops or  
 446 sampling site typologies (urban or rural). However, it is difficult to consider a sampling area  
 447 as wholly owned by one type of crop, since several crop types are generally associated (Table  
 448 2). Moreover, for pesticides having too low detection frequencies, it is impossible to realize  
 449 monthly profiles.

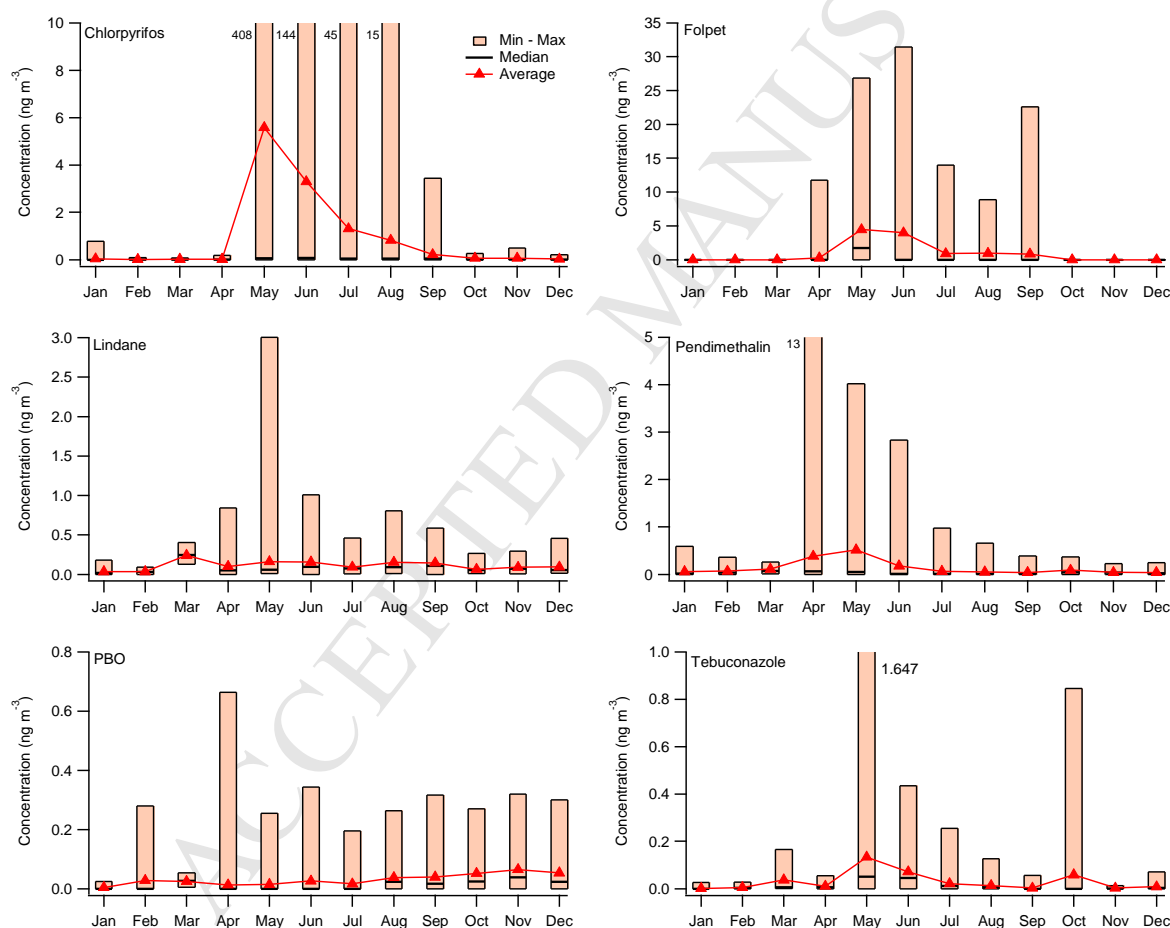
450 Therefore, the monthly distributions were described considering all sampling sites (i.e., for all  
 451 types of crops) while the yearly distributions depicted each sampling site. Both monthly  
 452 (Figure 6) and yearly (Figure 7) distributions were only presented for the six active substances

453 the most representative in terms of detection frequency and atmospheric concentration, i.e.,  
 454 Chlorpyrifos (I), Folpet (F), Lindane (I), Pendimethalin (H), PBO (I), and Tebuconazole (F).

455 *Monthly distribution for all sampling sites*

456 The monthly distribution provides information on seasonal applications of the active  
 457 substances. Because of a lack of information about the farming practices (applied amounts  
 458 and nature of commercial formulations, dates of treatment, application equipment) at each  
 459 sampling area, these detection periods were not always easily correlated with their uses.  
 460 However, this detection timeline highlights the period(s) of population exposure and will be  
 461 used to set up sampling strategies.

462



465 Figure 6. Monthly distribution – minimum, maximum, median, and average of atmospheric  
 466 concentrations for all sampling sites.  
 467

468

469 The soil and climate conditions (relative humidity (RH), temperature...) are important  
 470 parameters for the development of adventitious flora and fungi. Indeed, high relative humidity

471 (RH > 90%) and temperate (10-25°C) periods favor fungus growth. It is therefore logical that  
472 fungicides were mainly detected during the spring and early summer periods (April to July),  
473 and to a lesser extent, during the fall period (October to December) (Figure S3). The  
474 difference of action modes, preventive and curative actions for Tebuconazole and only  
475 preventive action for Folpet (Index Acta Phytosanitaire, 2018), could explain that Folpet was  
476 not detected during the fall period (Figure 6).

477 The weed control is ongoing throughout the year, due to the pre-emergence and post-  
478 emergence treatments for a wide range of crops, such as winter and spring cereals, vegetable  
479 crops... A general trend is therefore hard to find. For example, due to their different fields of  
480 application, Propyzamide, Pendimethalin, and Prosulfocarb were more frequently detected  
481 during the winter, spring, and fall periods, respectively (Figure 6 and Figure S3). These  
482 observations are consistent with the conclusions of the French Agency for Food,  
483 Environmental and Occupational Health & Safety (ANSES, 2010).

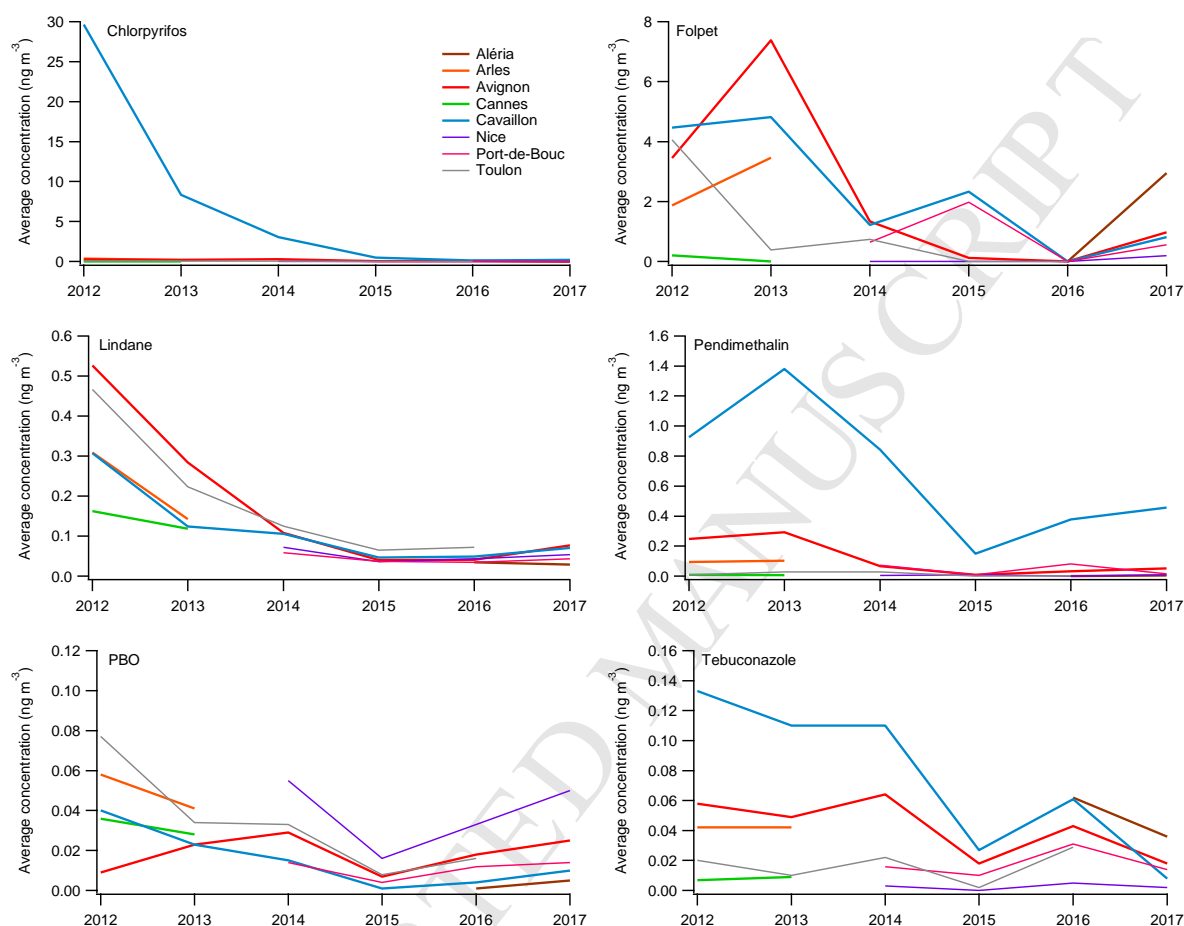
484 The insecticide Chlorpyrifos was used extensively during the spring and summer periods  
485 especially in Cavaillon, which is characterized by intensive orchard crops. This timeline is  
486 consistent with atmospheric concentrations measured in Tuscany region (2008-2009;  
487 Estellano et al., 2015) and in Canada (2006-2007; Hayward et al., 2010). Lindane is a  
488 particular case because it was banned since 1998 and 2007 for agricultural and biocidal uses,  
489 respectively. Despite these strong restrictions, moderate but regular concentrations were  
490 observed through the year in all sampling sites (Median: 0.065 ng m<sup>-3</sup>). The same pattern was  
491 previously observed in other French regions such as in the Centre region (2006-2008;  
492 Coscollà et al., 2010). Finally, according to French (2012-2015; Villiot et al., 2018) and  
493 Chinese (2011-2012; Li et al., 2014) studies, the other insecticides (including PBO) were  
494 detected throughout the year (Figure 5 and Figure S3).

#### 495 *Pesticide distribution for each sampling site*

496 Figure 7 and Figure S4 represent the annual average concentration of the detected active  
497 substances for each sampling site during the 6-years sampling. This inter-annual variation is  
498 related to the annual quantities sold that are often dependent on the pest pressure. In France,  
499 between 2012 and 2016, the sales for professional uses of fungicides (and bactericides),  
500 herbicides, and insecticides (and acaricides) increased by 16.7%, 8.4%, and 56.3%,  
501 respectively (Eurostat, 2018). For now, the sales data are available for individual compounds  
502 only at department-wide (i.e., Alpes-Maritimes for Cannes and Nice, Bouches-du-Rhône for  
503 Arles and Port-de-Bouc, Haute-Corse for Aléria, Var for Toulon, and Vaucluse for Avignon

504 and Cavaillon) (BNVD, 2017). In contrast to the national data, sales at department-wide for  
 505 Alpes-Maritimes, Bouches-du-Rhône, Haute-Corse, Var, and Vaucluse have trended  
 506 downwards.

507



508

509

510

511 Figure 7. Yearly distribution – annual average concentrations for each sampling site.

512

513 Therefore, a downward trend was observed for most of the atmospheric pesticide  
 514 concentrations (Figure 7). This trend is particularly important for two insecticides,  
 515 Chlorpyrifos and Lindane. Chlorpyrifos was detected at the highest concentrations in  
 516 Cavaillon due to the large presence of orchards. In the Vaucluse department, since 2013, sales  
 517 of Chlorpyrifos dropped by 97% (BNVD, 2017) and simultaneously the annual average  
 518 concentration dropped by 98%. Moreover, at the national level, Chlorpyrifos was banned  
 519 since the beginning of 2018 (Index Acta Phytosanitaire, 2018), suggesting a possible  
 520 continuum in the decrease of their atmospheric concentrations. For Lindane, banned since



521 1998, there's no sales data available but the slow and continuous decrease of the atmospheric  
522 background concentration was explained by its slow environmental degradation.

523 By contrast, for some pesticides such as Metazachlor (H) and Propyzamide (H), an increase of  
524 atmospheric concentrations is observed during the last sampling year (Figure S4).  
525 Unfortunately, the step back is not enough to know if this increase is exceptional or if it is the  
526 start of a new upward trend in the concentrations of these active substances.

527 A sequential decrease (i.e., increase and decrease phases over the years) was observed for  
528 Pendimethalin (H), Folpet (F), and Tebuconazole (F) (Figure 7). Even if the sold quantities  
529 were smaller and smaller, these active substances remained the most used in the PACA and  
530 Corsica regions (BNVD, 2017). Some active substances like PBO (Figure 7), Boscalid (H),  
531 Prosulfocarb (F), and s-Metolachlor (F) (Figure S4) showed temporal profiles with similar  
532 concentrations throughout the six years.

533

#### 534 **4. Conclusion**

535 The monitoring of atmosphere of six urban and two rural sites in the PACA and Corsica for 6-  
536 years enabled the detection of 45 active substances, involving 18 fungicides, 14 herbicides, 12  
537 insecticides, and 1 synergist. The most detected pesticides were Pendimethalin (H, 64.6%),  
538 Tebuconazole (F, 65.9%), Chlorpyrifos (I, 71.5%), and Lindane (I, 98.6%). Atmospheric  
539 concentrations can vary from few  $\text{pg m}^{-3}$  to several hundreds of  $\text{ng m}^{-3}$ , including pesticides  
540 regularly quantified above  $1 \text{ ng m}^{-3}$  such as Folpet, Chlorpyrifos, and Pendimethalin.

541 Although having mainly agricultural uses, the active substances were both detected in rural  
542 and urban sampling sites, suggesting a possible atmospheric transport from agricultural areas  
543 to city centers at local and regional scales. In an atmospheric concentration point of view, the  
544 spatial distribution also shows that fungicides were more quantified than insecticides and  
545 herbicides. Temporal monitoring shows a seasonally trend for each pesticide, depending on  
546 pest pressure. Fungicide concentrations were higher during the spring and early summer  
547 periods (April to July), whereas herbicide and insecticide concentrations were quite constant  
548 throughout the year. Inter-annual variation suggests a downward trend which is consistent  
549 with the available regional sales data.

550 From 2018, France will strengthen its pesticide air monitoring to develop regulations  
551 regarding the pesticide toxicity. However, the implementation of an extensive air monitoring  
552 network in Europe for pesticide control is needed.

553

**554 Acknowledgment**

555 The financial support for field sampling and laboratory analysis was provided by the PACA  
556 Region, the Regional Health Agencies of PACA and Corse, the Regional Directorate for  
557 Environment, Planning, and Housing of PACA, and the Regional Networks for Air Quality  
558 Monitoring AtmoSud and Qualitair Corse. The authors gratefully acknowledge the NOAA  
559 Air Resources Laboratory (ARL) for the provision of the HYSPLIT transport and dispersion  
560 model and READY website (<http://www.ready.noaa.gov>) used in this publication.

561

**562 Competing financial interests**

563 The authors declare no competing financial interests.

564

**565 Reference**

566 AFNOR [Association Française de Normalisation], 2007a. XP X43-058 - Air ambiant -  
567 Dosage des substances phytosanitaires (pesticides) dans l'air ambiant - Prélèvement actif.  
568 Septembre 2007. 17 pp.

569 AFNOR [Association Française de Normalisation], 2007b. XP X43-059 - Air ambiant -  
570 Dosage de substances phytosanitaires (pesticides) dans l'air ambiant - Préparation des  
571 supports de collecte - Analyse par méthodes chromatographiques. Septembre 2007. 35 pp.

572 Agreste, 2010. Données générales des exploitations. [http://recensement-](http://recensement-agricole.agriculture.gouv.fr)  
573 [agricole.agriculture.gouv.fr](http://recensement-agricole.agriculture.gouv.fr)

574 Airparif, 2016. Les pesticides dans l'air francilien – Partie II. 85 pp.  
575 [https://www.airparif.asso.fr/\\_pdf/publications/rapport-pesticides-partie2-160510.pdf](https://www.airparif.asso.fr/_pdf/publications/rapport-pesticides-partie2-160510.pdf)

576 Al-Thani, R.K., Al-Thani, A.S., Elbetieha, A., Darmani, H., 2003. Assessment of  
577 reproductive and fertility effects of amitraz pesticide in male mice. *Toxicol. Lett.* 138, 253-  
578 260.

579 ANSES [Agence nationale de sécurité sanitaire de l'alimentation, de l'environnement et du  
580 travail], 2010. Recommandations et perspectives pour une surveillance nationale de la  
581 contamination de l'air par les pesticides. ISBN 978-2-11-128117-2. Anses Éditions. 55 pp.  
582 <https://www.anses.fr/fr/system/files/ERP-Ra-2010AirPesticide.pdf>

583 APVMA [Australian Pesticide and Veterinary Medicines Authority], 2017. Acceptable Daily  
584 Intakes for agricultural and veterinary chemicals. Office of Chemical Safety, Office of Health  
585 Protection, Department of Health and Ageing, Australian Government. 113p.  
586 <https://apvma.gov.au/sites/default/files/publication/26796-adi.pdf>

587 Atmo Nouvelle-Aquitaine, 2017. Mesure des pesticides dans l'air - Campagne 2016. 80 pp.  
588 <https://www.atmo->

- 589 [nouvelleaquitaine.org/sites/aq/files/atoms/files/rapportatmona\\_pest\\_int\\_16\\_001\\_pest\\_16\\_vers](http://nouvelleaquitaine.org/sites/aq/files/atoms/files/rapportatmona_pest_int_16_001_pest_16_vers)  
590 [ionfinale\\_2017-06-06.pdf](http://ionfinale_2017-06-06.pdf)
- 591 Aulagnier, F., Poissant, L., Brunet, D., Beauvais, C., Pilote, M., Deblois, C., Dassylva, N.,  
592 2008. Pesticides measured in air and precipitation in the Yamaska Basin (Québec): occurrence  
593 and concentrations in 2004. *Sci. Total Environ.* 394, 338-348.
- 594 Axelrad, J.C., Howard, C.V., McLean, W.G., 2002. Interactions between pesticides and  
595 components of pesticide formulations in an in vitro neurotoxicity test. *Toxicology* 173, 259-  
596 268.
- 597 Bidleman, T.F., Harner, T., 2000. Sorption to aerosols. Chapter 10. In: *Handbook of*  
598 *Property Estimation Methods for Chemicals. Environmental and Health Sciences*, Boethling,  
599 R.S. and Mackay, D. (eds), Boca Raton, FL: Lewis Publishers (CRC Press LLC).
- 600 BNVD [Banque Nationale des Ventes réalisées par les Distributeurs des produits  
601 phytopharmaceutiques], 2017. Données de vente de pesticides par département.  
602 <http://www.data.eaufrance.fr/jdd/660d6c71-6ae3-4d51-be4d-faf73567643e>
- 603 Canal-Raffin, M., L'Azou, B., Martinez, B., Sellier, E., Fawaz, F., Robinson, P., Ohayon-  
604 Courtès, C., Baldi, I., Cambar, J., Molimard, M., Moore, N., Brochard, P., et al., 2007.  
605 Physicochemical characteristics and bronchial epithelial cell cytotoxicity of Folpan 80 WG®  
606 and Myco 500®, two commercial forms of folpet. *Part. Fibre Toxicol.* 4, 8.
- 607 Canal-Raffin, M., L'Azou, B., Jorly, J., Hurtier, A., Cambar, J., Brochard, P., 2008.  
608 Cytotoxicity of folpet fungicide on human bronchial epithelial cells. *Toxicology* 249, 160-  
609 166.
- 610 Clementi, M., Causin, R., Marzocchi, C., Mantovani, A., Tenconi, R., 2007. A study of the  
611 impact of agricultural pesticide use on the prevalence of birth defects in northeast Italy.  
612 *Reprod. Toxicol.* 24, 1-8.
- 613 Clementi, M., Tiboni, G.M., Causin, R., La Rocca, C., Maranghi, F., Raffagnato, F., Tenconi,  
614 R., 2008. Pesticides and fertility: an epidemiological study in Northeast Italy and review of  
615 the literature. *Reprod. Toxicol.* 26, 13-18.
- 616 Coscollà, C., Colin, P., Yahyaoui, A., Robin, C., Martinon, L., Val, S., Baeza-Squiban, A.,  
617 Mellouki, A., Yusà, V., 2013. Particle size distributions of currently used pesticides in a rural  
618 atmosphere of France. *Atmos. Environ.* 81, 32-38.
- 619 Coscollà, C., Muñoz, A., Borrás, E., Vera, T., Rodenas, M., Yusà, V., 2014. Particle size  
620 distributions of currently used pesticides in ambient air of an agricultural Mediterranean area.  
621 *Atmos. Environ.* 95, 29-35.
- 622 Coscollà, C., López, A., Yahyaoui, A., Colin, P., Robin, C., Poinsignon, Q., Yusà, V., 2017.  
623 Human exposure and risk assessment to airborne pesticides in a rural French community. *Sci.*  
624 *Total Environ.* 584-585, 856-868.
- 625 de Brito Sá Stoppelli, I.M., Crestana, S., 2005. Pesticide exposure and cancer among rural  
626 workers from Bariri, Sao Paulo State, Brazil. *Environ. Int.* 31, 731-738.
- 627 De Lozzo, G., 2015. Impact des pesticides sur la santé du vigneron. Pharmacy doctoral thesis,  
628 Université de Toulouse III.
- 629 DRAAF PACA [Direction Régionale de l'Alimentation, de l'Agriculture et de la Forêt de  
630 Provence-Alpes-Côte d'Azur], 2015. Le dessèchement des rameaux de pin d'Alep dû à  
631 *Crumenulopsis sororia*, agent de la maladie chancreuse du pin d'Alep. 2 pp.  
632 [http://draaf.paca.agriculture.gouv.fr/IMG/pdf/no78-CRUMSOR\\_PIN\\_ALEP\\_cle43a521.pdf](http://draaf.paca.agriculture.gouv.fr/IMG/pdf/no78-CRUMSOR_PIN_ALEP_cle43a521.pdf)

- 633 EFSA [European Food Safety Authority], 2013. The 2010 European Union Report on  
634 Pesticide Residues in Food. *EFSA Journal* 11, 3130.
- 635 Estellano, V.H., Pozo, K., Efstathiou, C., Pozo, K., Corsolini, S., Focardi, S., 2015. Assessing  
636 Levels and Seasonal Variations of Current-Use Pesticides (CUPs) in the Tuscan Atmosphere,  
637 Italy, Using Polyurethane Foam Disks (PUF) Passive Air Samplers. *Environ. Pollut.* 205, 52–  
638 59.
- 639 EU Pesticides Database, 2016. Active Substances.  
640 <http://ec.europa.eu/food/plant/pesticides/eu-pesticides-database/public>
- 641 Eurostat, 2018. Sales of pesticides by type of pesticide. Last update of data: 03/2018.  
642 <http://ec.europa.eu/eurostat/tgm/table.do?tab=table&plugin=1&language=en&pcode=tai02>
- 643 France AgriMer, 2013. Observatoire structurel des entreprises de production de l'horticulture  
644 et de la pépinière ornementales du bassin méditerranée. 28 pp.  
645 [http://www.franceagrimer.fr/content/download/23051/190406/file/Observatoire%20structurel  
646 %20horti\\_AND%20I\\_%20bassin%20M%C3%A9diterran%C3%A9e.pdf](http://www.franceagrimer.fr/content/download/23051/190406/file/Observatoire%20structurel%20horti_AND%20I_%20bassin%20M%C3%A9diterran%C3%A9e.pdf)
- 647 Glotfelty, D.E., Leech, M.M., Jersey, J., Taylor, A.W., 1989. Volatilization and wind erosion  
648 of soil surface applied atrazine, simazine, alachlor and toxaphene. *J. Agric. Food Chem.* 37,  
649 546–551.
- 650 Gouin, T., Shoeib, M., Harner, T., 2008. Atmospheric concentrations of current-use pesticides  
651 across south-central Ontario using monthly-resolved passive air samplers. *Atmos. Environ.*  
652 42, 8096-8104.
- 653 Hart, E., Coscollà, C., Pastor, A., Yusà, V., 2012. GC-MS characterization of contemporary  
654 pesticides in PM10 of Valencia Region, Spain. *Atmos. Environ.* 62, 118-129.
- 655 Hatcher, J.M., Pennell, K.D., Miller, G.W., 2008. Parkinson's disease and pesticides: a  
656 toxicological perspective. *Trends Pharmacol. Sci.* 29, 322-329.
- 657 Hayward, S., Gouin, T., Wania, F., 2010. Levels and seasonal variability of pesticides in the  
658 rural atmosphere of Southern Ontario. *J. Agric. Food Chem.* 58, 1077-1084.
- 659 Index Acta Phytosanitaire, 2018. 54<sup>th</sup> edition. ISBN 978-2-85794-303-7. Acta éditions. 1060  
660 pp.
- 661 Inserm, 2013. Pesticides : Effets sur la santé. ISBN 978-2-85598-905-1. Les éditions Inserm.  
662 XII-1001 pp. <http://hdl.handle.net/10608/4820>
- 663 JORF [Journal Officiel de la République Française], 2012. Arrêté du 20 mars 2012 portant  
664 modification de l'arrêté du 21 juillet relatif à la lutte contre *Rhynchophorus ferrugineus*  
665 (Olivier). 29 mars 2012. 2 pp.  
666 [https://www.legifrance.gouv.fr/jo\\_pdf.do?id=JORFTEXT000025586690](https://www.legifrance.gouv.fr/jo_pdf.do?id=JORFTEXT000025586690)
- 667 Kawahara, J., Horikoshi, R., Yamaguchi, T., Kumagai, K., Yanagisawa, Y., 2005. Air  
668 pollution and young children's inhalation exposure to organophosphorus pesticide in an  
669 agricultural community in Japan. *Environ. Int.* 31, 1123-1132.
- 670 Koblizkova, M., Lee, S.C., Harner, T., 2012. Sorbent impregnated polyurethane foam disk  
671 passive air samplers for investigating current-use pesticides at the global scale. *Atmos. Pollut.*  
672 *Res.* 3, 456-462.
- 673 Le Couteur, D.G., McLean, A.J., Taylor, M.C., Woodham, B.L., Board, P.G., 1999.  
674 Pesticides and Parkinson's disease. *Biomed. Pharmacother.* 53, 122-130.

- 675 Lee, W.J., Baccarelli, A., Tretiakova, M., Gorbanev, S., Lomtev, A., Klimkina, I., Tchibisso, V., Averkina, O., Dosemeci, M., 2006. Pesticide exposure and lung cancer mortality in  
676 Leningrad province in Russia. *Environ. Int.* 32, 412-416.
- 678 Lewis, K.A., Tzilivakis, J., Warner, D., Green, A., 2016. An international database for  
679 pesticide risk assessments and management. *Hum. Ecol. Risk Assess.* 22, 1050-1064.
- 680 Li, H., Ma, H., Lydy, M.J., You, J., 2014. Occurrence, seasonal variation and inhalation  
681 exposure of atmospheric organophosphate and pyrethroid pesticides in an urban community in  
682 South China. *Chemosphere* 95, 363-369.
- 683 Lichiheb, N., Bedos, C., Personne, E., Benoit, P., Bergheaud, V., Fanucci, O., Bouhlel, J.,  
684 Barriuso, E., 2015. Measuring Leaf Penetration and Volatilization of Chlorothalonil and  
685 Epoxiconazole Applied on Wheat Leaves in a Laboratory-Scale Experiment. *J. Environ. Qual.*  
686 44, 1782-1790.
- 687 López, A., Yusà, V., Muñoz, A., Vera, T., Borràs, E., Ródenas, M., Coscollà, C., 2017. Risk  
688 assessment of airborne pesticides in a Mediterranean region of Spain. *Sci. Total Environ.* 574,  
689 724-734.
- 690 Lovakovic, B.T., Pizent, A., Kasuba, V., Kopjar, N., Micek, V., Mendas, G., Dvorsčak, M.,  
691 Mikolic, A., Milic, M., Zunec, S., 2017. Effects of sub-chronic exposure to terbuthylazine on  
692 DNA damage, oxidative stress and parent compound/metabolite levels in adult male rats.  
693 *Food Chem. Toxicol.* 108, 93-103.
- 694 Luo, Y., Spurlock, F., Gill, S., Goh, K.S., 2012. Modeling complexity in simulating pesticide  
695 fate in a rice paddy. *Water Res.* 46, 6300-6308.
- 696 Marliere, F., 2009. Observation des niveaux de concentration en pesticides dans l'air ambiant  
697 (2/2). 183 pp.
- 698 Marliere, F., 2015. Pesticides dans l'air ambiant : Intercomparaison analytique. 98 pp.
- 699 Mattei, C., Wortham, H., Quivet, E., 2017. Heterogeneous atmospheric degradation of  
700 pesticides by ozone: Influence of relative humidity and particle type. *Sci. Total Environ.* 625,  
701 1544-1553.
- 702 Morelet, M., Thibault, J., Renoux, J.L., 1987. La maladie chancreuse du pin d'Alep –  
703 Recherche de moyens d'intervention. *Forêt méditerranéenne* 2, 119-126.
- 704 Peck, A.M., Hornbuckle, K.C., 2005. Gas-phase concentrations of current-use pesticides in  
705 Iowa. *Environ. Sci. Technol.* 39, 2952–2959.
- 706 Petit, J.E., Favez, O., Albinet, A., Canonaco, F., 2017. A user-friendly tool for comprehensive  
707 evaluation of the geographical origins of atmospheric pollution: wind and trajectory analyses.  
708 *Environ. Model. Softw.* 88C, 183-187.
- 709 Petrelli, G., Mantovani, A., 2002. Environmental risk factors and male fertility and  
710 reproduction. *Contraception* 65, 297-300.
- 711 Raffaele, K.C., Rowland, J., May, B., Makris, S.L., Schumacher, K., Scarano, L.J., 2010. The  
712 use of developmental neurotoxicity data in pesticide risk assessments. *Neurotoxicol. Teratol.*  
713 32, 563-572.
- 714 Raina, R., Wayne, B., Keith, J., 2009. Atmospheric Concentrations of Captan and Folpet in  
715 the Lower Fraser Valley Agricultural Region of Canada. *Air Soil Water Res.* 2, 41-49.
- 716 Regidor, E., Ronda, E., García, A.M., Domínguez, V., 2004. Paternal exposure to agricultural  
717 pesticides and cause specific fetal death. *Occup. Environ. Med.* 61, 334-339.

- 718 Rudel, R.A., Dodson, R.E., Perovich, L.J., Morello-Frosch, R., Camann, D.E., Zuniga, M.M.,  
719 Yau, A.Y., Just, A.C., Brody, J.G., 2010. Semivolatile Endocrine-Disrupting Compounds in  
720 Paired Indoor and Outdoor Air in Two Northern California Communities. *Environ. Sci.*  
721 *Technol.* 44, 6583-6590.
- 722 Ruggirello, R.M., Hermanson, M.H., Isaksson, E., Teixeira, C., Forsstrom, S., Muir, D.C.G.,  
723 Pohjola, V., van de Wal, R., Meijer, H.A.J., 2010. Current use and legacy pesticide deposition  
724 to ice caps on Svalbard, Norway. *J. Geophys. Res., Atmos.* 115, D18308.
- 725 Samsonov, Y.N., Makarov, V.I., Koutsenogii, K.P., 1998. Physicochemical model and  
726 kinetics of pesticide constituent evaporation out of multi-ingredient polydisperse aerosols.  
727 *Pest. Sci.* 52, 292-302.
- 728 Schummer, C., Mothiron, E., Appenzeller, Brice M.R., Rizet, A.L., Wennig, R., Millet, M.,  
729 2010. Temporal variations of concentrations of currently used pesticides in the atmosphere of  
730 Strasbourg, France. *Environ. Pollut.* 158, 576-584.
- 731 Sinfort, C., Cotteux, E., Bonicelli, B., Ruelle, B., Douchin, M., Berenger, M., Lagrevol, J.,  
732 Liet, O., De Rudnicki, V., 2009. Influence des conditions et matériels de pulvérisation sur les  
733 pertes de pesticides au sol et dans l'air en viticulture Languedocienne. XXXIX congrès du  
734 Groupe Français des Pesticides, Toulouse, 13-15 May 2009, 4 pp.
- 735 Socorro, J., Gligorovski, S., Wortham, H., Quivet, E., 2015. Heterogeneous Reactions of  
736 Ozone with Commonly Used Pesticides Adsorbed on Silica Particles. *Atmos. Environ.* 100,  
737 66-73.
- 738 Socorro, J., Durand, A., Temime-Roussel, B., Gligorovski, S., Wortham, H., Quivet, E., 2016.  
739 The persistence of pesticides in atmospheric particulate phase: An emerging air quality issue.  
740 *Sci. Rep.* 6, 33456.
- 741 Tsvetkov, N., Samson-Robert, O., Sood, K., Patel, H.S., Malena, D.A., Gajiwala, P.H.,  
742 Maciukiewicz, P., Fournier, V., Zayed, A., 2017. Chronic exposure to neonicotinoids reduces  
743 honey bee health near corn crops. *Science* 356, 1395-1397.
- 744 United Nations Environment Programme (UNEP), 2001. Stockholm Convention on Persistent  
745 Organic Pollutants. Available at: [www.pops.int/documents/convtext/convtext\\_en.pdf](http://www.pops.int/documents/convtext/convtext_en.pdf)
- 746 Van Maele-Fabry, G., Willems, J.L., 2003. Occupation related pesticide exposure and cancer  
747 of the prostate: a meta-analysis. *Occup. Environ. Med.*, 60, 634-642.
- 748 Villiot, A., Chrétien, E., Drab-Sommesous, E., Rivière, E., Chakir, A., Roth, E., 2018.  
749 Temporal and seasonal variation of atmospheric concentrations of currently used pesticides in  
750 Champagne in the centre of Reims from 2012 to 2015. *Atmos. Environ.* 174, 82-91.
- 751 White, L.M., Ernst, W.R., Julien, G., Garron, C., Leger, M., 2006. Ambient Air  
752 Concentrations of Pesticides Used in Potato Cultivation in Prince Edward Island, Canada.  
753 *Pest Manag. Sci.* 62, 126-136.
- 754 Yao, Y., Tuduri, L., Harner, T., Blanchard, P., Waite, D., Poissant, L., Sverko, E., 2006.  
755 Spatial and temporal distribution of pesticide air concentrations in Canadian agricultural  
756 regions. *Atmos. Environ.* 40, 4339-4351.
- 757 Yates, S.R., Ashworth, D.J., Zheng, W., Zhang, Q., Knuteson, J., van Wessenbeeck, I.J.,  
758 2015. Emissions of 1,3-Dichloropropene and Chloropicrin after Soil Fumigation under Field  
759 Conditions. *J. Agric. Food Chem.* 63, 5354-5363.
- 760 Yusà, V., Coscollà, C., Millet, M., 2014. New screening approach for risk assessment of  
761 pesticides in ambient air. *Atmos. Environ.* 96, 322-330.

- 762 Zhu, Y.C., Yao, J., Adamczyk, J., Luttrell, R., 2017. Synergistic toxicity and physiological  
763 impact of imidacloprid alone and binary mixtures with seven representative pesticides on  
764 honey bee (*Apis mellifera*). PLoS One 12, e0176837.
- 765 Zivan, O., Segal-Rosenheimer, M., Dubowski, Y., 2016. Airborne organophosphate pesticides  
766 drift in Mediterranean climate: The importance of secondary drift. Atmos. Environ., 127, 155-  
767 162.
- 768 Zivan, O., Bohbot-Raviv, Y., Dubowski, Y., 2017. Primary and secondary pesticide drift  
769 profiles from a peach orchard. Chemosphere, 177, 303-310.

Table 1: Physicochemical properties, agricultural uses, and legal situation of pesticides.

Pesticides	CAS	Molecular weight (g mol <sup>-1</sup> )	Vapor pressure (Pa, 25°C) <sup>a</sup>	Acceptable Daily Intake (mg kg bw <sup>-1</sup> day <sup>-1</sup> ) <sup>b</sup>	Substance group	Principal agricultural uses <sup>c</sup>	Legal situation for agricultural uses	
							in France (expiration of approval) <sup>c</sup>	in European Union <sup>d</sup>
<i>Fungicides (19)</i>								
<b>Boscalid</b>	188425-85-6	343.2	7.2·10 <sup>-7</sup>	0.06	Carboxamide	Rapeseed, oleaginous, vegetable crops, vineyards, seed crops, ornamental crops	08/2018	08/44/ECReg. (EU) No 540/2011
<b>Cymoxanil</b>	57966-95-7	198.2	1.5·10 <sup>-4</sup>	0.013	Acetamide	Potatoes	09/2021	2008/125Reg. (EU) No 540/2011
<b>Cyprodinil</b>	121552-61-2	225.3	5.1·10 <sup>-4</sup>	0.02	Anilinopyrimidine	Cereals, orchards	05/2018	06/64/ECReg. (EU) No 540/2011Reg. (EU) No 678/2014
<b>Difenoconazole</b>	119446-68-3	406.3	3.3·10 <sup>-8</sup>	0.01	Triazole	Beet, rapeseed, vegetable crops, orchards, vineyards, seed crops, ornamental crops	01/2019	2008/69Reg. (EU) No 1100/2011Reg. (EU) No 540/2011
<b>Dimethomorph</b>	110488-70-5	387.9	9.9·10 <sup>-7</sup>	0.06	Morpholine	Vineyards	08/2018	07/25/ECReg. (EU) No 540/2011
<b>Epoxiconazole</b>	135319-73-2	329.8	1.0·10 <sup>-5</sup>	0.01	Triazole	Cereals, beet	05/2019	2008/107Reg. (EU) No 540/2011
<b>Fenhexamid</b>	126833-17-8	302.2	4.0·10 <sup>-7</sup>	0.2	Hydroxyanilide	Vegetable crops, orchards, seed crops, vineyards	01/2031	Reg. (EU) 2015/1201Reg. (EU) No 540/2011 (01/28/EC)
<b>Fenpropidin</b>	67306-00-7	273.5	1.7·10 <sup>-2</sup>	-	Unclassified	Cereals, seed crops	01/2019	2008/66Reg. (EU) No 540/2011
<b>Fenpropimorph</b>	67564-91-4	303.5	3.9·10 <sup>-3</sup>	0.003	Morpholine	Cereals, Sunflower	01/2019	2008/107Reg. (EU) No 540/2011
<b>Fluazinam</b>	79622-59-6	465.1	7.5·10 <sup>-3</sup>	0.004	Pyridine	Potatoes, ornamental crops	03/2019	2008/108Reg. (EU) No 540/2011
<b>Flusilazole</b>	85509-19-9	315.4	3.9·10 <sup>-5</sup>	0.002	Triazole	Cereals, beet, orchards, seed crops	05/2013	06/133/EC,Reg. (EU) No 540/2011
<b>Folpet</b>	133-07-3	296.6	2.1·10 <sup>-5</sup>	0.1	Phthalimide	Vineyards	08/2018	07/5/ECReg. (EU) No 540/2011
<b>Iprodione</b>	36734-19-7	330.2	5.0·10 <sup>-7</sup>	0.04	Dicarboximide	Vegetable crops, orchards, ornamental crops, seed crops, vineyards, turf	11/2017	Reg. (EU) 2017/2091 (03/31/EC,Reg. (EU) 2016/950,Reg. (EU) 2017/1511,Reg. (EU) No 540/2011,Reg. (EU) No 823/2012)
<b>Kresoxim-methyl</b>	143390-89-0	313.4	2.3·10 <sup>-6</sup>	0.4	Strobilurin	Orchards, ornamental crops, vineyards	01/2022	Reg. (EU) No 540/2011Reg. (EU) No 810/2011 (2007/21/EC,99/01/EC)
<b>Pyrimethanil</b>	53112-28-0	199.3	1.1·10 <sup>-3</sup>	0.2	Anilinopyrimidine	Beans, vegetable crops, orchards, seed crops, ornamental crops	05/2018	2006/74/ECReg. (EU) No 540/2011Reg. (EU) No 678/2014
<b>Spiroxamine</b>	118134-30-8	297.5	3.5·10 <sup>-3</sup>	0.02	Morpholine	Vineyards	01/2022	Reg. (EU) No 797/2011 (2007/21/EC,99/73/EC,Reg. (EU) No 540/2011)
<b>Tebuconazole</b>	107534-96-3	307.8	1.3·10 <sup>-6</sup>	0.03	Triazole	Cereals, vegetable crops, orchards, seed crops, vineyards, ornamental crops	09/2019	2008/125Reg. (EU) No 540/2011Reg. (EU) No 921/2014
<b>Tetraconazole</b>	112281-77-3	372.2	1.8·10 <sup>-4</sup>	0.004	Triazole	Cereals, beet, orchards, vineyards	01/2022	2009/82/EUReg. (EU) No 540/2011
<b>Tolyfluanid</b>	731-27-1	347.3	7.7·10 <sup>-5</sup>	-	Sulfamide	Orchards	12/2010	2010/20/EU
<i>Herbicides (25)</i>								



<b>2,4-D (2,4-Dichlorophenoxyacetic acid)</b>	94-75-7	221.0	$9.0 \cdot 10^{-6}$	0.01	Alkylchlorophenoxy	Cereals, vegetable crops, orchards, ornamental crops, turf	01/2031	01/103/ECReg. (EU) 2015/2033Reg. (EU) No 540/2011 (2010/77/EU,Reg. (EU) 2015/1885)
<b>2,4-MCPA (2-methyl-4-chlorophenoxyacetic acid)</b>	94-74-6	200.6	$4.0 \cdot 10^{-4}$	0.01	Aryloxyalkanoic acid	Cereals	11/2018	05/57/ECReg. (EU) 2017/1511Reg. (EU) No 540/2011 (Reg. (EU) No 762/2013)
<b>Aclonifen</b>	74070-46-5	264.7	$1.6 \cdot 10^{-5}$	0.07	Diphenyl ether	Vegetable crops, seed crops, ornamental crops	08/2022	2008/116Reg. (EU) 2017/195Reg. (EU) No 540/2011
<b>Amitrole</b>	61-82-5	84.1	$3.3 \cdot 10^{-5}$	0.0003	Triazole	Cereals, orchards, vineyards	10/2017	Reg. (EU) 2016/871 (01/21/EC,2010/77/EU,Reg. (EU) 2015/1885,Reg. (EU) No 540/2011)
<b>Chlorpropham</b>	101-21-3	213.5	$2.4 \cdot 10^{-2}$	0.05	Carbamate	Vegetable crops, ornamental crops	08/2018	04/20/ECReg. (EU) 2017/841Reg. (EU) No 540/2011
<b>Clomazone</b>	81777-89-1	239.7	$1.9 \cdot 10^{-2}$	0.1	Unclassified	Beet, vegetable crops, seed crops, ornamental crops	11/2018	2007/76Reg. (EU) No 540/2011
<b>Diclofop-methyl</b>	51338-27-3	341.2	$2.5 \cdot 10^{-5}$	0.002	Aryloxyphenoxy propionate	Cereals, turf	06/2021	2011/45/EUReg. (EU) No 540/2011
<b>Diflufenican</b>	83164-33-4	394.3	$4.3 \cdot 10^{-6}$	0.2	Carboxamide	Cereals	01/2019	2008/66Reg. (EU) No 540/2011
<b>Dimethenamid-P</b>	163515-14-8	275.8	$2.5 \cdot 10^{-3}$	0.03	Amide	Beans, beet, ornamental crops, vineyards	11/2017	03/84/ECReg. (EU) 2017/1511Reg. (EU) No 540/2011Reg. (EU) No 823/2012 (Reg. (EU) 2016/950)
<b>Flazasulfuron</b>	104040-78-0	407.3	$1.3 \cdot 10^{-5}$	0.013	Sulfonylurea	Orchards, vineyards	02/2018	Reg. (EU) 2017/805Reg. (EU) No 540/2011Reg. (EU) No 823/2012 (04/30/EC,Reg. (EU) 2016/2016)
<b>Flumioxazin</b>	103361-09-7	354.3	$3.2 \cdot 10^{-4}$	0.003	N-phenylphthalamide	Orchards, vineyards	07/2018	02/81/ECReg. (EU) 2016/549Reg. (EU) 2017/841Reg. (EU) No 540/2011 (2010/77/EU,Reg. (EU) 2015/1885)
<b>Flurochloridone</b>	61213-25-0	312.1	$2.7 \cdot 10^{-4}$	0.04	Unclassified	Vegetable crops, seed crops, ornamental crops	06/2021	2011/34/EUReg. (EU) No 540/2011 (2008/934/EC)
<b>Fluroxypyr</b>	69377-81-7	255.0	$3.8 \cdot 10^{-9}$	0.2	Pyridine	Cereals, vegetable crops, orchards, seed crops, ornamental crops	01/2022	Reg. (EU) 2017/856Reg. (EU) No 736/2011 (00/10/EC,2007/21/EC,Reg. (EU) No 540/2011)
<b>Isoproturon</b>	34123-59-6	206.3	$5.5 \cdot 10^{-6}$	0.015	Urea	Cereals	10/2017	Reg. (EU) 2016/872 (02/18/EC,2010/77/EU,Reg. (EU) 2015/1885,Reg. (EU) No 540/2011)
<b>Lenacil</b>	2164-08-1	234.3	$1.7 \cdot 10^{-9}$	-	Uracil	Beet, seed crops, ornamental crops	01/2019	2010/39/EUReg. (EU) No 540/2011 (2008/69/EC)
<b>Linuron</b>	330-55-2	249.1	$5.1 \cdot 10^{-3}$	0.01	Urea	Cereals, vegetable crops, ornamental crops	06/2018	03/31/ECReg. (EU) 2016/950Reg. (EU) 2017/244Reg. (EU) No 540/2011Reg. (EU) No 823/2012
<b>Metazachlor</b>	67129-08-2	277.8	$9.3 \cdot 10^{-5}$	0.03	Chloroacetamide	Rapeseed, vegetable crops, seed crops, ornamental crops	08/2022	2008/116/EC2009/155/ECReg. (EU) No 540/2011
<b>S-Metolachlor</b>	87392-12-9	283.8	$1.7 \cdot 10^{-3}$	0.08	Chloroacetamide	Beet, cereals, vegetable crops, seed crops	04/2018	05/3/ECReg. (EU) 2017/841Reg. (EU) No 540/2011
<b>Oxadiazon</b>	19666-30-9	345.2	$6.7 \cdot 10^{-4}$	0.05	Oxidiazole	Vineyards, ornamental crops, non-cropped areas	01/2019	2010/39/EUReg. (EU) No 540/2011 (2008/69/EC)
<b>Pendimethalin</b>	40487-42-1	281.3	$1.9 \cdot 10^{-3}$	0.1	Dinitroaniline	Cereals, vegetable crops, orchards, seed crops, ornamental crops, vineyards	08/2018	Reg. (EU) 2017/1114 Reg. (EU) No 540/2011 (03/31/ECReg. (EU) 2016/950, Reg. (EU) 2017/841,

								Reg. (EU) No 823/2012)
<b>Propyzamide</b>	23950-58-5	256.1	$2.7 \cdot 10^{-5}$	0.02	Benzamide	Rapeseed, vegetable crops, orchards, seed crops, vineyards, ornamental crops, non-cropped areas	02/2018	03/39/ECReg. (EU) No 2016/2016Reg. (EU) No 540/2011Reg. (EU) No 823/2012Reg. (EU) No 84/2018
<b>Prosulfocarb</b>	52888-80-9	251.4	$7.9 \cdot 10^{-4}$	0.02	Thiocarbamate	Cereals, vegetable crops, seed crops, ornamental crops	11/2018	2007/76/ECReg. (EU) No 540/2011
<b>Sulcotrione</b>	99105-77-8	328.8	$5.0 \cdot 10^{-6}$	0.0004	Triketone	Cereals	09/2022	2008/125Reg. (EU) No 540/2011
<b>Terbuthylazine</b>	5915-41-3	229.7	$1.2 \cdot 10^{-4}$	0.003	Triazine	Corn	01/2022	Reg. (EU) No 820/2011 (2008/934/EC)
<b>Triallate</b>	2303-17-5	304.7	$1.2 \cdot 10^{-2}$	0.005	Thiocarbamate	Beet, rapeseed, cereals, vegetable crops	01/2022	2009/77/ECReg. (EU) No 540/2011
<b>Insecticides (15)</b>								
<b>Chlorpyrifos</b>	2921-88-2	350.6	$1.4 \cdot 10^{-3}$	0.003	Organophosphate	Cereals, orchards, vegetable crops	02/2018	05/72/ECReg. (EU) No 540/2011Reg. (EU) No 762/2013Reg. (EU) No 84/2018
<b>Chlorpyrifos-methyl</b>	5598-13-0	322.5	$3.0 \cdot 10^{-3}$	0.01	Organophosphate	Cereals, rapeseed, orchards, vineyards, ornamental crops	02/2018	05/72/ECReg. (EU) No 540/2011Reg. (EU) No 762/2013Reg. (EU) No 84/2018
<b>Cypermethrin</b>	52315-07-8	413.3	$2.3 \cdot 10^{-7}$	0.05	Pyrethroid	Cereals, rapeseed, oleaginous, vegetable crops, orchards, ornamental crops, vineyards, non-cropped areas	11/2017	05/53/ECReg. (EU) 2017/1511Reg. (EU) No 540/2011 (Reg. (EU) No 533/2013)
<b>Deltamethrin</b>	52918-63-5	505.2	$1.2 \cdot 10^{-8}$	0.01	Pyrethroid	Cereals, vegetable crops, orchards, seed crops, vineyards, ornamental crops	11/2017	03/5/ECReg. (EU) 2017/1511Reg. (EU) No 540/2011Reg. (EU) No 823/2012 (Reg. (EU) 2016/950)
<b>Diflubenzuron</b>	35367-38-5	310.7	$1.2 \cdot 10^{-7}$	0.02	Benzoylurea	Corn, orchards, ornamental crops	01/2019	2008/69/EC2010/39/EUReg. (EU) 2017/855Reg. (EU) No 540/2011
<b>Esbiothrin</b>	8403-86-4	302.4	$1.3 \cdot 10^{-4}$	0.03	Pyrethroid	Biocidal uses only	-	-
<b>Fenoxycarb</b>	72490-01-8	301.3	$8.7 \cdot 10^{-7}$	0.05	Carbamate	Orchards, vineyards	06/2021	2011/20/EUReg. (EU) No 540/2011
<b>Fipronil</b>	120068-37-3	437.1	$2.0 \cdot 10^{-6}$	0.0002	Phenylpyrazole	Ornamental crops, non-cropped areas	08/2017	Reg. (EU) 2016/2035Reg. (EU) No 540/2011Reg. (EU) No 781/2013 (07/52/EC,2010/21/EU)
<b>Imidacloprid</b>	138261-41-3	255.7	$4.0 \cdot 10^{-10}$	0.06	Neonicotinoid	Orchards, ornamental crops, non-cropped areas	08/2022	Reg. (EU) No 485/2013Reg. (EU) No 540/2011 (2008/116/EC,2010/21/EU)
<b>Lambda-cyhalothrin</b>	91465-08-6	449.9	$1.0 \cdot 10^{-12}$	0.001	Pyrethroid	Cereals, beet, oleaginous, rapeseed, vegetable crops, orchards, seed crops, vineyards, ornamental crops	04/2023	00/80/ECReg. (EU) 2016/146Reg. (EU) No 540/2011 (2010/77/EU,Reg. (EU) 2015/1885)
<b>Lindane</b>	58-89-9	290.8	$4.4 \cdot 10^{-3}$	0.003	Organochlorine	Orchards, non-cropped areas	06/2002	00/801/EC
<b>Permethrin</b>	52645-53-1	391.3	$7.0 \cdot 10^{-6}$	0.05	Pyrethroid	Biocidal uses only	07/2002	00/817/EC
<b>Piperonyl butoxide</b>	51-03-6	338.4	$5.3 \cdot 10^{-4}$	0.1	Unclassified	Insecticide synergist	07/2028	-
<b>Pirimicarb</b>	23103-98-2	238.4	$4.3 \cdot 10^{-4}$	0.02	Carbamate	Vegetable crops, orchards	05/2018	06/39/ECReg. (EU) No 487/2014Reg. (EU) No 540/2011
<b>Thiamethoxam</b>	153719-23-4	291.7	$6.6 \cdot 10^{-9}$	0.02	Neonicotinoid	Ornamental crops	05/2018	Reg. (EU) No 485/2013Reg. (EU) No 487/2014Reg. (EU) No 540/2011 (07/6/EC,2010/21/EU)

<sup>a</sup> PPDB: Pesticide Properties DataBase (Lewis et al., 2016). <sup>b</sup> APVMA, 2017. <sup>c</sup> Index Acta Phytosanitaire, 2018. <sup>d</sup> EU Pesticides Database, 2016.

**1 Highlights**

- 2 • 45 active substances were detected at frequencies ranging from 0.1 to 98.6%.
- 3 • Active substances were detected both in rural and urban sampling sites.
- 4 • The insecticide Chlorpyrifos has reached a concentration exceeding 400 ng m<sup>-3</sup>.
- 5 • Pesticides can be transported from rural to urban areas at local scale.
- 6 • A downward trend was observed for most pesticides.