



HAL
open science

Modeling thinning effects on fire behavior with STANDFIRE

Russell A. Parsons, François Pimont, Lucas Wells, Greg Cohn, W. Matt Jolly,
François de Coligny, Eric Rigolot, Jean-Luc Dupuy, William Mell, Rodman R.
Linn

► **To cite this version:**

Russell A. Parsons, François Pimont, Lucas Wells, Greg Cohn, W. Matt Jolly, et al.. Modeling thinning effects on fire behavior with STANDFIRE. *Annals of Forest Science*, 2018, 75 (1), pp.1-10. 10.1007/s13595-017-0686-2 . hal-01837398

HAL Id: hal-01837398

<https://hal.science/hal-01837398v1>

Submitted on 26 May 2020

HAL is a multi-disciplinary open access archive for the deposit and dissemination of scientific research documents, whether they are published or not. The documents may come from teaching and research institutions in France or abroad, or from public or private research centers.

L'archive ouverte pluridisciplinaire **HAL**, est destinée au dépôt et à la diffusion de documents scientifiques de niveau recherche, publiés ou non, émanant des établissements d'enseignement et de recherche français ou étrangers, des laboratoires publics ou privés.

Copyright



Modeling thinning effects on fire behavior with STANDFIRE

Russell A. Parsons¹ · Francois Pimont² · Lucas Wells³ · Greg Cohn⁴ · W. Matt Jolly¹ · Francois de Coligny⁵ · Eric Rigolot² · Jean-Luc Dupuy² · William Mell⁶ · Rodman R. Linn⁷

Received: 14 July 2017 / Accepted: 12 December 2017

© This is a U.S. Government work and not under copyright protection in the US; foreign copyright protection may apply 2018

Abstract

• **Key message** We describe a modeling system that enables detailed, 3D fire simulations in forest fuels. Using data from three sites, we analyze thinning fuel treatments on fire behavior and fire effects and compare outputs with a more commonly used model.

• **Context** Thinning is considered useful in altering fire behavior, reducing fire severity, and restoring resilient ecosystems. Yet, few tools currently exist that enable detailed analysis of such efforts.

• **Aims** The study aims to describe and demonstrate a new modeling system. A second goal is to put its capabilities in context of previous work through comparisons with established models.

• **Methods** The modeling system, built in Python and Java, uses data from a widely used forest model to develop spatially explicit fuel inputs to two 3D physics-based fire models. Using forest data from three sites in Montana, USA, we explore effects of thinning on fire behavior and fire effects and compare model outputs.

• **Results** The study demonstrates new capabilities in assessing fire behavior and fire effects changes from thinning. While both models showed some increases in fire behavior relating to higher winds within the stand following thinning, results were quite different in terms of tree mortality. These different outcomes illustrate the need for continuing refinement of decision support tools for forest management.

• **Conclusion** This system enables researchers and managers to use measured forest fuel data in dynamic, 3D fire simulations, improving capabilities for quantitative assessment of fuel treatments, and facilitating further refinement in physics-based fire modeling.

Keywords Fuel treatments · Fire behavior · Modeling · Physics-based · WFDS · FIRETEC · FuelManager

1 Introduction

Fuel treatments, such as thinning, are intended to limit catastrophic fires (Covington and Moore 1994), increase ecosystem resilience to future disturbances (Crotteau et al. 2016; Hood et al. 2016), and to aid fire management efforts

(Moghaddas and Craggs 2007). Attaining these goals, as well as potential impacts of fuel treatments to forest structure and composition (Clyatt et al. 2017), hydrologic regimes (Jones et al. 2017) and other ecosystem processes such as carbon storage (North and Hurteau 2011) motivate an interest in assessing their performance. While empirical evidence suggests that fuel treatments are often successful in achieving ecological objectives, the degree of success is dependent on many factors, and understanding remains limited in many areas (Omi and Martinson 2010; Kalies and Kent 2016). Both pre-treatment stand conditions and the nature of the treatments can affect outcomes, and uncertainty in the conditions under which a fire may burn through a treatment makes direct measurements challenging (Omi and Martinson 2010; Kalies and Kent 2016). An additional complicating factor is time: effectiveness tends to decrease as fuels change over time (Stephens et al. 2012). As managers need to

Handling Editor: Céline Meredieu

This article is part of the Topical Collection on Mensuration and modelling for forestry in a changing environment.

Electronic supplementary material The online version of this article (<https://doi.org/10.1007/s13595-017-0686-2>) contains supplementary material, which is available to authorized users.

✉ Russell A. Parsons
rparsons@fs.fed.us

Extended author information available on the last page of the article

prescribe treatments to meet multiple objectives and account for these uncertainties and potential tradeoffs over the long term, modeling-based analyses play an important role in evaluating fuel treatments (Jiménez et al. 2016; Cary et al. 2017; Cruz and Alexander 2017).

In the USA, forest managers commonly use the Fire and Fuels Extension (FFE) to the Forest Vegetation Simulator (FVS), (Reinhardt and Crookston 2003) to evaluate different stand management scenarios and their subsequent fire behavior (e.g., rate of spread, Torching Index) and fire effects (tree mortality). FVS is an empirical forest growth model (Crookston and Dixon 2005) that simulates forest dynamics and tree growth over time. FFE calculates individual tree biomass and other fuel inputs used in current models for surface and crown fire spread (Rothermel 1972; Rothermel 1991), crown fire initiation (VanWagner 1977), and fire effects (Reinhardt et al. 1997). However, much of the detailed fuel data in FFE-FVS cannot be used in these simple models as their underlying assumptions of fuel homogeneity and continuity preclude such consideration. Instead, surface fuels are represented with predefined fire behavior fuel models (FBFMs) or sets of parameters (Anderson 1982; Scott and Burgan 2005), and individual tree-level data is reduced to a few single values representing stand attributes. These simplifications often result in low sensitivity to fuel changes (Johnson et al. 2011; Noonan-Wright et al. 2014), inconsistent results (Fernandes 2009), and under-prediction of both crown fire occurrence and spread rates (Cruz and Alexander 2010). These issues limit the utility and reliability of fuel treatment analysis and suggest the need for development of alternative approaches which might improve fire behavior calculations for fuel treatment analysis.

Over the last several years, new physics-based fire behavior models such as HIGRAD/FIRETEC (Linn et al. 2005) and the Wildland-Urban Interface Fire Dynamics Simulator (WFDS) (Mell et al. 2009) have emerged that represent fuels and fire behavior with much greater detail. For brevity, more information on the nature, applications, and current state of these models is provided in the [Supplementary Materials \(SM\)](#). These models dynamically simulate fire spread within a forest stand; in this context, individual tree attributes and spatial relationships play a key role in how fire interacts with the fuels. This capacity enables detailed examination of the impacts of fuel heterogeneity on fire behavior (Pimont et al. 2009; Parsons et al. 2011; Pimont et al. 2011; Linn et al. 2013; Parsons et al. 2017; Ziegler et al. 2017) and provides an opportunity to assess fuel treatment effects outside the constraints of stand level summaries as inputs.

While the complexity of the physics-based fire models has been a barrier to their use, Pimont et al. (2016)'s recent development of a modeling system, called FuelManager, opens new possibilities. Implemented in the CAPSIS platform (Dufour-

Kowalski et al. 2012), FuelManager provides a robust conceptual and computer science basis for three-dimensional (3D) fuel modeling, enabling generation of input data for physics-based models from field data; applications to date have focused on ecosystems in Europe. Here, we extend this system to ecosystems in the USA by incorporating fuel data from FFE-FVS and components of FuelManager together in a fuel and fire modeling system, called STANDFIRE, with two objectives. We first describe this system and illustrate some of its capabilities with example simulations developed with forest data from three sites in western Montana, exploring effects of thinning on fire behavior and fire effects. Second, to put its capabilities in context of previous work, we compare simulation output from STANDFIRE with that of FFE-FVS.

2 Material and methods

2.1 Model overview

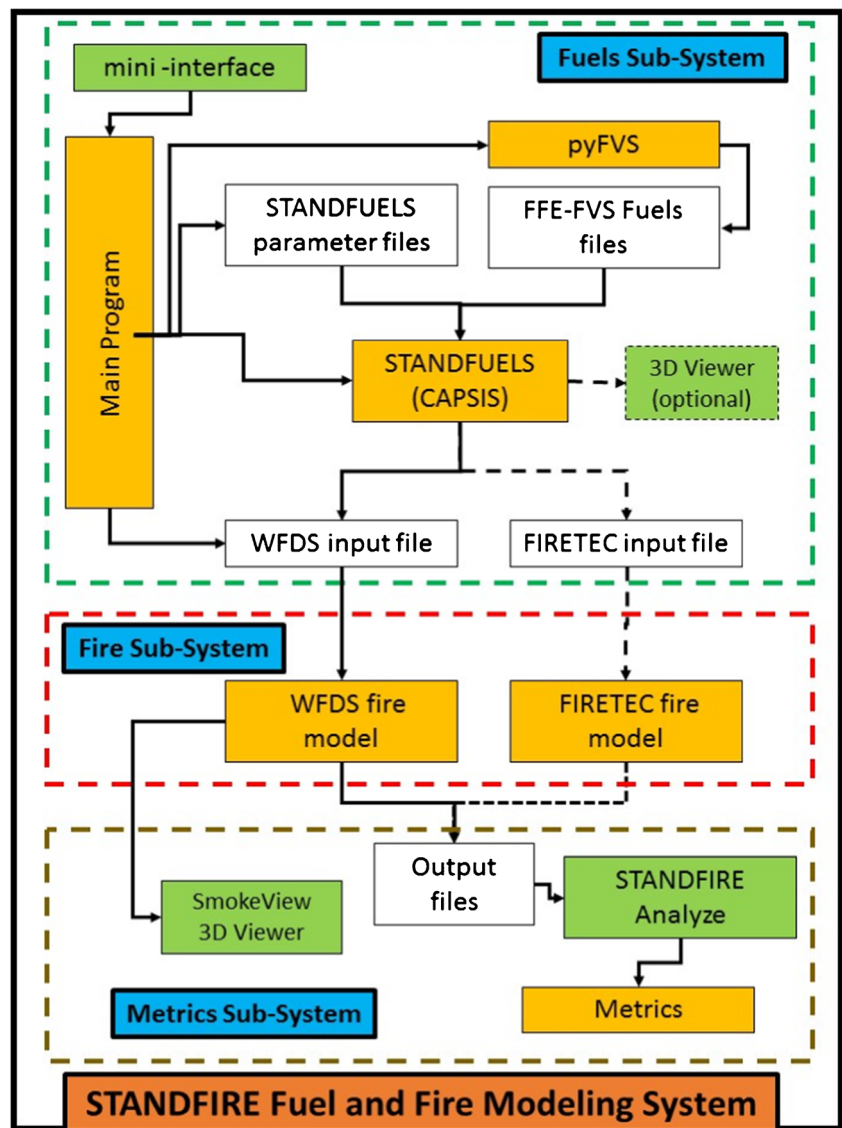
STANDFIRE is a modeling system with four components (Fig. 1): (1) FFE-FVS, which simulates forest growth and fuel properties in a wide range of US ecosystems; (2) STANDFUELS, a CAPSIS module (Dufour-Kowalski et al. 2012), which develops 3D fuels using the conceptual and computer science basis shared with FuelManager; (3) WFDS or FIRETEC, which simulate fire behavior; and (4) post-processors for visualization and calculation of fire behavior and effects metrics. A modular design, in which the different components are connected through text files, facilitates active testing and new science development. Graphical user interfaces are independent and optional, facilitating batch processing or integration with larger systems. Using pyFVS, a Python wrapper built upon the OpenFVS open source FVS model, STANDFIRE accesses user data through standard FVS input files and simulates fire for one stand, for a single year at a time. Tree growth is handled by the FVS growth model.

2.1.1 Fuel sub-system

The fuel modeling sub-system combines pyFVS, with STANDFUELS, a stand-alone CAPSIS module that develops 3D fuel data suitable for physics-based fire models from FVS data. Since STANDFUELS is based on concepts and functionalities similar to FuelManager, we refactored most of the code shared by the two modules in an object-oriented JAVA library, called *FireLib*.¹ *FireLib* implements fuel items either as individual *plants* (typically a single tree or a large shrub) or as groups of plants called *LayerSets* (see Pimont et al. 2016 for details). *FireLib* provides numerous capabilities, including interactive 3D visualization system, some spatially explicit fuel treatments,

¹ http://capsis.cirad.fr/capsis/help_en/firelib

Fig. 1 Flow chart illustrating components in STANDFIRE, a prototype system for 3D fuel and fire modeling at stand scales, which links several models (orange boxes), through text files (white boxes); interfaces (green boxes) facilitate user inputs, visualization, and analysis. STANDFIRE consists of three sub-systems: fuels, which develops fuel inputs to physics-based fire models; fire, consisting of two independent fire models; and metrics, which visualize and quantify simulation outputs



and the voxelization of fuel distributions that can be exported in a format adapted to physics-based models. Additional description of *FireLib* is provided in Supplementary Materials (SM Fig. S1). As a CAPSIS module, STANDFUELS is simpler than FuelManager, since most 3D fuel properties as well as tree growth are computed by FVS. STANDFUELS can be used in a stand-alone mode, offering additional functionalities, but was mostly developed as a component of STANDFIRE.

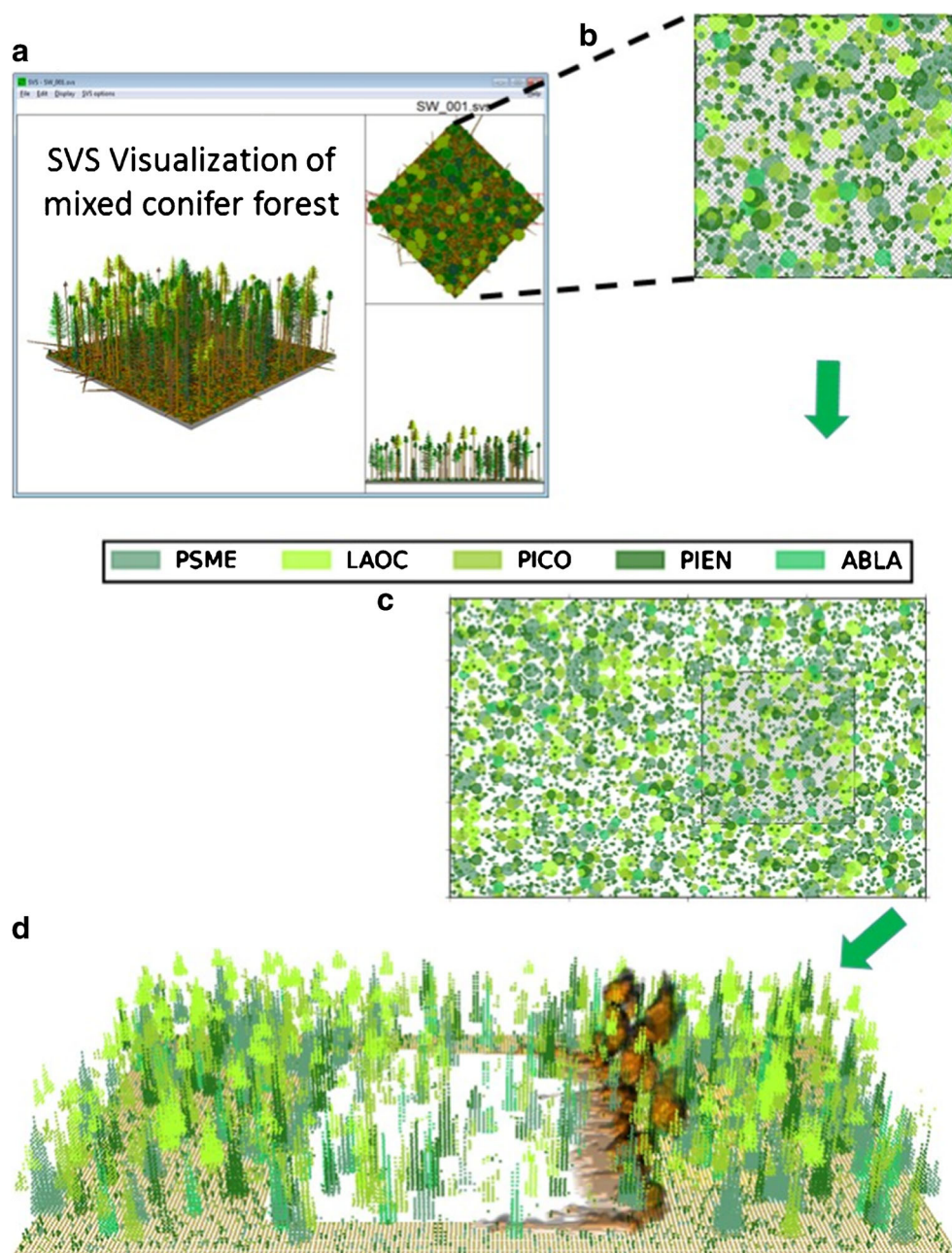
STANDFIRE uses pyFVS to run the Stand Visualization System (McGaughey 2004), which computes spatially explicit trees with coordinates within a representative one-acre (0.4047 ha) area and extracts detailed biomass data for each tree in a special text file. Additional parameter files (Fig. 1) complete this information with species characteristics, understory details (cover fraction and clump size), and fuel treatment parameters, if any. Both files are then used by the CAPSIS STANDFUELS module to statistically extend that

data to a larger, user-specified area. The one-acre (0.4047 ha) area is used by STANDFIRE as a focus for analysis, while the larger area provides more space and time for the wind field and fire to develop before entering the focus analysis area (Fig. 2). The CAPSIS STANDFUELS module then optionally provides a 3D visualization of the stand and converts the fuels into the voxelized formats required by the physics-based fire models.

2.1.2 Fire behavior sub-system

The fire modeling sub-system in STANDFIRE consists of two independent, physics-based fire models: HIGRAD/FIRETEC, developed at the Los Alamos National Lab (Linn 1997), and WFDS, developed in partnership between the National Institute of Standards and Technology (NIST) and the US Forest Service Pacific Northwest Research Station (Mell

Fig. 2 STANDFIRE requires spatially explicit forest inventory data with biomass quantified for each tree. As such data are not typically available, STANDFIRE's default approach appends biomass data from the FFE-FVS model for each tree represented in the one-acre visualization produced by the Stand Visualization System (SVS) (a), statistically extending that forest to a larger area specified by the user (b, c). These data are translated from 2D to 3D, populating voxels (3D cells) with quantitative fuel properties for 3D fire simulations (d). The larger area serves to allow the fire to burn into the one-acre area, which is used as a focus for analysis



et al. 2009). These models produce a wide range of complex outputs that require further processing to aid in interpretation; this post-processing is carried out by the metrics sub-system.

2.1.3 Post-processing sub-system

At present, post-processing in STANDFIRE is only provided for WFDS output, through a program called STANDFIRE Analyze. Additionally, STANDFIRE includes Smokeview (Forney and McGrattan 2004), an interactive 3D viewing program developed at NIST that works with output from the WFDS model. In STANDFIRE Analyze, fire behavior and fire effects are calculated for the one-acre analysis area. At

present, four fire behavior-related metrics are calculated: rate of spread (ROS), canopy fuel consumption (CONS), and spatial and temporally averaged heat transfer from canopy fuels (QCAN) and surface fuels (QSRF). Unlike the point functional fire calculations in FFE-FVS, which calculate single values such as flame length or Torching Index, these values summarize fire behavior outcomes over thousands of individual cells, each changing over time. Details regarding the calculation of these metrics are provided in the [Supplementary Materials](#). Tree mortality, a key fire effect, is calculated using crown scorch-driven standard equations by species (Hood et al. 2008) and bark thickness (Ryan and Reinhardt 1988). At present, individual tree crown fuel consumption is used as a proxy

for crown volume scorched; trees with a probability of mortality greater than 0.5 are assumed to be killed, providing a stand level metric. More details regarding this topic are provided in [Supplementary Materials](#).

2.2 Example thinning cases

We carried out example simulations for three sites in western Montana, representative of common forest types (Table 1): Seeley-Swan (SW), in dry-mesic montane mixed conifer forest; Lubrecht (LB), in ponderosa pine/Douglas-fir forest; and Tenderfoot (TF), in lodgepole pine forest. In each site, canopy and surface fuels were measured or estimated in the field, and fuel moistures typical of wildfire conditions were assigned based on weather data from nearby weather stations. For brevity, additional details regarding these study sites and sampling methods are included in [Supplementary Materials](#) (SM). Field data were formatted for use in FFE-FVS and run through STANDFIRE to provide fuel inputs for the WFDS fire model, with two fuel cases for each site: untreated, with no modification to fuels, and thinned, using a spatially explicit crown space thinning procedure (Pimont et al. 2016), with 1.5 m between crown edges. To isolate the effects of thinning, surface fuels were kept constant for untreated and thinned cases.

2.3 Fire behavior simulations

Fire simulations were carried out with the WFDS physics-based fire model (Mell et al. 2009) within a simulation domain 200 m × 126 m × 100 m in length, width, and height. Fuels were simulated in this volume using STANDFUELS. Wind entered the domain from the left side as a smooth (laminar) flow with velocity increasing with height. Fire ignition was done as a line ignition and allowed to burn into the analysis area. For brevity, more details regarding simulations are provided in the [Supplemental Materials](#).

2.4 Comparison between fire models

The nature of fire behavior calculations in STANDFIRE is very different from FFE-FVS, so direct comparison is only possible for some outputs; we provide output from both models. FFE-FVS calculates a series of standard fire behavior outputs such as flame length (FL), Torching Index (TI), and Crowning Index (CI) which indicate wind speeds necessary for torching or crowning (Scott and Reinhardt 2001); higher values indicate increased resistance to occurrence. For thinned cases, the explicit thinning done in STANDFUELS was reproduced in FFE to calculate the corresponding standard fire behavior outputs. Details describing the development of these cases are presented in [Supplemental Materials](#). All in all, data assembled for examining effects of thinning on fire behavior and effects with the two models included a few forest stand measures, quadratic mean diameter (QMD) and basal area (BA), the standard FFE fire outputs, and the STANDFIRE post-processing metrics.

3 Results

A summary of STANDFIRE results is presented in Table 1; additional figures and tables are provided in [Supplementary Materials](#) (SM). Initial untreated stand conditions for the three sites were similar in basal area, ranging from 29 to 36 m² ha⁻¹ but varied widely in size class distributions; thinning changed these distributions, increasing QMD and removing about half of BA. STANDFIRE consistently predicted faster surface fires (ROS) and somewhat increased surface fuel heat transfer (QSRF) in thinned stands, due to reduced canopy drag effects, but greatly reduced canopy fuel consumption (CONS), canopy fuel heat transfer (QCAN), and tree mortality following thinning; mortality varied between sites (Table 1, Fig. 3).

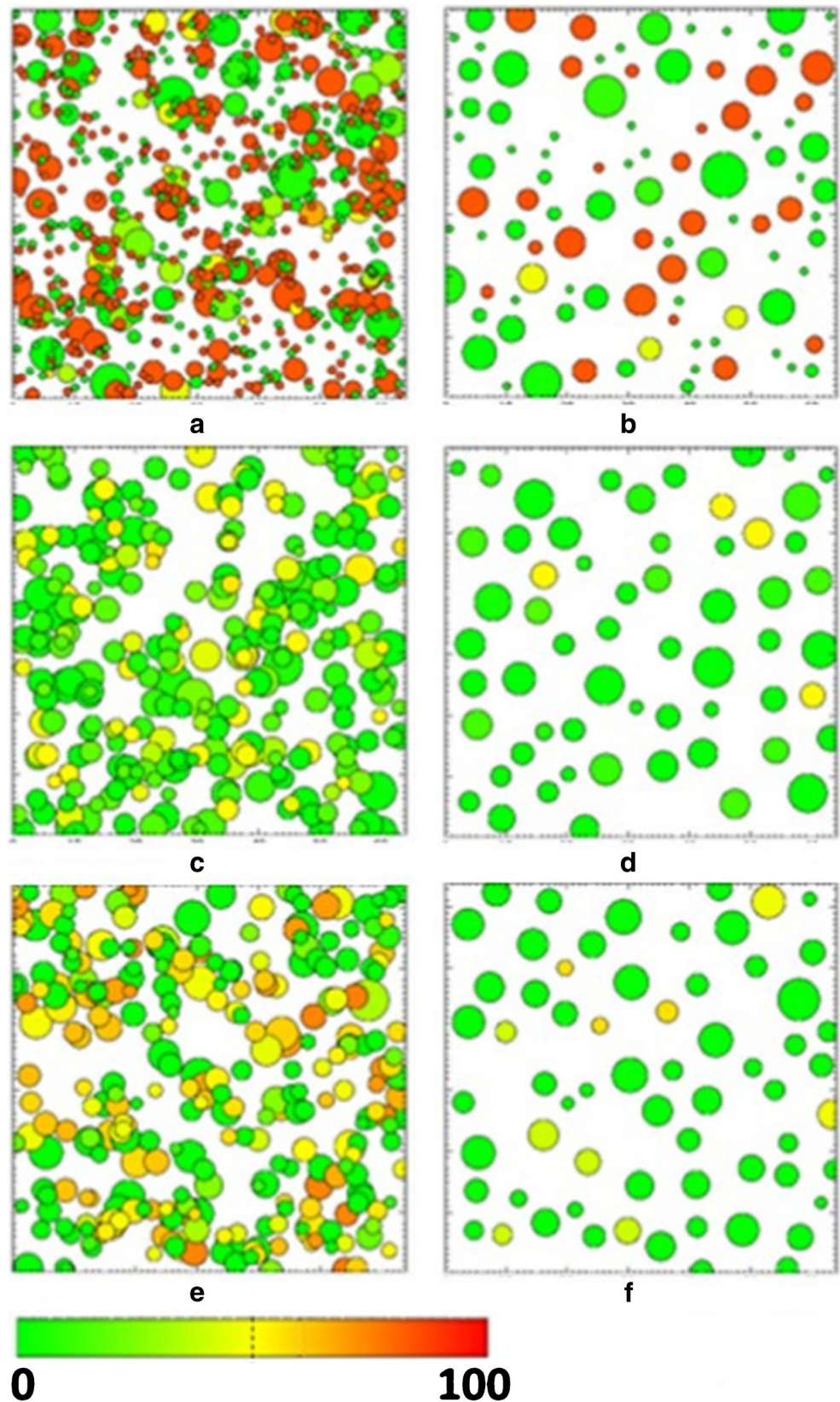
Thinning effects on potential fire behavior and effects with FFE results (Table 2) appear counterintuitive but are ultimately consistent with FFE model logic. Untreated cases were very

Table 1 Quantitative metrics from STANDFIRE describing simulated changes in forest structure, fire behavior, and fire effects from thinning for three sites in western Montana, USA: Seeley-Swan (SW), Lubrecht (LB), and Tenderfoot (TF). QMD, BA, Q_{canopy} , Q_{surface} , and ROS stand for

Site (forest)	Case	QMD cm	BA m ² ha ⁻¹	CONS. %	MORT. %	QCAN kW m ²	QSRF kW m ²	ROS m s
SW(MC)	Untreated	15.1	29.4	62.8	34.7	4161	205	0.87
SW (MC)	Thinned	19.1	17.0	18.8	7.8	541	203	1.33
LB (PP/DF)	Untreated	23.3	30.0	59.2	5.4	4823	288	1.22
LB (PP/DF)	Thinned	26.5	15.3	0.0	1.8	0.0	290	1.44
TF (LP)	Untreated	25.8	36.5	53.8	39.1	5702	300	0.77
TF (LP)	Thinned	27.8	17.0	19.1	10.3	852	312	1.01

quadratic mean diameter, basal area, total heat transfer from canopy, total heat transfer from surface fuels, and surface fire rate of spread, respectively. Abbreviations describing forest types: *MC* mixed conifer, *PP/DF* ponderosa pine/Douglas-fir, and *LP* lodgepole pine

Fig. 3 Overhead perspective maps of predicted tree mortality based on physics-based fire model behavior outputs for untreated cases (left columns, panels **a–c**) and thinned cases (right columns, panels **d–f**), respectively, for three sites in Montana, USA: Seeley-Swan (SW, panels **a, d**), Lubrecht (LB, panels **b, e**), and Tenderfoot (TF, panels **c, f**). Tree colors show probability of mortality, ranging from low (green) to high (red), calculated with standard mortality equations



resistant to torching, requiring wind speeds in excess of 76 km h^{-1} for torching for all three sites; thinned cases had

lower Torching Index values, indicating increased potential for torching. Conversely, Crowning Index values were low

Table 2 Quantitative metrics from FFE-FVS describing simulated changes in forest structure, fire behavior, and fire effects from thinning the same sites in Table 1. FFE metrics include crown base height (CBH), flame length (FL), fire type (FT), where S = surface, P = passive crown

fire, and C = conditional crown fire, torching and crowning indices (TI and CI), pTorch (pT) and % mortality (MORT.), respectively. Abbreviations describing forest types: *MC* mixed conifer, *PP/DF* ponderosa pine/Douglas-fir, and *LP* lodgepole pine

Site (forest)	Case	CBH m	FL m	FT Cat.	TI km/h ⁻¹	CI km/h ⁻¹	pT prob.	MORT. %BA
SW (MC)	Untreated	3.4	0.9	S	124.2	48.0	0.11	43
SW (MC)	Thin	1.5	1.4	P	30.7	77.9	0.13	44
LB (PP/DF)	Untreated	2.7	1.0	S	76.4	41.8	0.39	32
LB (PP/DF)	Thin	4.0	1.5	S	56.2	91.8	0.54	39
TF (LP)	Untreated	4.0	0.9	C	160.9	31.9	0.18	100
TF (LP)	Thin	8.8	1.6	S	146.8	106.2	0.12	58

for untreated cases and increased with thinning, indicating decreased potential for crown fire spread. The pTorch metric varied between sites, increasing in the ponderosa pine site (LB) but decreasing or only marginally changing in the mixed conifer (SW) and lodgepole pine (TF) sites. These changes correspond to decreases in stand level crown base height as a result of thinning. Despite holding surface fuel constant, flame length (FL) increased following thinning in all three sites, likely from decreases in stand level canopy cover and corresponding increases in effective wind speed, ROS, and fireline intensity. Percent mortality increased marginally in two of the three sites (SW and LB sites) and decreased in the lodgepole site (TF) following thinning. Increases in mortality can be attributed to decreases in stand level base height as well as increases in flame length.

4 Discussion

Comparison between STANDFIRE and FFE-FVS results is challenging as the two models have very different outputs; FFE uses ROS and fire intensity in internal calculations of flame length but does not report those values. However, assuming that flame length increased with effective wind speed, the models qualitatively agree on this point, as ROS and QSRF both increased (QSRF only slightly) in STANDFIRE. Mortality, one of the few metrics they have in common, however, showed very different outcomes between the two models, with predicted mortality decreasing following thinning for all sites with STANDFIRE, while increasing in two of the three sites with FFE. This difference is important, as reduced fire-induced mortality relates to resilience, and increasing resilience is an important goal of fuel treatment efforts (Larson and Churchill 2012). Most likely, the driving factor between these differences is the dependency in FFE on stand level values, such as CBH, in mortality calculations. These single stand values are often highly volatile,

changing substantially from small changes in stand structure or composition; the pTorch metric was itself added to FFE-FVS to attempt to reduce this volatility in outputs, by statistically simulating a more realistic quasi-geometry and testing across a set of cases in an ensemble-like effect (Rebain 2015). This is similar both to other recent work which seeks to provide added value to fire calculations through ensemble outputs of simple models (Cruz and Alexander 2017) as well as to the dynamic outputs from physics-based fire models. Unlike the single values of flame length from Rothermel's surface fire spread model in FFE, the QCAN and QSRF measures in STANDFIRE derive from thousands of individual cells and their quantitative changes over time and could thus be represented as distributions, characterizing both variability and probability of outcomes. Future work should emphasize characterization of fire behavior in such more descriptive ways.

By modeling trees as individual entities in space and having fire calculations that account for fuel geometry and spatial relationships, STANDFIRE provides a basis which leads away from single stand values and which embraces the complexity of wildland fuels and their intrinsic heterogeneity (Keane et al. 2012). The cases we explored here were intended as a simple first step, rather than a comprehensive evaluation; many aspects of fuel heterogeneity that can be represented in STANDFIRE and FuelManager were not used to their full effect in these examples. This capacity for finer detail should also enable use of more detailed fuel mapping approaches (Loudermilk et al. 2012; Pimont et al. 2015; Almeida et al. 2017).

STANDFIRE was designed to leverage the detailed fuel data in FFE-FVS to add greater detail in fire behavior and fire effects outputs. Thus, the intention of STANDFIRE is not to replace FFE-FVS, but rather to extend its capabilities in new directions, providing a greater depth of information. STANDFIRE is a prototype platform and should not be considered as "finished," but

rather, as a work in progress. Many aspects of the modeling in STANDFIRE can be improved. For brevity, some limitations are presented in the [Supplementary Materials](#). Future work will strengthen connections between FFE-FVS and should provide a stronger basis for comparison.

5 Conclusions

With the long-term viability of many forest ecosystems in jeopardy (Adams et al. 2009), modeling plays a critical role in enabling us to isolate and assess the magnitude and effects of different drivers. Many contemporary issues threatening forest ecosystems lie at the intersection of different disturbances, such as growing impacts of exotic species (Ziska et al. 2005) or beetle outbreaks (Hoffman et al. 2015), which affect fuels and interactions with fire in complex ways. FuelManager and STANDFIRE provide an opportunity to explore such interactions with greater detail than has been possible before. With further refinement, we hope that improved understanding at fine scales will translate to clearer guidance for management decisions at landscape scales. Continued development of cross-scale modeling capabilities will be of paramount importance as we face future challenges to forest ecosystems.

Authors Contributions Authors PIMONT, WELLS, COHN, De COLIGNY, JOLLY, and PARSONS developed the modeling system. Authors PARSONS and PIMONT wrote most of the paper with contributions from all other authors. Authors MELL, LINN, de COLIGNY, DUPUY, and RIGOLOT provided key information used in the development of the project. Authors WELLS and COHN carried out simulations; WELLS, COHN, and PARSONS analyzed data. PARSONS, WELLS, COHN, and PIMONT produced figures.

Funding information This work was made possible by funding from the Joint Fire Science Program of the US Department of Agriculture (USDA) and US Department of the Interior (USDI), Project No. 12-1-03-30 (STANDFIRE), as well as from USDA Forest Service Research (both Rocky Mountain Research Station and Washington office) National Fire Plan Dollars, through Interagency Agreements 13-IA-11221633-103 with Los Alamos National Laboratory.

References

- Adams HD, Guardiola-Claramonte M, Barron-Gafford GA, Villegas JC, Breshears DD, Zou CB, Troch PA, Huxman TE (2009) Temperature sensitivity of drought-induced tree mortality portends increased regional die-off under global-change-type drought. *Proc Natl Acad Sci* 106:7063–7066. <https://doi.org/10.1073/pnas.0901438106>
- Almeida M, Azinheira JR, Barata J, Bousson K, Ervilha R, Martins M, Moutinho A, Pereira JC, Pinto JC, Ribeiro LM (2017) Analysis of fire hazard in campsite areas. *Fire Technol* 53:553–575. <https://doi.org/10.1007/s10694-016-0591-5>
- Anderson HE (1982) Aids to determining fuel models for estimating fire behavior. Gen Tech Rep INT-122. U.S. Department of Agriculture, Forest Service, Intermountain Forest and Range Experiment Station, Ogden UT

- Cary GJ, Davies ID, Bradstock RA, Keane RE, Flannigan MD (2017) Importance of fuel treatment for limiting moderate-to-high intensity fire: findings from comparative fire modelling. *Landsc Ecol* 32: 1473–1483. <https://doi.org/10.1007/s10980-016-0420-8>
- Clyatt KA, Keyes CR, Hood SM (2017) Long-term effects of fuel treatments on aboveground biomass accumulation in ponderosa pine forests of the northern Rocky Mountains. *For Ecol Manag* 400: 587–599. <https://doi.org/10.1016/j.foreco.2017.06.021>
- Covington WW, Moore MM (1994) Southwestern ponderosa forest structure: changes since Euro-American settlement. *J For* 92:39–47
- Crookston NL, Dixon GE (2005) The forest vegetation simulator: a review of its structure, content, and applications. *Comput Electron Agric* 49:60–80. <https://doi.org/10.1016/j.compag.2005.02.003>
- Crotteau JS, Keyes CR, Sutherland EK, Wright DK, Egan JM (2016) Forest fuels and potential fire behaviour 12 years after variable-retention harvest in lodgepole pine. *Int J Wildland Fire* 25:633–645. <https://doi.org/10.1071/WF14223>
- Cruz MG, Alexander ME (2010) Assessing crown fire potential in coniferous forests of western North America: a critique of current approaches and recent simulation studies. *Int J Wildland Fire* 19: 377–398. <https://doi.org/10.1071/WF08132>
- Cruz MG, Alexander ME (2017) Modelling the rate of fire spread and uncertainty associated with the onset and propagation of crown fires in conifer forest stands. *Int J Wildland Fire* 26:413–426
- Dufour-Kowalski S, Courbaud B, Dreyfus P, Meredieu C, De Coligny F (2012) Capsis: an open software framework and community for forest growth modelling. *Ann For Sci* 69:221–233. <https://doi.org/10.1007/s13595-011-0140-9>
- Fernandes PM (2009) Examining fuel treatment longevity through experimental and simulated surface fire behaviour: a maritime pine case study. *Can J For Res* 39:2529–2535. <https://doi.org/10.1139/X09-145>
- Forney GP, McGrattan KB (2004) User's guide for smokeview version 4: a tool for visualizing fire dynamics simulation data, US Department of Commerce, National Institute of Standards and Technology
- Hoffman CM, Linn R, Parsons R, Sieg C, Winterkamp J (2015) Modeling spatial and temporal dynamics of wind flow and potential fire behavior following a mountain pine beetle outbreak in a lodgepole pine forest. *Agric For Meteorol* 204:79–93. <https://doi.org/10.1016/j.agrfor.2015.01.018>
- Hood SM, McHugh CW, Ryan KC, Reinhardt E, Smith SL (2008) Evaluation of a post-fire tree mortality model for western USA conifers. *Int J Wildland Fire* 16:679–689
- Hood SM, Baker S, Sala A (2016) Fortifying the forest: thinning and burning increase resistance to a bark beetle outbreak and promote forest resilience. *Ecol Appl* 26:1984–2000. <https://doi.org/10.1002/eap.1363>
- Jiménez E, Vega-Nieva D, Rey E, Fernández C, Vega J (2016) Midterm fuel structure recovery and potential fire behaviour in a *Pinus pinaster*. *Eur J For Res* 135:675–686. <https://doi.org/10.1007/s10342-016-0963-x>
- Johnson MC, Kennedy MC, Peterson DL (2011) Simulating fuel treatment effects in dry forests of the western United States: testing the principles of a fire-safe forest. *Can J For Res* 41:1018–1030. <https://doi.org/10.1139/x11-032>
- Jones KW, Cannon JB, Saavedra FA, Kampf SK, Addington RN, Cheng AS, MacDonald LH, Wilson C, Wolk B (2017) Return on investment from fuel treatments to reduce severe wildfire and erosion in a watershed investment program in Colorado. *J Environ Manag* 198: 66–77. <https://doi.org/10.1016/j.jenvman.2017.05.023>
- Kalies EL, Kent LLY (2016) Tamm review: are fuel treatments effective at achieving ecological and social objectives? A systematic review. *For Ecol Manag* 375:84–95. <https://doi.org/10.1016/j.foreco.2016.05.021>
- Keane RE, Gray K, Bacciu V, Leirfallom S (2012) Spatial scaling of wildland fuels for six forest and rangeland ecosystems of the

- northern Rocky Mountains, USA. *Landscape Ecol* 27:1213–1234. <https://doi.org/10.1007/s10980-012-9773-9>
- Larson AJ, Churchill D (2012) Tree spatial patterns in fire-frequent forests of western North America, including mechanisms of pattern formation and implications for designing fuel reduction and restoration treatments. *For Ecol Manag* 267:74–92. <https://doi.org/10.1016/j.foreco.2011.11.038>
- Linn RR (1997) A transport model for prediction of wildfire behavior. Thesis No.# LA-13334-T, Los Alamos National Laboratory, Los Alamos, NM
- Linn R, Winterkamp J, Colman JJ, Edminster C, Bailey JD (2005) Modeling interactions between fire and atmosphere in discrete element fuel beds. *Int J Wildland Fire* 14:37–48. <https://doi.org/10.1071/WF04043>
- Linn RR, Sieg CH, Hoffman CM, Winterkamp JL, McMillin JD (2013) Modeling wind fields and fire propagation following bark beetle outbreaks in spatially-heterogeneous pinyon-juniper woodland fuel complexes. *Agric For Meteorol* 173:139–153. <https://doi.org/10.1016/j.agrformet.2012.11.007>
- Loudermilk EL, O'Brien JJ, Mitchell RJ, Cropper WP, Hiers JK, Grunwald S, Grego J, Fernandez-Diaz JC (2012) Linking complex forest fuel structure and fire behaviour at fine scales. *Int J Wildland Fire* 21:882–893. <https://doi.org/10.1071/WF10116>
- McCaughy RJ (2004) Stand visualization system, Version 3.3. Seattle, WA: Pacific Northwest Research Station, Forest Service, US Department of Agriculture
- Mell W, Maranghides A, McDermott R, Manzello SL (2009) Numerical simulation and experiments of burning douglas fir trees. *Combust Flame* 156:2023–2041. <https://doi.org/10.1016/j.combustflame.2009.06.015>
- Moghaddas JJ, Craggs L (2007) A fuel treatment reduces fire severity and increases suppression efficiency in a mixed conifer forest. *Int J Wildland Fire* 16:673–678. <https://doi.org/10.1071/WF06066>
- Noonan-Wright EK, Vaillant NM, Reiner AL (2014) The effectiveness and limitations of fuel modeling using the Fire and Fuels Extension to the Forest Vegetation Simulator. *For Sci* 60:231–240
- North MP, Hurteau MD (2011) High-severity wildfire effects on carbon stocks and emissions in fuels treated and untreated forest. *For Ecol Manag* 261:1115–1120. <https://doi.org/10.1016/j.foreco.2010.12.039>
- Omi PN, Martinson EJ (2010) Effectiveness of fuel treatments for mitigating wildfire severity: a manager-focused review and synthesis
- Parsons RA, Mell WE, McCauley P (2011) Linking 3D spatial models of fuels and fire: effects of spatial heterogeneity on fire behavior. *Ecol Model* 222:679–691. <https://doi.org/10.1016/j.ecolmodel.2010.10.023>
- Parsons RA, Linn RR, Pimont F, Hoffman C, Sauer J, Winterkamp J, Sieg CH, Jolly WM (2017) Numerical investigation of aggregated fuel spatial pattern impacts on fire behavior. *Land* 6:43. <https://doi.org/10.3390/land6020043>
- Pimont F, Dupuy J-L, Linn RR, Dupont S (2009) Validation of FIRETEC wind-flows over a canopy and a fuel-break. *Int J Wildland Fire* 18:775–790. <https://doi.org/10.1071/WF07130>
- Pimont F, Dupuy J-L, Linn RR, Dupont S (2011) Impact of tree canopy structure on wind flow and fire propagation simulated with FIRETEC. *Ann For Sci* 68:523–530. <https://doi.org/10.1007/s13595-011-0061-7>
- Pimont F, Dupuy J-L, Rigolot E, Prat V, Piboule A (2015) Estimating leaf bulk density distribution in a tree canopy using terrestrial LiDAR and a straightforward calibration procedure. *Remote Sens* 7:7995–8018. <https://doi.org/10.3390/rs70607995>
- Pimont F, Parsons R, Rigolot E, de Coligny F, Dupuy J-L, Dreyfus P, Linn RR (2016) Modeling fuels and fire effects in 3D: model description and applications. *Environ Model Softw* 80:225–244. <https://doi.org/10.1016/j.envsoft.2016.03.003>
- Rebain SA (2015) The Fire and Fuels Extension to the Forest Vegetation Simulator: updated model documentation. Internal Rep, Fort Collins, CO: U. S. Department of Agriculture, Forest Service, Forest Management Service Center, p 403
- Reinhardt E, Crookston NL (2003) The fire and fuels extension to the forest vegetation simulator. Gen Tech Rep RMRS-GTR-116. U.S. Department of Agriculture, Forest Service, Rocky Mountain Research Station, Ogden, p 209
- Reinhardt ED, Keane RE, Brown JK (1997) First order fire effects model: FOFEM 4.0, user's guide. Gen Tech Rep INT-GTR-344. U.S. Department of Agriculture, Forest Service, Intermountain Research Station, Ogden, p 65
- Rothermel RC (1972) A mathematical model for predicting fire spread in wildland fuels. Res Pap INT-115. U.S. Department of Agriculture, Intermountain Forest and Range Experiment Station, Ogden, p 40
- Rothermel RC (1991) Predicting behavior and size of crown fires in the Northern Rocky Mountains. Res Pap INT-438. U.S. Department of Agriculture, Forest Service, Intermountain Research Station, Ogden, p 46
- Ryan KC, Reinhardt ED (1988) Predicting postfire mortality of seven western conifers. *Can J For Res* 18(10):1291–1297. <https://doi.org/10.1139/x88-199>
- Scott JH, Burgan RE (2005) Standard fire behavior fuel models: a comprehensive set for use with Rothermel's surface fire spread model. Gen Tech Rep RMRS-GTR-153. U.S. Department of Agriculture, Forest Service, Rocky Mountain Research Station
- Scott JH, Reinhardt ED (2001) Assessing crown fire potential by linking models of surface and crown fire behavior. USDA Forest Service Res Pap RMRS-RP-29. U.S. Department of Agriculture, Forest Service, Rocky Mountain Research Station, p 59
- Stephens SL, Collins BM, Roller G (2012) Fuel treatment longevity in a Sierra Nevada mixed conifer forest. *For Ecol Manag* 285:204–212. <https://doi.org/10.1016/j.foreco.2012.08.030>
- VanWagner C (1977) Conditions for the start and spread of crown fire. *Can J For Res* 7:23–34
- Ziegler JP, Hoffman C, Battaglia M, Mell W (2017) Spatially explicit measurements of forest structure and fire behavior following restoration treatments in dry forests. *For Ecol Manag* 386:1–12. <https://doi.org/10.1016/j.foreco.2016.12.002>
- Ziska L, Reeves J, Blank B (2005) The impact of recent increases in atmospheric CO₂ on biomass production and vegetative retention of cheatgrass (*Bromus tectorum*): implications for fire disturbance. *Glob Chang Biol* 11:1325–1332. <https://doi.org/10.1111/j.1365-2486.2005.00992.x>

Affiliations

Russell A. Parsons¹  · Francois Pimont² · Lucas Wells³ · Greg Cohn⁴ · W. Matt Jolly¹ · Francois de Coligny⁵ · Eric Rigolot² · Jean-Luc Dupuy² · William Mell⁶ · Rodman R. Linn⁷

¹ US Forest Service, Rocky Mountain Research Station, Fire Sciences Laboratory, 5775 W. Highway 10, Missoula, MT 59801, USA

² INRA, UR 629 Ecologie des Forêts Méditerranéennes, Domaine Saint Paul, Site Agroparc, 84914 Avignon Cedex 9, France

- ³ Department of Forest Engineering, Resources and Management, College of Forestry, Oregon State University, 210 Snell Hall, Corvallis, OR 97331, USA
- ⁴ Department of Forest Ecosystem and Society, College of Forestry, Oregon State University, 321 Richardson Hall, Corvallis, OR 97331, USA
- ⁵ INRA, UMR AMAP botAnique et bioinforMatique de l'Architecture des Plantes, Bd de la Lironde TA A-51/PS2, 34398 Montpellier Cedex 5, France
- ⁶ U.S. Forest Service Pacific Wildland Fire Sciences Lab, 400 N 34th Street, Suite 201, Seattle, WA 98103, USA
- ⁷ Environmental Sciences Division, Los Alamos National Laboratory, Mail stop: D401, Los Alamos, NM 87544, USA