



**HAL**  
open science

## **Non-perennial Mediterranean rivers in Europe: Status, pressures, and challenges for research and management**

T.N. Skoulikidis, S. Sabater, T. Datry, M. Morais, A. Buffagni, G. Dorflinguer, Stamatis Zogaris, M. Sanchez Montoya, N. Bonada, E. Kalogianni, et al.

### ► **To cite this version:**

T.N. Skoulikidis, S. Sabater, T. Datry, M. Morais, A. Buffagni, et al.. Non-perennial Mediterranean rivers in Europe: Status, pressures, and challenges for research and management. *Science of the Total Environment*, 2017, 577, pp.1-18. 10.1016/j.scitotenv.2016.10.147 . hal-01774966

**HAL Id: hal-01774966**

**<https://hal.science/hal-01774966>**

Submitted on 24 Apr 2018

**HAL** is a multi-disciplinary open access archive for the deposit and dissemination of scientific research documents, whether they are published or not. The documents may come from teaching and research institutions in France or abroad, or from public or private research centers.

L'archive ouverte pluridisciplinaire **HAL**, est destinée au dépôt et à la diffusion de documents scientifiques de niveau recherche, publiés ou non, émanant des établissements d'enseignement et de recherche français ou étrangers, des laboratoires publics ou privés.

1 **Non-perennial Mediterranean rivers in Europe: Status, pressures, and**  
2 **challenges for research and management**

3

4 Skoulikidis Th. Nikolaos <sup>1</sup>, Sabater Sergi <sup>2,10</sup>, Datry Thibault <sup>3</sup>, Morais Manuela <sup>4</sup>, Buffagni  
5 Andrea <sup>5</sup>, Dörflinger Gerald <sup>6</sup>, Zogaris Stamatis <sup>1</sup>, Sánchez-Montoya Maria del Mar <sup>7</sup>, Bonada  
6 Nuria <sup>8</sup>, Kalogianni Eleni <sup>1</sup>, Rosado Joana<sup>9</sup>, Vardakas Leonidas <sup>1\*</sup>, De Girolamo Anna Maria <sup>5</sup>,  
7 Tockner Klement <sup>7</sup>

8

9 <sup>1</sup> Hellenic Centre for Marine Research, Institute of Marine Biological Resources & Inland Waters, 46.7  
10 km Athens-Sounion Ave., 19013 Anavyssos Attica, Greece,

11 <sup>2</sup> Catalan Institute for Water Research (ICRA), Emili Grahit 101, 17003 Girona, Spain

12 <sup>3</sup> IRSTEA, UR-MALY, centre de Lyon-Villeurbanne, 5 rue de la Doua CS70077, FR-69626 Villeurbanne  
13 Cedex, France

14 <sup>4</sup> Dept. Biology, Institute of Earth Sciences (ICT), University of Évora, Largo dos Colegiais 7000 Évora  
15 Portugal

16 <sup>5</sup> IRSA-CNR, Water Research Institute, National Research Council of Italy, Rome, Italy

17 <sup>6</sup> Water Development Department, 100-110 Kennenty Avenue, Pallouriotissa, 1047 Lefkosia, Cyprus

18 <sup>7</sup> Leibniz-Institute of Freshwater Ecology and Inland Fisheries, Müggelseedamm 310, 12587 Berlin,  
19 Germany

20 <sup>8</sup> Grup de Recerca Freshwater Ecology and Management (FEM), Departament d'Ecologia, Facultat de  
21 Biologia, Institut de Recerca de la Biodiversitat (IRBio), Universitat de Barcelona (UB), Diagonal 643,  
22 08028 Barcelona, Catalonia, Spain

23 <sup>9</sup> Institute of Earth Sciences (ICT), University of Évora, Largo dos Colegiais 7000 Évora, Portugal

24 <sup>10</sup> GRECO, Institute of Aquatic Ecology, University of Girona, Campus Montilivi, 17003, Girona, Spain

25

26

27 \*corresponding author: \* louisvard@gmail.com

## 28 **Abstract**

29 Non-perennial rivers and streams (NPRS) cover more than 50% of the global river network.  
30 They are particularly predominant in Mediterranean Europe as a result of dry climate  
31 conditions, further amplified by climate change and land use development. Historically, both  
32 scientists and policy makers underestimated the importance of NPRS for nature and humans  
33 alike, mainly because they have been considered as systems of low ecological and economic  
34 value. During the past decades, diminishing water resources have increased the spatial and  
35 temporal extent of artificial NPRS as well as their exposure to multiple stressors, which  
36 threaten their ecological integrity, biodiversity and related ecosystem services. In this paper,  
37 we provide a comprehensive overview about the structural and functional characteristics of  
38 NPRS in the European Mediterranean, and we discuss emerging tools for management.  
39 Because NPRS comprise highly unstable ecosystems, with strong and often unpredictable  
40 temporal and spatial variability – at least as far as we are able to estimate – we outline the  
41 future research needs required to better understand, manage and conserve them as highly  
42 valuable and sensitive systems. Efficient collaborative activities among multidisciplinary  
43 research groups aiming to create innovative knowledge are urgently needed in order to  
44 establish an appropriate methodological and legislative background. Close cooperation  
45 among scientists, EU and national policy makers and water management authorities are  
46 required in order to formulate the urgently needed economic alternatives to existing  
47 irrigated farming practices at the EU-Med scale, to reduce overall water consumption, in  
48 combination with more effective land use policies, and the linking of the current Common  
49 Agricultural Policy to the Horizon 2020 strategy. The incorporation of NPRS in forthcoming  
50 EU-Med River Basin Management Plans is a first step towards enhancing NPRS research and  
51 management efforts in order to effectively safeguard these highly valuable albeit threatened  
52 ecosystems.

53 **Key words:** non-perennial (temporary, intermittent, ephemeral) rivers and streams, climate,  
54 pressures, hydrology, hydrobiology, biogeochemistry, management, WFD.

55

## 56 1. Introduction

57 Lotic freshwaters are either perennial or temporary (or non-perennial), according to  
58 surface flow conditions. Perennial rivers and streams (herein PRS) flow throughout the year,  
59 whereas temporary systems (herein non-perennial rivers and streams, NPRS) cease to flow  
60 at the surface for some time of the year. Depending on the specific flow regime, NPRS can  
61 be classified, according to the most common perceptions, as intermittent, ephemeral or  
62 episodic. Intermittent rivers cease to flow seasonally or occasionally (usually for weeks to  
63 months); Ephemeral streams flow only in response to precipitation or snowmelt events  
64 (days to weeks); Episodic streams carry surface water only during very short periods (hours  
65 to days), primarily after heavy rainfall events (McDonough et al., 2011; Arthington et al.,  
66 2014).

67 NPRS are amongst the most dynamic, complex and diverse freshwater systems. They  
68 are located in all regions worldwide, and they are by far the most dominant river type in arid  
69 and semi-arid areas (Larned et al., 2010; McDonough et al., 2011; Acuña et al., 2014; Datry  
70 et al., 2014a). NPRS account for up to 40% of medium-sized and large rivers and up to 69%  
71 of low-order streams below 60° latitude (Datry et al., 2014a). In Mediterranean regions,  
72 NPRS are the dominant freshwater type (Tockner et al., 2009; Bonada and Resh, 2013). They  
73 encompass remarkable hydrogeomorphological diversity, including spring-fed karstic rivers  
74 and streams, braided channel networks, single-thread upland streams and lowland rivers, as  
75 well as snow-melt and rain-fed headwater streams.

76 NPRS provide habitat for a diverse and unique flora and fauna (Meyer et al., 2007;  
77 Larned et al., 2010; Bonada and Resh, 2013; Acuña et al., 2014). They function as  
78 biogeochemical hotspots that retain, transform, and transfer carbon, nutrients and  
79 particulate matter (Larned et al., 2010; McDonough et al., 2011; Bernal et al., 2013; Datry et  
80 al., 2014a). In Mediterranean cultures, “dry rivers” are very well-known in society, reflected  
81 by various popular names: *ribeiras* in Portugal, *arroyos*, *cañadas* or *ramblas* in Spain, and  
82 *rambles*, *torrents*, *rieres* and *rierols* in the eastern part of the Iberian Peninsula and Balearic  
83 Islands (Vidal-Abarca, 1990), *cours d' eau intermittent* or *ravines* in France, *torrenti*, *rii* and  
84 *fiumare* in Italy, and *xiropotamos*, or *xeropotamos* or *xeros potamos* in Greece and Cyprus.

85 Water use and management practices in the Mediterranean region are historically  
86 adapted to natural water scarcity (Grantham et al., 2013). However, rising water demand for  
87 agricultural, industrial, urban and touristic development have exerted widespread pressures

88 on water resources (Bradford, 2000), which fundamentally affect the natural flow regime  
89 (Smith, 1997; UNEP/MAP, 2003; Ludwig et al., 2009; Skoulikidis, 2009). The natural seasonal  
90 dryness regime is exacerbated by human activities, and natural PRS are converted into NPRS  
91 (Datry et al., 2014a). These rivers and streams are considered "artificially dry" or "artificially  
92 intermittent" (Benejam et al., 2010; Skoulikidis et al., 2011). On the other hand, natural  
93 NPRS may be transformed into PRS after receiving effluents from WWTPs or urban and  
94 industrial discharges (Hassan and Egozi, 2001). Artificial flow regime alterations enhance the  
95 risk of unanticipated ecological changes (Poff and Zimmerman, 2010; Sabater and Tockner,  
96 2010).

97 Historically, European Mediterranean (EU-Med) NPRS have been undervalued by  
98 both water managers and ecologists (Larned et al., 2010; Nikolaidis et al., 2013), and they  
99 remain among the least studied freshwater ecosystems worldwide (Uys and O’Keeffe, 1997;  
100 Jacobson et al., 2004; Ryder and Boulton, 2005; TempQsim Consortium, 2006; Acuña et al.,  
101 2014; Datry et al., 2014a). This corresponds to the widespread societal view that, according  
102 to Sabater et al. (2009) "*People in arid and semi-arid regions have the least respect towards*  
103 *rivers, since the rivers are often dry or have catastrophic floods, and are therefore viewed*  
104 *more as a danger than as a natural resource to be preserved*". This is particularly evident in  
105 urban areas, where they have been frequently covered by roads, with some NPRS being  
106 today important avenues of EU-Med cities (e.g. the "Ramblas" in Barcelona, Spain, the Ilissos  
107 and Iridanos streams in Athens, Greece, etc). In addition, NPRS in the EU-Med countries  
108 have been used, and are still being used, as waste disposal sites, drains for sewage effluents,  
109 roads, car parking areas and quarries for sand and gravel. Moreover, legal and illegal  
110 constructions along NPRS courses, especially along episodic ones, are common. The  
111 subsequent destructive consequences of these practices are perceived by the public only  
112 after catastrophic floods.

113 Recently, however, NPRS research has emerged as a multidisciplinary domain that  
114 integrates biology, ecology, biogeochemistry, hydrology, geomorphology, and river  
115 management (Larned et al., 2010; Leigh et al., 2015a). Several special issues have been  
116 published on this topic in scientific journals (e.g. Nadeau and Rains, 2007; Datry et al., 2011;  
117 Bonada and Resh, 2013), thereby advancing the perception and understanding of NPRS.

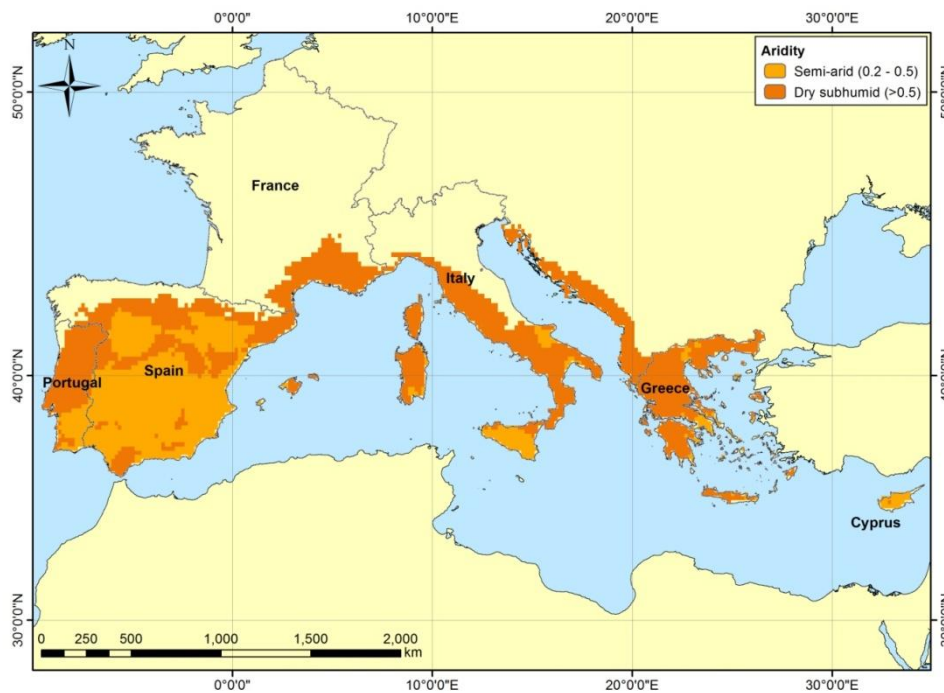
118 The present article focuses on the climatic and anthropogenic pressures affecting  
119 NPRS in the EU-Med countries, reviews research achievements, identifies knowledge gaps

120 and research needs, explores the present state in terms of local knowledge and  
121 management strategies, and proposes future avenues for research and management to  
122 safeguard these pivotal albeit undervalued and threatened ecosystems.

## 123 2. Pressures and impacts in non-perennial EU-Med streams

### 124 2.1. Climatic pressures

125 The Mediterranean area is characterized by high temporal climate variation, with  
126 low precipitation during summer. When applying the “Mediterranean climate” classification  
127 scheme, according to the global climate assessment approach developed by Köppen (1936),  
128 the EU-Med area fits into the dry sub-humid ( $0.50 < P/PET < 0.65$ ) and semi-arid ( $0.20 <$   
129  $P/PET < 0.50$ ) climate zones (UNEP, 1992; Fig. 1).



130  
131 **Figure 1.** Map of Europe, delineating the Mediterranean Bio-geographical Region (EEA, 2016),  
132 including the distribution of aridity zones according to UNEP (1992).

133 Under these climatic conditions, many Mediterranean rivers naturally exhibit a non-  
134 perennial flow regime, with a distinct seasonal, inter-annual and spatial heterogeneity  
135 (Bonada and Resh, 2013). At the same time, the Mediterranean river basins are turning drier  
136 (annual precipitation decreased up to 20% during the 20<sup>th</sup> century), with more extreme  
137 events than a century ago (EC-JRC, 2005; EEA, 2008; García-Ruiz et al., 2011).

138 In Southern Portugal, river basins exhibit an average annual rainfall of less than 700  
139 mm. Due to the lack of major aquifers, the average summer runoff is less than 10% of the  
140 average annual runoff (Afonso, 2007). There, NPRS are by far the most dominant  
141 watercourse type, with up to four dry months per year (INAG, 2001). Only large rivers, such  
142 as Guadiana, Sado and Mira, are perennial. The increasing frequency and intensity of  
143 droughts during the past 70 years has amplified the extent of artificial NPRS in the region  
144 (Afonso, 2007; Costa and Soares, 2009).

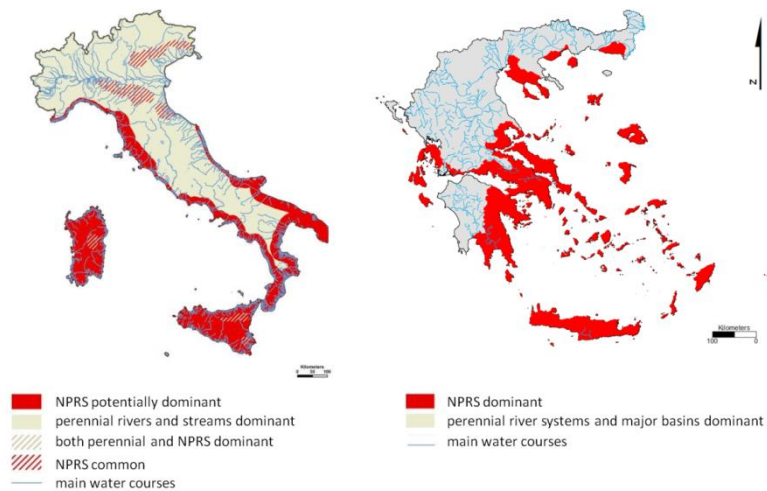
145 The south-eastern part of Spain belongs to the driest regions in Europe, with a mean  
146 precipitation of 120 mm/year, and summer temperatures reaching up to 47°C (Estrela and  
147 Vargas, 2012). As a result, approximately 98% of the mapped water courses in the province  
148 of Murcia, which covers the driest part of the Iberian Peninsula, are NPRS (Gómez et al.,  
149 2005). Flow intermittency is further triggered by extended periods of low rainfall (Esteban-  
150 Parra et al., 1998) and high air temperature (De Castro et al., 2005).

151 In France, NPRS represent 20% to 39% of the river network. NPRS are common in  
152 regions with low annual rainfall, high air temperature and steep, small and elongated  
153 catchments, which are not restricted to the dry Mediterranean region (Snelder et al., 2013).  
154 In some areas a strong decrease of the groundwater table has caused surface drying of  
155 entire river sections (EEA, 2009).

156 In Italy, the mean annual precipitation drops to below 500 mm/year in areas such as  
157 Puglia, Sicily, and Sardinia (Gumiero et al., 2009). In Sardinia and Sicily, up to 90% of all rivers  
158 are NPRS (Mulas et al., 2009; Regione Siciliana, 2010; Fig. 2).

159 Greece exhibits a strong N–S gradient, with increasing temperature and  
160 evapotranspiration and decreasing precipitation towards the W-E and S–SE (Dalezios et al.,  
161 2002). There, the mean annual precipitation drops to 400 mm. Thus, in large parts of  
162 southern (Attika, Eastern Peloponnese and Crete) and eastern (Aegean Islands) Greece,  
163 semi-arid conditions prevail (Yassoglou et al., 1962). In total, only 45 out of the 765 Greek  
164 rivers and streams are permanently flowing (Ministry for Development, 2003), and NPRS  
165 catchments cover approximately 39% of the entire country (Fig. 2). This proportion may rise  
166 further because droughts are becoming longer and more intense (Livada and  
167 Assimakopoulos, 2005).

168 Cyprus is the most arid country in the European Union, with an average annual  
169 precipitation of 460 mm (Department of Meteorology of Cyprus, 2014). During the past  
170 century, average annual precipitation has decreased by 17%, and from 1976 to 2006,  
171 evapotranspiration has increased by 60-80 mm (Petrakis et al., 2012). Perennial river  
172 reaches in Cyprus are restricted to the upland areas of the central Troodos massif, while  
173 there is not a single river on the island with perennial flow along its entire course. Only 14%  
174 of the total river length is perennial. However, 48% of the total length exhibits an  
175 intermittent and 38% an ephemeral/episodic flow regime (ENVECO S.A. and I.A.CO Ltd,  
176 2013).



178 **Figure 2.** Maps of Italy (mainly based on Mulas et al., 2009; Regione Siciliana, 2010; Regione  
179 Autonoma Friuli Venezia Giulia, 2014; ARPA Emilia-Romagna, 2015) and Greece presenting the  
180 tentative distribution of NPRS basin areas.

## 181 2.2. Anthropogenic pressures

182 Long-lasting human activities and rapid urban and agricultural developments have  
183 led to a large-scale conversion of riparian areas into agricultural land, massive booms in  
184 reservoir and flood control constructions, and an extensive use of water for irrigation.  
185 Today, agricultural land covers vast areas of the EU-Med region, ranging from 30% in Greece  
186 to 48% in Italy, and most farmlands are now irrigated (Eurostat, 2000; 2003). Irrigated  
187 agriculture accounts for more than 60% of total water abstraction, with up to 89% in Greece  
188 (INAG, 2001). In most EU-Med countries, irrigation water is mainly obtained from rivers and  
189 streams, covering 64% (France) and 100% (Portugal) of the demand. In Cyprus, however,  
190 groundwater abstraction is the dominant water source for irrigation (81%; Zoumides et al.,



191 2013). At the same time, coastal economic and touristic development contributes to an  
 192 increasing water use, particularly in water scarce areas and during specific seasons.

193 To compensate for the decrease in water resources and to secure water supply  
 194 during summer, numerous reservoirs have been constructed in the EU-Med during the past  
 195 decades, favoured by the high topographic relief of the area (Conacher and Sala, 1998).  
 196 However, this has led to the fragmentation of most rivers entering the Mediterranean Sea  
 197 (Tockner et al., 2009). In Cyprus, for example, 67% of the overall mean annual surface runoff  
 198 discharges into reservoirs (Rossel, 2002). Spain has the highest number of large dams of all  
 199 EU-Med countries, Cyprus has the highest density (Table 1), whereas the highest dams are  
 200 located in Italy and Greece. Some reservoirs that are currently at the planning stage are  
 201 facing considerable resistance by the civil society. The Portuguese plan for hydropower  
 202 development (PNBEPH) will entail the loss of several rivers in the northern part of the  
 203 country. The Mesochora Dam, located in the Upper Acheloos River (Greece), comprises one  
 204 of the largest and most controversial river diversion projects in the EU-Med. The Acheloos  
 205 already contains six reservoirs, which cover a total surface area of up to 150 km<sup>2</sup>. The total  
 206 storage capacity is ~6.6 km<sup>3</sup>, corresponding to ~1.5 times the total annual river discharge  
 207 (Skoulikidis, 2009).

208 **Table 1.** Number and density of large dams in the EU-Med countries (source: International  
 209 Commission on Large Dams, 2015).

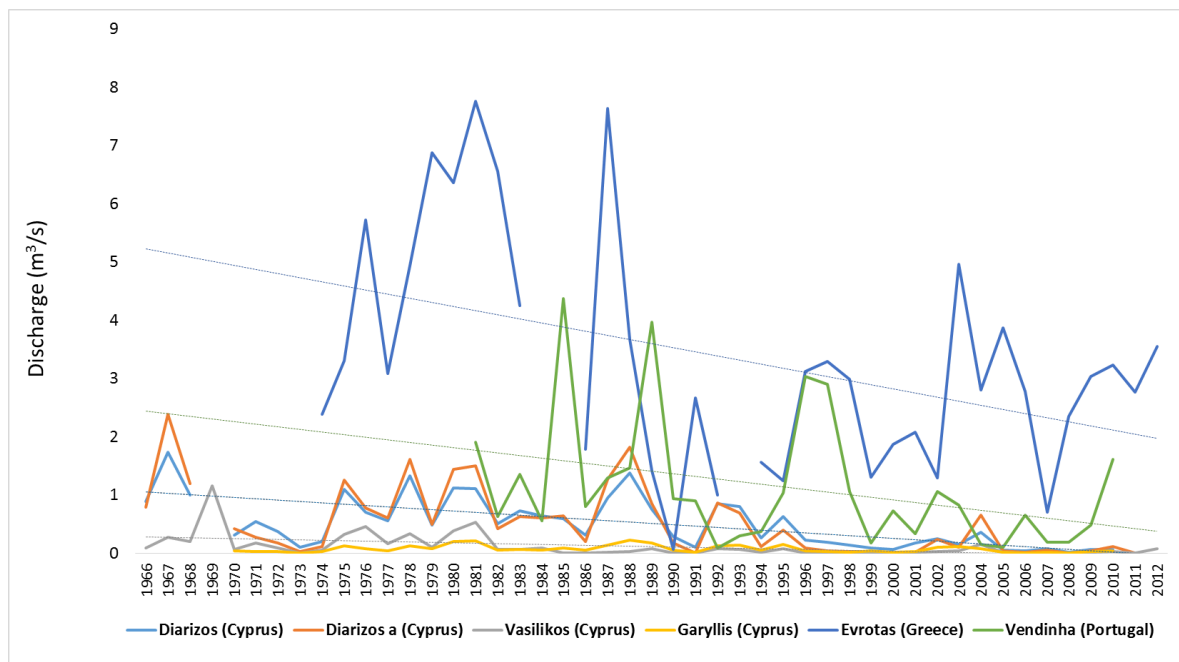
| Country  | Number of large dams (>15m) | Number of dams/1000 km <sup>2</sup> area | Number of dams/one million inhabitants |
|----------|-----------------------------|--|--|
| Portugal | 217                         | 2.35                                     | 20.4                                   |
| Spain    | 1082                        | 2.14                                     | 23.1                                   |
| France   | 713                         | 1.30                                     | 11.2                                   |
| Italy    | 542                         | 1.80                                     | 9.1                                    |
| Greece   | 164                         | 1.24                                     | 14.1                                   |
| Cyprus   | 57                          | 6.16                                     | 71.0                                   |
| EU       | 7000                        | 1.75                                     | 13.9                                   |

210  
 211

## 212 2.3. Climate and anthropogenic impacts

### 213 2.3.1. Hydrological impacts

214 A combination of extensive water abstraction, river fragmentation, and climate  
215 change has dramatically reduced river runoff in most EU-Med rivers during the past decades  
216 (UNEP/MAP, 2003). The majority of the rivers of the Balkan Peninsula, for example,  
217 experienced on average a 22% reduction in initial river discharge (data: Skoulikidis, 2009). At  
218 the same time, the long-term decrease of flow in NPRS is alarming (Fig. 3). This decrease  
219 favours the creation of disconnected pools and increases the number and extent of NPRS  
220 stretches (e.g. Benejam et al., 2010; Skoulikidis et al., 2011; Datry et al., 2014a).



221  
222 **Figure 3.** Long-term flow diminishing in NPRS from Southern Portugal (Vendinha R.),  
223 Southern Greece (Evrotas R.) and Cyprus (Diarizos R. and Vasilikos R.).

224 In Spain, the mean annual flow of the Ebro River has decreased by 40% during the  
225 past 50 years, mainly as a result of climate and land use changes, as well as of increased  
226 water abstraction, in particular for irrigation (Gallart et al., 2004). Similarly, surface flow of  
227 the Guadiana River has sharply decreased during the past 30 years, causing the drying of  
228 headwater sections. In some areas, the groundwater table has dropped by 30–40 m (Sabater  
229 et al., 2009).

230 In Greece, unsustainable water resources management, together with a progressive  
231 decline in precipitation, has altered the natural flow regime of most rivers (Skoulikidis,  
232 2009). Many farmers face serious water shortage during very dry summers (Isendahl and  
233 Schmidt, 2006). As a consequence, they construct provisional weirs along river courses for  
234 water abstraction, which again favours further the artificial desiccation and the conversion

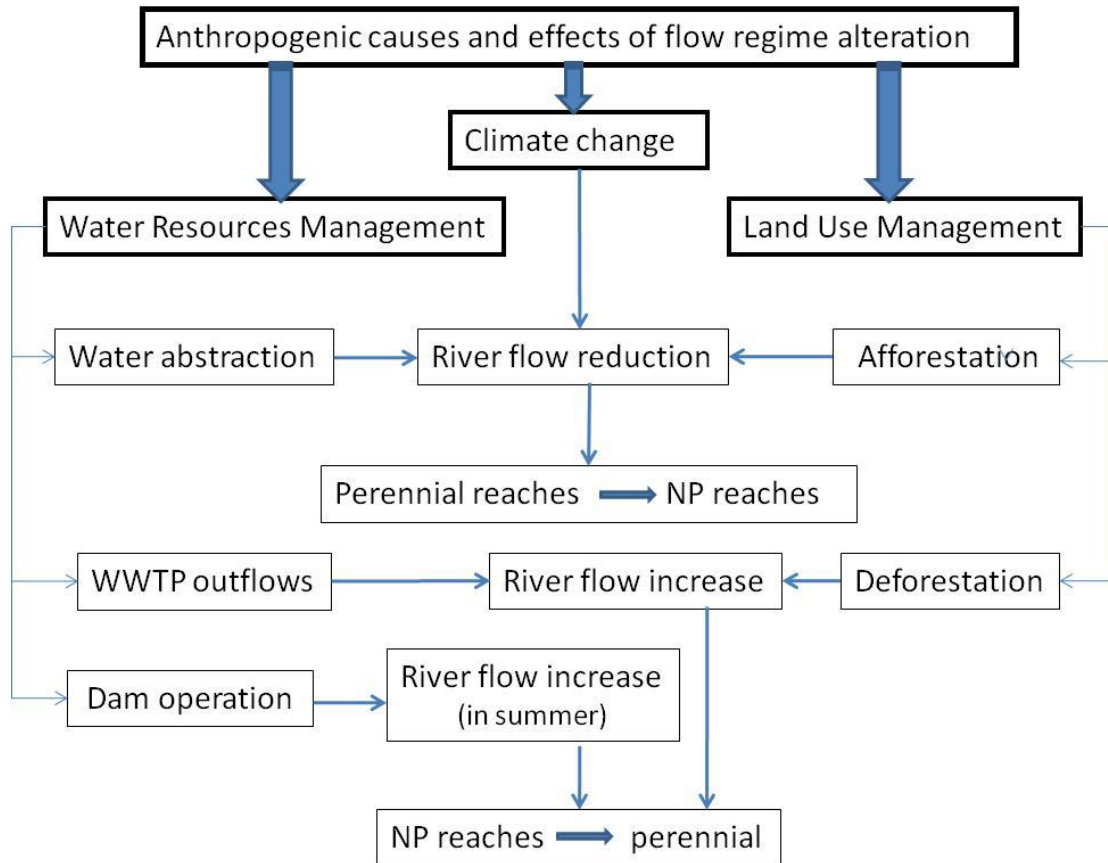
235 of PRS into NPRS (e.g. Chadzichristidi et al., 1991; Economou et al., 1999; Bobori and  
236 Economidis, 2006). In the Pinios River basin (Central Greece), intensive agriculture has  
237 caused the lowering of the groundwater tables by tens of meters (Loukas et al., 2007),  
238 facilitating the widespread desiccation of entire river sections (Stefanidis et al., 2016). In the  
239 Evrotas basin (Southern Greece), discharge has declined by 84% during the past three  
240 decades, mainly due to water overexploitation for irrigation. During very dry years, such as  
241 2007, up to 80% of the river network dries up completely, limiting available water for  
242 irrigation and threatening the endemic freshwater fish fauna (Skoulikidis et al., 2011).

243 Cyprus exhibits clear evidence of climate change, which in combination with  
244 unsustainable water management practices, has resulted in the recent transformation of  
245 PRS into NPRS. In addition, the slogan "Not a drop of water to the sea" has determined  
246 Cyprus water policy since the 1960s (Water Development Department, 2014). It impacted  
247 the flow regime of river sections downstream of dams and shifted them from intermittent to  
248 ephemeral and from ephemeral to episodic states. The impact of dams, the overexploitation  
249 of aquifers, the decrease in rainfall observed after 1970 and the reforestation of several  
250 mountainous areas have resulted in a 20-60% decrease in surface flow (Rossel, 2002). The  
251 flow of the Kouris river downstream of Kouris Dam, for example, decreased by 90% during  
252 the post-dam period, causing a deterioration of the delta as well as an erosion of the  
253 ecosystem services provided by the aquifer (Tzoraki et al., 2014).

254 On the other hand, reservoir operation for hydropower production, which is  
255 particularly required in the summer for cooling purposes, can reverse the seasonal flow  
256 regime of impounded and fragmented rivers. Today, large dammed rivers in Greece, such as  
257 the Acheloos, Nestos and Aliakmon Rivers, exhibit high to maximum discharge in summer  
258 (Skoulikidis, 2009). In the Acheloos River, for example, 30% of the annual runoff occurs  
259 during the summer months, compared to 11% prior to dam construction (Skoulikidis, 2002).  
260 Furthermore, WWTPs' effluents and releases from agricultural, industrial and mining  
261 operations, as well as inter-basin transfers lead to an increase in summer flow, transforming  
262 NPRS into perennial watercourses (Hassan and Egozi, 2001).

263 Figure 4 presents the most common anthropogenic causes of flow regime alteration  
264 in the EU-Med region.

265



266  
267

268 **Figure 4.** Schematic presentation of the causes of flow regime alterations in the EU-Med  
 269 region. Anthropogenic causes include water and land use management. Climate change is  
 270 considered separately. Dam operation for hydropower production is more intense during  
 271 summer than during winter due to cooling purposes, leading to an increase of summer  
 272 runoff. Afforestation, contrary to deforestation, causes a decrease of surface runoff (e.g.  
 273 Buendia et al., 2015) as a result of higher evapotranspiration and infiltration rates. NP: non-  
 274 perennial; WWTP: Waste Water Treatment Plant.

275 *2.3.2. Ecological impacts*

276 The Mediterranean region harbors a disproportionately high diversity of animals and  
 277 plants. It is considered a global hotspot of biodiversity, endemism, and related ecosystem  
 278 services (Cowling et al., 1996; Myers et al., 2000; Bonada et al., 2007a; Cuttelod et al., 2008;  
 279 Tierno de Figueroa et al., 2013). At the same time, it contains the highest proportion of  
 280 threatened freshwater species in Europe (Tockner et al., 2009) which are among the most  
 281 endangered species worldwide (Myers et al., 2000; Cooper et al., 2013).

282 Artificial alterations of the hydrological regime affect the health, sustainability and  
283 biodiversity of fluvial ecosystems. While native species exhibit physiological, behavioral and  
284 life-history adaptations to natural drought events (Williams, 1996; Poff et al., 1997; Gasith  
285 and Resh, 1999; Magoulick and Kobza, 2003; Matthews and Matthews, 2003; Magalhães et  
286 al., 2007), the artificial increase in the frequency and severity of water stress may be  
287 considered a disturbance to which species are evolutionarily not adapted (Bunn and  
288 Arthington, 2002; Stanley et al., 2004; Magalhães et al., 2007; Datry et al., 2014b). Artificial  
289 intermittence may lead to a decline of freshwater species richness and abundances and to a  
290 loss of migratory pathways for many fish species (Larned et al., 2010). A major decline in  
291 native fish diversity has been already reported for rivers in the Iberian Peninsula, closely  
292 linked to unsustainable water management (Aparicio et al., 2000; Benejam et al., 2010;  
293 Clavero et al., 2010).

294 Water management infrastructures and practices alter key hydrological processes  
295 that maintain riverine habitat diversity, longitudinal, lateral and vertical connectivity  
296 gradients, and good water quality conditions (Prat and Ward, 1994; Bunn and Arthington,  
297 2002; Pringle, 2003). The vast seasonal decline of river flow in NPRS makes them particularly  
298 sensitive to anthropogenic pressures, especially regarding water quality (Morais et al., 2009;  
299 Rosado and Morais, 2010; Rosado et al., 2012; Lopez-Doval et al., 2013). As a result, many  
300 NPRS suffer from eutrophication, hypoxia and high concentrations of industrial and  
301 agricultural contaminants (Cooper et al., 2013; Lopez-Doval et al., 2013).

302 Water stress and pollution may have cumulative impacts on aquatic biotic  
303 assemblages, because habitats shrink, water quality deteriorates, and predation and  
304 competition increase, as space and basic resources become even more limited (Magoulick  
305 and Kobza, 2003; Magalhães et al., 2002; Robson et al., 2011). Hence, species with low  
306 tolerance to multiple stressors are eliminated from artificial NPRS, and habitat  
307 fragmentation constrains recolonization pathways (Phillipsen and Lytle, 2013; Datry et al.,  
308 2016c). Chemical pollution derived from agricultural activity may have caused the observed  
309 decline of amphibian populations in NPRS (e.g. Sparling et al., 2001). At the same time,  
310 several aquatic and semi-aquatic birds are also affected by water pollution, primarily due to  
311 declining abundances of pollution-intolerant macroinvertebrate prey (Feck and Hall, 2004).  
312 Apart from pollution, NPRS are also subject to salinization. Increased salt concentrations,  
313 caused by reduced runoff and irrigation water evaporation (Cañedo-Argüelles et al., 2012;

314 2016), affect invertebrates, diatoms and fungal biomass as well as key ecosystem processes  
315 (Cañedo-Argüelles et al., 2014).

316 At the same time, knowledge about the ecological consequences of artificial  
317 perennialization remains very poor (Datry et al., 2014a). While habitat availability for lotic  
318 and lentic species increases with perennialization, habitat availability for terrestrial and  
319 semi-aquatic species declines. Although perennial flow may be sustained by effluent  
320 discharge, pollution can be detrimental for aquatic assemblages, as BOD<sub>5</sub>, dissolved oxygen,  
321 and nutrient concentrations frequently exceed the threshold of “good” water quality due to  
322 limited dilution (De Girolamo et al., 2015a).

323 Figures 5 and 6 present indicative reference and hydro-morphologically impacted  
324 NPS through the EU-Med countries.



325

326 **Figure 5.** Reference NPS presenting various hydrological conditions: wet and partly wet to  
327 disconnected pools and dry river bed; a) Xeros stream –Cyprus (Photo by Zogaris S.), b)  
328 Celone stream – Apulia Region, Southern Italy (Photo by De Girolamo), c) Kritharorema  
329 stream – Central Greece (Photo by Zogaris S.), d) Celone stream – Apulia Region, Southern  
330 Italy (Photo by De Girolamo A.M.) e) Malcamino stream- South-eastern Spain (Photo by  
331 Sánchez-Montoya M.M.).





332

333 **Figure 6.** Hydro-morphologically altered and pollution impacted NPRS .a) Vozvozis stream –  
334 North-eastern Greece (Photo by Gritzalis K.), b) Candelaro stream – Puglia, Italy, (Photo by  
335 Buffagni A.), c) Candelaro stream – Puglia, Italy, (Photo by Buffagni A.), d) Rio Foddeddu  
336 stream – Sardinia, Italy, (Photo by Buffagni A.), e) Pikrodafni stream – Athens, Greece (Photo  
337 by Mentzafou A.).

### 338 **3. Research and Management - Historical review and state-of-the-art**

#### 339 *3.1. History of research efforts in EU-Med NPRS*

340 Until recently, NPRS have been considered as species-poor or even biologically-  
341 inactive ecosystems (e.g. Poff and Ward, 1989; Stanley et al., 1997; Larned et al., 2010).  
342 Therefore, we have scant information about their spatial extent (Meyer and Wallace, 2001;  
343 Benstead and Leigh, 2012; Datry et al., 2014a) and, as they have been excluded from  
344 bioassessment programs (e.g., Hall et al., 1998; Peck et al., 2006; Acuña et al., 2014), about  
345 their ecology (Williams, 2008; Larned et al., 2010; Datry et al., 2014a). Thus, as stated in  
346 Mazor et al. (2014), *“many surveys of ambient stream conditions are incomplete,*  
347 *biomonitoring programs do not provide comprehensive evaluations of stream health or*  
348 *complete assessments of watershed or regional conditions, and watershed-management and*  
349 *resource-protection programs based on these assessments might be compromised”*.

350 At a European scale, research and management of NPRS are lagging behind,  
351 compared to other freshwater ecosystems. Even the EU’s Water Framework Directive  
352 2000/60/EC (WFD) does not specifically address NPRS (Nikolaidis et al., 2013), mainly as a

353 result of the inadequate involvement of EU-Med countries in the development of the WFD,  
354 coupled with a general undervaluation of NPRS systems. Reasons include the low economic  
355 value attributed to NPRS, the complexity of the Mediterranean biogeography coupled with  
356 political and societal issues, the poor planning of effective environmental policies, the  
357 inadequacy of legislation and its ineffective enforcement, the lack of political commitment,  
358 and the inadequate knowledge of NPRS' hydrology, ecology and biogeochemistry  
359 (Vogiatzakis et al., 2006; Acuña et al. 2014).

360 Limited knowledge and ineffective conservation and management of NPRS in the  
361 EU-Med are also related to the limited availability of resources for research and  
362 development (R&D) in most EU-Med countries. The average R&D expenditure (as  
363 percentage of Gross Domestic Product, GDP) for EU-Med countries amounts to 1.05%,  
364 compared to an EU average value of 2.1% (World Bank data for 2012). This imbalance is  
365 even more pronounced if one considers the relatively low average GDP per capita for the  
366 EU-Med countries (20,130 US\$) compared to the EU average (36,320 US\$, World Bank data  
367 for 2014).

368 In the EU-Med countries, national institutions have mainly focused on monitoring  
369 PRS, thus approaches, methods and data to quantify, locate and classify NPRS are often  
370 missing. In France, for example, NPRS have been classified as “atypical” in the environmental  
371 flow legislation (Decret, 2007); thus, no minimum flow management plans are required for  
372 these systems. In Italy, the WFD has primarily been implemented for catchments larger than  
373 10 km<sup>2</sup> (MATTM, 2008), thus ignoring a large number of NPRS. In Greece too, the 1<sup>st</sup> River  
374 Basin Management Plans (RBMPs) refer to rivers and streams with a Strahler stream order  
375 higher than 4 (EC, 2015), thus ignoring a vast number of headwater NPRS. Even in Spain,  
376 with a much longer tradition in studying NPRS than in other EU-Med countries, a national  
377 hydrological classification is still missing (Belmar et al., 2011). According to the Spanish  
378 water legislation (“Instrucción de Planificación Hidrológica”, ORDEN ARM/2656/2008), 12  
379 out of 32 WFD-ecotypes are termed as Mediterranean ecotypes. However, there is not a  
380 particular ecotype that specifically addresses NPRS. In Cyprus, with few PRS, NPRS stream  
381 flow data covering the whole gradient from perennial to episodic rivers does exist. However,  
382 the spatial distribution of the different flow regime types has been quantified only very  
383 recently (ENVECO S.A. and I.A.CO Ltd, 2013).



384 During the past 15 years several EU-Med research institutions have started to  
385 consider NPRS, stimulated by a number of European projects, supporting the  
386 implementation of the WFD. Projects included AQEM (<http://www.aqem.de/>), STREAMES  
387 (<http://www.streames.org/>), STAR (<http://www.eu-star.at/>), INHABIT ([http://www.life-  
388 inhabit.it/](http://www.life-<br/>388 inhabit.it/)), REFORM (<http://www.reformrivers.eu/>) and MARS ([http://www.mars-  
389 project.eu/](http://www.mars-<br/>389 project.eu/)). Gradually, the EC funded a number of projects that focused exclusively on  
390 NPRS, such as tempQsim (<http://www.tempqsim.net/>), MIRAGE ([http://www.mirage-  
391 project.eu/](http://www.mirage-<br/>391 project.eu/)). and more recently GLOBAQUA (<http://www.globaqua-project.eu/>), LIFE+  
392 TRivers (<http://www.lifetrivers.eu/>) and SMIRES (COST Action CA15113). The tempQsim  
393 project addressed the dynamics of NPRS and the integrated water management in semiarid  
394 Mediterranean river catchments. The MIRAGE project focused on the development of  
395 knowledge and tools required for a sound management of NPRS. Recently, the REFORM  
396 project addressed a number of important issues including hydromorphological aspects,  
397 directly or indirectly related to NPRS, in order to support adequate restoration and  
398 management activities. The current GLOBAQUA and MARS projects apply a multidisciplinary  
399 approach in order to study the interaction of multiple stressors, including water stress  
400 conditions. The specific aims are to better understand how current management practices  
401 and policies could be improved by identifying main drawbacks and developing alternative  
402 opportunities (Navarro-Ortega et al., 2014). The LIFE+ TRivers project aims to create new  
403 tools in order to improve the management of NPRS, according to the WFD. Finally, SMIRES, a  
404 consortium of natural, social and economic scientists, aims at compiling and synthesizing  
405 knowledge and management practices on NPRS across all biomes in Europe, in order to  
406 produce organised data bases on hydrology, biogeochemistry and biodiversity and to  
407 provide uniform and innovative management tools at the EU scale. To date 40 researchers  
408 and 25 managers from 23 European countries are participating in this program.  
409 Furthermore, an international team of ecologists is attempting to synthesise and analyse  
410 biodiversity patterns (including plants, fish, invertebrates) across NPRS in Europe and  
411 worldwide (IRBAS, <http://www.irbas.fr/en/>; Datry et al., 2014a; Datry et al., 2015a,b; Leigh et  
412 al., 2015a,b). This research initiative aims to better understand and manage NPRS. Recently,  
413 another relevant international initiative, the 1000 NPRS project, started  
414 ([http://1000\\_intermittent\\_rivers\\_project.irstea.fr/](http://1000_intermittent_rivers_project.irstea.fr/)), involving more than 120 researchers  
415 from 32 countries (Datry et al., 2016d). The aim is to conduct synoptic sampling campaigns  
416 and experiments in hundreds of NPRS in all parts of the world, thereby advancing the  
417 understanding of fundamental biogeochemical and ecological processes in NPRS.

418 Simultaneous to the implementation of European research projects related to NPRS,  
419 and despite the slow progress in incorporating them into national legislation frameworks,  
420 regional and national research projects have started to better integrate NPRS into  
421 management practices and schemes; these projects are briefly presented below.

422 More specifically, in Portugal, the Foundation for Science and Technology (FCT)  
423 supported a number of projects on NPRS. The Portuguese Environmental Agency (APA) is  
424 implementing a Program of Surveillance and Warning of Droughts that closely follows the  
425 spatiotemporal variations in precipitation. In 2001, APA started implementing a national  
426 monitoring network that includes NPRS too (SNIRH, <http://www.snirh.pt/>).

427 In Spain, several NPRS research projects were initiated in the last 15 years, such as  
428 the GUADALMED project (1998-2005) that aimed to assess the ecological status assessment  
429 of Mediterranean rivers and streams in accordance with the WFD (Prat, 2002). More  
430 recently, the Consolider-Ingenio SCARCE project “Assessing and predicting effects on water  
431 quantity and quality in Iberian rivers caused by global change (2009-2014)” specifically  
432 addressed the relevance of water scarcity for water quality, water availability, the ecological  
433 status and the related services of NPRS (Navarro-Ortega et al., 2012).

434 In France, during the last 10 years five regional and national research programs have  
435 been conducted on NPRS. One project specifically addressed biological assemblages and  
436 physico-chemical conditions in the Rhône-Alpes Region (Datry et al. 2014b). A second  
437 project attempted to model the distribution of NPRS reaches across the national  
438 hydrological network (Datry et al., 2012; Snelder et al. 2013). Another program predicted the  
439 effects of climate change on flow intermittency and biodiversity in two rivers located in the  
440 Mediterranean region of France (<https://r2d2-2050.cemagref.fr/>). An on-going project  
441 examines the resilience of river assemblages to drying in relation to the spatial distribution  
442 of drying events across river networks (Vander Vorste et al., 2015a,b). Finally, a project that  
443 is now at its initial stage (2015-2019) explores how fragmentation by drying in headwaters  
444 alters beta diversity patterns and metacommunity dynamics of fish and invertebrates, using  
445 morphological and molecular approaches.

446 In Italy too, NPRS have been the focus of a number of national research projects,  
447 funded by the Italian Ministry of Research and the EU, such as MICARI, INHABIT and  
448 AQUASTRESS (FP6 IP 511231-2, 2004-2008 - <http://www.aquastress.net/>) (e.g. Amalfitano et  
449 al., 2008; De Girolamo et al., 2012; Giordano et al., 2013). Within the MICARI project (MIUR,

450 D.M. 408 Ric. 20.03.2002 – Settore “RISORSE IDRICHE”, 2003-2005), the concept of lentic-  
 451 lotic character of rivers was developed (Buffagni et al., 2009; 2010). Later on, the INHABIT  
 452 project (LIFE08 ENV/IT/000413, 2010-2014 - [www.life-inhabit.it](http://www.life-inhabit.it)) dealt explicitly with NPRS of  
 453 Sardinia, focusing on lentic-lotic riverine habitat components, so that they can be effectively  
 454 considered when classifying rivers, as well as planning and checking the effect of RBMP  
 455 Program of Measures (PoMs).

456 In Greece, the rapid implementation of the WFD, which has lagged behind in the  
 457 past, has not yet allowed state authorities to particularly focus on NPRS research and  
 458 management. However, the WFD national monitoring network already includes a number of  
 459 NPRS.

460 In Cyprus finally, NPRS research has also lagged behind due to a lack of competent  
 461 research institutions. Nonetheless, due to obligations stemming from the WFD, Cyprus has  
 462 progressively introduced a water status assessment based on biological quality elements  
 463 such as benthic invertebrates, benthic diatoms and aquatic macrophytes (e.g., Karavokyris et  
 464 al., 2011). The outcome of these assessments, coupled with a re-examination of hydrological  
 465 data and classification, may advance the development of adequate management strategies.

466 Globally, the number of scientific publications focusing on NPRS has increased  
 467 exponentially in the past 20 years; with an average of 20-25 papers published annually in the  
 468 last years, half of them in the fields of biology and ecology (Datry et al., 2011; Table 2). To  
 469 estimate the recent research activities on EU-Med NPRS, a query was performed to compare  
 470 scientific publications worldwide and at the Mediterranean basin level (Table 2).

471 **Table 2.** Scientific publications on NPRS globally, and the relative proportion of publications  
 472 on Mediterranean NPRS (sources: Web of Science and ProQuest, period: 1900-2015,  
 473 accessed: October 2015)

| Term                              | WEB OF SCIENCE              |                    | PROQUEST                    |                    |
|-----------------------------------|-----------------------------|--------------------|-----------------------------|--------------------|
|                                   | # of publications worldwide | % publications Med | # of publications worldwide | % publications Med |
| "temporary river*"                | 1319                        |                    | 1564                        |                    |
| "temporary stream*"               | 1128                        |                    | 834                         |                    |
| "Mediterranean temporary river*"  | 126                         | 9.6                | 102                         | 6.5                |
| "Mediterranean temporary stream*" | 125                         | 11.1               | 88                          | 10.6               |
| "intermittent river*"             | 1114                        |                    | 1336                        |                    |

|                                      |      |      |      |      |
|--------------------------------------|------|------|------|------|
| "intermittent stream*"               | 1653 |      | 1206 |      |
| "Mediterranean intermittent river*"  | 129  | 11.6 | 115  | 8.6  |
| "Mediterranean intermittent stream*" | 149  | 9.0  | 121  | 10.0 |
| "ephemeral river*"                   | 1017 |      | 1082 |      |
| "ephemeral stream*"                  | 1095 |      | 873  |      |
| "Mediterranean ephemeral river*"     | 66   | 6.5  | 67   | 6.2  |
| "Mediterranean ephemeral stream*"    | 62   | 5.7  | 52   | 6.0  |

474

475 Publications on Mediterranean temporary or intermittent rivers and streams  
 476 comprise about 10% of the total number of related papers worldwide (Table 2). For  
 477 ephemeral rivers and streams, the relative proportion is lower (6%). These numbers are  
 478 deemed high, considering the surface area and the population of the EU-Med region (i.e.  
 479 1.56% and 2.97% of the total human population and area, respectively; data: World Bank,  
 480 2015), but also considering the low research expenditure of EU-Med countries compared to  
 481 the world average. The majority of publications (37%) refer to macroinvertebrates, followed  
 482 by biogeochemistry (14%), pollution (9%) and diatoms (5%). Domains such as hydrology,  
 483 ecology, fish, biology-other, microbiology and management are less represented (1.6-3.7%  
 484 each).

### 485 3.2. Specific research achievements in EU-Med NPRS

486 Many European and national projects advanced our knowledge about EU-Med NPRS  
 487 regarding their geographical extent, pressures and impacts, hydrological character and the  
 488 relationship with biotic assemblages as well as with biogeochemical and ecological  
 489 processes. This increasing knowledge is facilitating the development of adequate  
 490 management strategies for NPRS.

#### 491 3.2.1. Geographical distribution of NPRS

492 Efforts have been made to estimate the spatial distribution and extent of NPRS at  
 493 the country (Snelder et al., 2013; Mulas et al., 2009; Regione Siciliana, 2010; Fig. 2), regional  
 494 (Gómez et al., 2005) and river basin scales (Skoulikidis et al., 2011; Rosado et al., 2012).

495

#### 496 3.2.2 Pressures and impacts

497 A fundamental research topic has been the assessment of the impacts of  
 498 anthropogenic pressures on EU-Med NPRS. Pressures include agricultural land use, exotic  
 499 species, grazing, rubbish disposal, release of effluents, and habitat destruction such as  
 500 through the use of NPRS as roads (Gómez et al., 2005; Suárez and Vidal-Abarca, 2008;

501 Sánchez-Montoya et al., 2009). In Spain, for example, the response of various  
502 macroinvertebrate metrics to multiple stressor gradients typical for EU-Med streams,  
503 including NRPS ones, has been studied (Munné and Prat, 2009; Sánchez-Montoya et al.,  
504 2010). Cañedo et al. (2012, 2016) investigated the impacts of secondary salinization, which  
505 reduces aquatic biodiversity and compromises the goods and services that rivers and  
506 streams provide. Recently, Suárez et al. (2016) studied the functional responses of aquatic  
507 invertebrate assemblages along two natural stress gradients, water salinity and flow  
508 intermittency, in Mediterranean streams. They showed that functional richness and  
509 redundancy decreased with increasing salinity and flow intermittency, with salinity being the  
510 stronger environmental stressor. Wildfires, which frequently occur during periods of  
511 extended drought, pose another major risk for NPRS. Initial floods following wildfires  
512 enhance runoff and erosion rates in burned terrains, causing elevated sediment and  
513 phosphorus concentrations in receiving downstream water bodies (Blake et al., 2010).  
514 Finally, studies that focused on the relative vulnerability of PRS and NPRS to anthropogenic  
515 stress have shown that habitat changes (García-Roger et al., 2011) and agro-industrial  
516 pressures (Karaouzas et al., 2011; Karaouzas and Skoulikidis, 2011) exert severe effects on  
517 aquatic macroinvertebrates in NPRS, more severe than in comparable PRS.

### 518 3.2.3 Hydrological processes

519  
520 Gallart et al. (2008) investigated the hydrological regimes in a set of EU-Med NPRS  
521 basins and showed that these were depended on karstic groundwater, human disturbance  
522 and winter temperatures. Recently, a European stream classification method, based on flow  
523 regime, has been proposed by Bussettini et al. (2015), whereas Oueslati et al. (2015)  
524 classified hydrological regime types using stream flow data from EU-NPRS. At a local scale  
525 (e.g., Pardiela River basin, Portugal), the duration of drought during a hydrological year has  
526 been quantified (Rosado et al., 2012). Also, a hydrological classification of natural flow  
527 regimes in the Segura River basin showed that NPRS are mainly restricted to the southern,  
528 lowland basin (Belmar et al., 2011). Hydrological modeling has been applied to estimate the  
529 temporal extent of desiccation. For example, Kirkby et al. (2011) addressed the relative  
530 frequency of ecologically critical low flow stages in semi-arid rivers across Europe. Moreover,  
531 using modeling approaches, it has been shown that entire river reaches may dry out as a  
532 result of water abstraction for agriculture (Skoulikidis et al., 2011; De Girolamo et al.,  
533 2015a). Thus, De Girolamo et al. (2015b) developed a new approach for evaluating the  
534 hydrological status of NPRS, in which the divergence between the current (impacted) and

535 the natural flow conditions are assessed by using two hydrological indicators; the long-term  
536 annual mean number of months with flow (MF) (Arscott et al., 2010), and the six-month  
537 seasonal predictability of dry periods (SD6) (Gallart et al., 2012). A method suitable to  
538 quantify hydrological alterations in the absence of stream flow data has also been tested (De  
539 Girolamo et al., 2015b). Similarly, in order to estimate the flow regime of NPRS in the  
540 absence of flow data, Gallart et al. (2016) have proposed alternative approaches based on  
541 historical aerial photographs and on interviews.

542

#### 543 3.2.4 Biotic responses to flow intermittency

544 Recent research has led to a better inventory and understanding of biotic  
545 assemblages in NPRS, including aquatic (Graça et al., 2004; Datry, 2012; Bonada and Resh,  
546 2013; García-Roger et al., 2013) and terrestrial invertebrates (Corti and Datry, 2012; 2015;  
547 Sánchez-Montoya et al., 2016), diatoms (Novais et al., 2014; Barthès et al., 2014), microbial  
548 and algal assemblages (Amalfitano et al., 2008; Romani et al., 2013) as well as vertebrate  
549 assemblages, such as fish (Pires et al., 1999; Zogaris et al., 2012; Vardakas et al., 2015) and  
550 semi-aquatic carnivores (Clavero et al., 2003; Ruiz-Olmo et al., 2002; 2007). Other recent  
551 studies focused on the mechanisms allowing species to cope with recurrent drying as well as  
552 to produce quantitative relationships between drying duration and frequency (Datry et al.,  
553 2014b). In most cases, taxa richness of aquatic macroinvertebrates is lower in NPRS than in  
554 PRS (Muñoz, 2003; Morais et al., 2004; Sánchez-Montoya et al., 2009; 2010; Belmar et al.,  
555 2012; Datry, 2012; Datry et al., 2014b), but see Bonada et al. (2007b; 2008) and Skoulikidis  
556 et al. (2011). The seasonal community composition differed between PRS and NPRS (Bonada  
557 et al., 2008). In NPRS, invertebrates exhibiting low dissolved oxygen requirements and pool-  
558 like strategies dominate during the contracting phase (Pires et al., 2000; Acuña et al., 2005;  
559 Bonada et al., 2007b; García-Roger et al., 2013), whereas resilient taxa and species with  
560 riffle-like strategies dominate during the expansion phase (Bonada et al., 2007b; Datry et al.,  
561 2014b). Overall, collectors are more abundant in NPRS than in PRS and, in particular for  
562 NPRS, the number of predators increases in remaining pools during the contracting phase  
563 (Sabater et al., 2006; Bonada et al., 2007b).

564 Flow intermittency not only affects aquatic invertebrate assemblages but may also  
565 control terrestrial invertebrate assemblages in the channel and in adjacent terrestrial  
566 habitats of NRPS. Recently, Sánchez-Montoya et al. (2016), who studied two Mediterranean  
567 NRPS streams, reported that not only river drying, but also the length of the dry period,

568 changes the composition of terrestrial arthropod assemblages, although taxonomic richness  
569 and total abundance were similar between perennial and intermittent reaches.

570 In respect to the biological assessment of NPRS, specific macroinvertebrate indices,  
571 such as the Iberian Mediterranean Multimetric Index (Sánchez-Montoya et al., 2010) and the  
572 multimetric IM9 for Portuguese rivers (Pinto et al., 2004), have been developed to support  
573 the implementation of the WFD. Furthermore, methodologies to guide managers on the  
574 timing of macroinvertebrate sampling for the purpose of assessing the ecological status have  
575 been also developed (Prat et al., 2014); also the applicability of various methods during the  
576 different hydrological phases of NPRS has been assessed (Cid et al., 2016). In this sense, the  
577 LIFE+ TRivers project could provide very useful information for managing NPRS in EU-Med  
578 countries.

579 The hydrological disturbance of NPRS affects species richness, density, biomass,  
580 composition, and size (age) structure of fish assemblages (Benejam et al., 2010; Skoulikidis  
581 et al., 2011). Several studies have indicated significantly lower fish densities in NPRS (Mas-  
582 Martí et al., 2010), while others reported higher densities due to crowding effects (Pires et  
583 al., 1999; Skoulikidis et al., 2011). Species composition and size structure shifts are also  
584 evident in many NPRS (Mas-Martí et al., 2010; Skoulikidis et al., 2011), where the species  
585 remaining in non-perennial sites are usually small-sized tolerant species. However, harsh  
586 conditions imposed by the dry period favour many exotic species, due to their preference for  
587 limnophilic conditions (Vila-Gispert et al., 2002). Species such as mosquitofish, pumpkinseed  
588 sunfish and common carp are well-known examples of exotic species common in many EU-  
589 Med countries, mainly as a consequence of the large number of EU-Med reservoirs.

590 Regarding benthic diatom assemblages, Tornés and Ruhí (2013) found that species  
591 in NPRS were less nested and more generalist than those in PRS. Barthès et al. (2014)  
592 observed a significant and long-lasting impact of even short-term drought events on diatom  
593 assemblage structure. On the contrary, Novais et al. (2014) revealed differences in diatom  
594 assemblages between PRS and NPRS; and richness increased with flow intermittency.

595 There are only a few studies on vertebrates in EU-Med NPRS. These have shown that  
596 desiccation influences the availability of prey such as fish, which again may strongly affect  
597 the European otter (*Lutra lutra*) (Clavero et al., 2003; Ruiz-Olmo and Jimenez, 2009).  
598 Consequently, the mortality rate of otters increases, their abundance diminishes, and

599 breeding success declines (e.g., Ruiz-Olmo et al., 2001). Furthermore, due to summer  
600 droughts, the breeding time of otters occurs earlier in Mediterranean than in temperate  
601 streams (Ruiz-Olmo et al., 2002).

602 The species composition of the riparian vegetation is also determined by flow  
603 intermittency. Bruno et al. (2014), for example, detected that drought duration is one of the  
604 most important environmental determinants of the composition and variation of the  
605 herbaceous and woody riparian vegetation in the Segura river basin (Southeastern Spain).  
606 Drought duration leads to a reduction in functional redundancy and thereby decreases  
607 ecosystem resistance and resilience to future disturbances (Bruno et al., 2016).

### 608 3.2.5 Hydromorphology vs ecological quality

609 The relationship between hydrology and ecological quality in NPRS has been  
610 frequently explored in various studies that showed that the ecological status depends on the  
611 alteration of flow-related natural components (e.g. Coimbra et al. 1996, Buffagni et al., 2009,  
612 2010). Water abstraction, for example, favours lentic habitat conditions, thereby affecting  
613 the structure and traits of aquatic assemblages (Buffagni et al., 2010, García-Roger et al.,  
614 2013). Gallart et al. (2012) defined six aquatic states for NPRS and developed a new  
615 approach to analyse the regime types of NPRS in relation to their controls on the  
616 composition and structure of aquatic biota. Prat et al. (2014) developed an integrated  
617 assessment strategy for NPRS (i.e. the MIRAGE tool-box). Based on the aforementioned  
618 aquatic states, the MIRAGE tool-box entails a series of methodologies for determining and  
619 analysing NPRS' aquatic regimes, and for relating the ecological and chemical status to their  
620 specific hydrological status. Similarly, Cid et al. (2016) developed a biological tool  
621 (BioASTool) to assess flow connectivity in NPRS reference systems based on benthic  
622 invertebrates. This tool can also be applied when hydrological data are missing, using the  
623 taxonomic and biological trait composition of the macroinvertebrate community as  
624 predictors. Likewise, Buffagni et al. (2010) stressed that the lentic-lotic character of rivers  
625 (e.g. quantified by proxies such as the Lentic-lotic River Descriptor (LRD) score system, see  
626 Buffagni et al., 2009) has to be taken into account when assessing their ecological status.  
627 Furthermore, the potential adverse effects of water management, or of climatic variation,  
628 have to be considered in the formulation of sound PoMs too. In NPRS of Sardinia, it has been  
629 demonstrated that the impact of the morphological alteration of river channels and banks is  
630 well detected by the benthic metrics (Buffagni et al., 2016) that are commonly used for  
631 monitoring PRS and NPRS. In the absence of water pollution and/or water abstraction, the



632 large majority of stream reaches that showed evident morphological alteration were  
633 correctly classified as medium to low ecological status (Buffagni et al., 2016). Therefore,  
634 even if the influence of the highly variable hydrological regime of NPRS on benthic  
635 assemblages is undeniable, effects subtler than those of pollution, such as of morphological  
636 modification, can be detected and quantified.

### 637 3.2.6 Biogeochemical processes

638 NPRS are recognised as biogeochemical reactors (Larned et al., 2010), and  
639 alternating wetting and drying cycles create biogeochemical hot spots and hot moments  
640 (McClain et al., 2003). Mineralisation, demineralisation, nitrification, denitrification, and  
641 nitrate reduction are among the processes that prevail during desiccation and rewetting  
642 (Peterjohn and Schlessinger, 1991, Mummey et al., 1994, McDonough et al., 2011).

643 Dry watercourses may cause substantial CO<sub>2</sub> emissions, higher than running or  
644 stagnant waters, which demonstrates the importance of NPRS for the global carbon cycle  
645 (Von Schiller et al., 2014; Gómez-Gener et al., 2016). In NPRS, coarse particulate organic  
646 matter (CPOM) accumulates in standing pools and at the surface of dry habitats, and as the  
647 river dries, the primary agents of CPOM decomposition shift from leaching and processing by  
648 aquatic micro-organisms and invertebrates to photo-degradation by UV and processing by  
649 terrestrial micro-organisms and invertebrates (Corti et al., 2011, Dieter et al., 2011). The  
650 decomposition rate decreases according to drying duration and the progressive  
651 disappearance and inactivity of aquatic fungi and shredders (e.g. Corti et al., 2011, Datry et  
652 al., 2011, Foulquier et al., 2015). In dry habitats, the decomposition rate is reduced to almost  
653 zero due to the low abundance of terrestrial shredders, low microbial activity and absence of  
654 mechanical breakdown (Corti et al. 2011). Experimental desiccation in microcosms with  
655 sediments from different EU-Med NPRS revealed a prompt decline of the initial bacterial  
656 carbon production during desiccation, while complete desiccation led to a delay in  
657 mineralization processes and synthesis of new biomass (Amalfitano et al. 2008). These  
658 studies led to a better understanding of how the tempos, rates and timing of organic matter  
659 processing differ between PRS and NPRS (Datry et al. 2014a). Other studies focused on  
660 stream metabolism by continuous oxygen measurements (Acuña et al., 2004, Izagirre et al.,  
661 2008). Regarding the nutrient processes, Von Schiller et al. (2011) stressed that hypoxic  
662 conditions in disconnected pools can cause rapid ammonium and phosphate release from  
663 sediments. Microcosm experiments showed that drying increased the sediment nitrate

664 content (Arce et al. 2014) and that in the initial stages of desiccation, N-mineralization and  
665 nitrification were stimulated (Tzoraki et al. 2007, Gómez et al. 2012).

666 The decomposition of organic matter (Corti and Datry 2012, Rosado et al. 2014) and  
667 its effects on nutrient variability during rewetting have been also researched. Skoulikidis and  
668 Amaxidis (2009) and Ramos et al. (2015) showed that annual nutrient concentrations and  
669 cycles, as well as sediment transport during initial autumn floods were very dynamic and  
670 extremely variable in space and time. This indicates the importance of initial floods on water  
671 quality issues, particularly for nutrients. Upon rewetting, rapid mineralization of organic  
672 matter and subsequent nitrification controlled N species in river water (Skoulikidis and  
673 Amaxidis 2009). Arce et al. (2015) conducted microcosm experiments which provided  
674 evidence that during rewetting of dry sediments, nitrate, favoured by anoxic conditions, can  
675 be rapidly denitrified, suggesting an improvement of water quality in polluted streams. To  
676 simulate the time response of NPR reaches on geochemical and hydrologic mass balances,  
677 Tzoraki and Nikolaidis (2007) developed a biogeochemical model. Finally, the crucial role of  
678 biofilm in recovering ecosystem functions upon flow resumption has been also revealed  
679 (Timoner, 2014, Timoner et al., 2014a,b,c).

### 680 *3.3. Management in EU-Med NPRS*

681 In the framework of the implementation of the WFD and through the application of  
682 the intercalibration exercise (Commission Decision, 2013), the EC recognized the need to  
683 include NPRS (RM-5 type) in the common Mediterranean intercalibration types. However,  
684 according to the WFD, a NPRS may not be considered a water body, and therefore may not  
685 be protected, depending on the typology applied and the water body classification method  
686 adopted in a particular region (Munné and Prat, 2004). The different criteria used in each  
687 river basin have fostered a patchy implementation of the WFD, which has resulted in the  
688 recognition of NP waterways in only a few river basin districts in the EU (Acuña et al., 2014).

689 Nevertheless, the EU-Med countries, acknowledging the adverse effects of  
690 inadequate water management on lotic ecosystems, started incorporating ecological flow  
691 requirements into their national legislation. In Portugal, the Ordinance 1450/2007 made  
692 mandatory a study defining an ecological flow regime downstream of dams, and Law N<sup>o</sup>  
693 7/2008, although not yet implemented, states that the owner must sustain a flow regime  
694 adapted to fish life cycles, with the aim of maintaining ecosystem integrity (EU, 2015). In  
695 addition, the management and conservation of a NPR basin (Pardiela) has been addressed

696 (Rosado et al., 2012). The Spanish Water Law (RDL 1/2001, L11/2005) imposes  
697 environmental flows, as well as the laws for the conservation of fish assemblages and  
698 riparian vegetation. Ecological flow requirements were defined for over 400 water bodies,  
699 based on hydrological and hydrobiological methods for target species (EEA, 2012). In France,  
700 regulation of water abstraction is implemented in the RBMs in basins with quantitative  
701 water deficits, to ensure the good functioning of aquatic ecosystems (EU, 2015).  
702 Environmental flows are prescribed in the Italian national legislation too. As a general rule,  
703 at least 10% of the natural flow (yearly average with possible adjustments for specific  
704 months and conditions) should be assured, but often this can be reduced to 5%, or in  
705 justified cases to complete surface desiccation. It is the responsibility of the individual River  
706 Basin Authority to set up specific rules for rivers under their jurisdiction, and in some cases  
707 this leads to more protective flow rates. Similarly, in Greece, a provisional law (Greek Official  
708 Gazette 2464/03.12.2008) defines minimum ecological flow requirements based on  
709 hydrological criteria and a preliminary RBMP has been developed (Evrotas River basin,  
710 Greece; see Nikolaidis et al. 2009, Vardakas et al. 2009, Demetropoulou et al. 2010). In  
711 Cyprus, the Integrated Water Management Law (N.79(I)/2010) provides guidelines to  
712 impose ecological flows. The Cyprus River Basin Management Plan (RBMP) includes  
713 minimum flow thresholds for all major dams (Karavokyris et al., 2011).

714 In the course of the WFD implementation, technical reports (ETC/ICM Technical  
715 Report 2/2012, EEA 2012) indicated that habitat and hydromorphological alterations are  
716 affecting almost 40% of river water bodies in Europe, preventing them from reaching good  
717 ecological status. In an effort to balance water allocation between human water needs and  
718 aquatic ecosystems, the European Commission provided an ecological flows (e-flows) CIS  
719 Guidance (EU, 2015) to facilitate the achievement of the WFD environmental objectives,  
720 ecosystem functionality and a sustainable use of the European water resources. In this  
721 document, e-flows are considered within the context of the WFD as “a hydrological regime  
722 consistent with the achievement of the environmental objectives of the WFD in natural  
723 surface water bodies as mentioned in Article 4(1)”. Thus, in cases where hydrological  
724 alterations are likely to prevent the achievement of the WFD environmental objectives, an  
725 assessment of the gap between the current flow regime and the e-flows should be  
726 conducted. This is particularly important for artificial NP water bodies where, if good status  
727 is not achieved, the restoration of an appropriate, near-natural flow regime should be

728 ensured by the PoMs within the RBMPs. It is thus expected that national legislations on  
729 ecological-flows will be modified accordingly.

730 In addition, in a recent decision of the European Court of Justice (ECJ) (01.07.2015) it  
731 is stated that Member States (MS), should take into consideration the environmental  
732 objectives of the WFD. This decision may protect more efficiently NPRS, especially regarding  
733 the maintenance of near natural flow regimes. In this sense, the LIFE+ TRivers Project (2014-  
734 2018) focuses on the hydrology and ecology of Spanish NPRS, aiming at creating new tools  
735 to improve their management, according to the objectives of the WFD.

## 736 **4. Future perspectives**

### 737 *4.1 Basic research priorities*

#### 738 *4.1.1 Hydrological research needs (Estimation and restoration of natural flow regimes)*

739 The general lack of long-term hydrological data impedes reconstructing the  
740 "natural" flow regime of NPRS, as well as defining environmental flow regime requirements  
741 (e.g. e-flow CIS Guidance 2015), and developing adequate flow restoration measures to  
742 maintain/restore a good ecological status. Hydrological models have limitations due to the  
743 highly unpredictable flow regime and the karstic character of many NPRS in the EU-Med, the  
744 complex interactions with and among anthropogenic pressures, and the lack of information  
745 on the physiographic and environmental conditions of many catchments (Singh and  
746 Woolhiser 2002, De Girolamo et al., 2015b). Indeed, a common methodology to define the  
747 "natural" flow regime, in the absence of historical hydrological data, is still missing. This is  
748 further complicated by major knowledge and information gaps, notably on water  
749 abstraction for agriculture (WWF 2003, Wriedt et al., 2009). In countries such as Greece and  
750 Spain, the reported data on water abstraction most probably underestimate the water uses  
751 for agriculture, mainly due to a high percentage of illegal and unrecorded abstractions. In  
752 Spain, for example, it is estimated that agriculture abstracts about 45% more water than  
753 officially reported (Wriedt et al., 2009), whereas in Greece, the scale of illegal water  
754 abstraction is believed to be enormous and impossible to estimate under the current  
755 organisational status. Therefore, the EU-Med state authorities must put much more effort  
756 into monitoring flow conditions and groundwater levels, and into calculating the relative  
757 proportion of water resources that are abstracted for irrigation and other uses. In the case  
758 of NPRS, modelling approaches cannot substitute for real data gathering.

#### 759 *4.1.2 Biological research challenges*

760 • *Diversity, metapopulation and metacommunity dynamics*

761 Up to now, most NPRS research has focused on the differences in taxonomic and  
762 functional diversity between PRS and NPRS in the EU-Med countries. Less information is,  
763 however, available on the genetic diversity and structure of populations and assemblages in  
764 NPRS (but see Múrria, et al. 2010). Moreover, most population and community-ecology  
765 studies in NPRS have focused on lotic habitats. Understanding the underlying mechanisms of  
766 drying effects on metapopulation and metacommunity dynamics remains also a major  
767 challenge (see Múrria, et al., 2010, Datry et al., 2016a), though it is critical for conservation  
768 and restoration planning. Furthermore, thorough analyses of the ecological consequences of  
769 artificial river drying on biodiversity require a distinct aquatic–terrestrial perspective, both in  
770 space and time (Datry et al., 2014a). Moreover, it remains unclear if assemblages from  
771 natural and artificial NPRs are similar during flowing and non-flowing phases. Finally, we  
772 know very little about the importance of the dry phase for terrestrial organisms, despite  
773 commendable ongoing research efforts.

774 • *Seasonal dynamics of biotic assemblages*

775 Limited information exists on the seasonal dynamics (including flood events) of  
776 invertebrate and fish assemblages in Mediterranean NPRS (Hershkovitz and Gasith, 2013),  
777 due to the lack of adequate data. Hence, research on the natural variation of these  
778 assemblages during the different water phases of the NPRS, as well as on habitat availability  
779 at various time scales, is urgently needed (Robson et al., 2005). This will allow re-defining  
780 representative reference conditions and metrics for the ecological classification of NPRS.

781 • *Environmental requirements of biota*

782 Natural drying and rewetting cycles may enhance the resilience and adaptation of  
783 populations to future environmental changes (Datry et al., 2014a). However, a further  
784 increase in artificial desiccation, in combination with a deterioration in water quality and  
785 habitat conditions, makes imperative the research on species-specific environmental  
786 linkages, feedbacks and thresholds, such as flow requirements, temperature and salinity  
787 preferences, as well as on dispersal limitations of aquatic and terrestrial biota (Hershkovitz  
788 and Gasith 2013, Datry et al. 2014b).

789 • *Dry phase (dry river beds) and bioassessments*

790 Despite recent progress in understanding the role of dry channels as important  
791 habitats for terrestrial arthropods (e.g. Wishart, 2000, Larned et al., 2007, Steward et al.,

792 2011, Steward et al., 2012, Corti and Datry 2015, Corti et al. 2013, 2014), the terrestrial  
793 phase is not yet integrated into bioassessment strategies. In addition, the role of a dry river  
794 bed as a movement and dispersal corridor for terrestrial vertebrates has only recently been  
795 explored (Sánchez-Montoya et al., 2015). At the same time, the role of microbial  
796 assemblages during the dry phase has been studied more recently (Timoner, 2014, Timoner  
797 et al. 2014 a,b,c), and has shown their relevant resistance to drying and resilience to flow  
798 return of these assemblages. A major environmental tipping point is when PRS turn into  
799 NPRS; therefore, we need to identify the areas that are most sensitive to shifting from one  
800 environmental state to an alternate state (i.e. early warning assessment). We also need to  
801 consider the entire hydrological cycle in order to allow a more comprehensive assessment of  
802 the ecological status of Mediterranean NPRS (Prat et al., 2014).

#### 803 *4.1.3 Biogeochemical research needs*

804 Understanding the role of intermittent rivers in catchment-, regional-, and global-  
805 scale biogeochemical cycles requires identifying the singularities of biogeochemical  
806 processes in NPRS. Organic matter and nutrient storage and transfer rates may be higher in  
807 NPRS compared to PRS due to their pulsed nature (Datry et al., 2014a), while *in situ*  
808 transformation rates may be more important in PRS. Therefore, we need to consider the  
809 spatial and temporal linkages of perennial and temporary sections and periods within whole  
810 river networks. Even small changes in the hydrological regime may turn a system from a  
811 source to a sink, and vice versa, for nutrients and organic carbon. However, relevant  
812 empirical evidence is still lacking.

813 The drought-induced hydrological disconnection in NPRS entails a distinct  
814 spatiotemporal heterogeneity along watercourses, which translates into very different  
815 sources of dissolved organic matter, potentially to be respired by the biota (Casas-Ruiz et al.  
816 2016). Microbes in dry stream beds exhibit a higher respiration capacity than those in  
817 flowing channels, and reach similar microbial activity rates than in upland soils (Gómez-  
818 Gener et al. 2016). The biogeochemical understanding of dry channels is still at its infancy,  
819 and much more effort is needed to quantify their relevance at the catchment and network  
820 scale. Furthermore, the ecological and societal consequences of major organic and nutrient  
821 pulses from NPRS during first flood events remain mostly unexplored (Bernal et al., 2013).  
822 Also the impact of first pulses on the transport and retention of priority substances and  
823 specific pollutants remains unknown (Dahm et al. 2016).

824 Future research should take advantage of the achievements in hydrology, aquatic  
825 biogeochemistry and advanced sensor and information technologies, to focus on in-situ  
826 monitoring and on targeted field and mesocosm experiments. This should include surface/  
827 groundwater interactions, as well as C, N and P metabolism and interactions at the  
828 water/sediment interface. Moreover, the cause/effect relationships between pressures and  
829 biogeochemical processes on the one hand, and biotic impacts on the other, are still  
830 unexplored. Thus, targeted experiments are required that can contribute to unravel short-  
831 term variability and "tipping points" of biogeochemical and ecological processes during the  
832 desiccation phase and during flush flood events, as well as to explore their effects on water  
833 quality and biota. Understanding these processes may help quantifying particular pressures  
834 causing ecosystem degradation, and thus contributing to the application of appropriate  
835 measures to maintain/restore the remaining near-natural NPRS.

#### 836 4.2. Applied research priorities

##### 837 • *Monitoring*

838 Pronounced hydrological variations of NPRS cause pulsed biogeochemical and  
839 ecological processes that translate into short-term alterations in ecosystem structures and  
840 functions. Thus, hydrological and ecological monitoring schemes must consider and adapt to  
841 this variation, in order to capture short-term changes in hydromorphological, ecological and  
842 biogeochemical processes, and to understand water quality and biotic response variations.

##### 843 • *Definition and mapping*

844 We do not know yet the detailed numbers, location, areal extent and length of NPRS  
845 in the EU-Med area. "Dotted lines" on topographic maps are spatially inaccurate, and  
846 therefore unreliable in efforts to locate and estimate numbers of NPRS. Moreover, EU-Med  
847 Member States still have different perceptions on how to define NPRS; EU-Med countries  
848 use different topographic mapping resolutions, which lead to very different estimations of  
849 the total number and length of streams (McDonough et al., 2011). Hence, many NPRS are  
850 excluded from assessments. It is obvious that a Europe-wide definition of NPRS is urgently  
851 required, as well as a common registration and mapping strategy for the EU-Med basins,  
852 taking into consideration local variations. Since NRPS are often considered as possessing no  
853 economic value, it is unlikely that managers are going to install flow gauging stations in  
854 these catchments; thus, mapping of NPRS could be, alternatively, achieved through citizen-  
855 science projects. In some regions of France, for example, fisher associations are mapping

856 flow states across more than 3500 km of river networks, by means of visual observation  
857 (Datry et al. 2016b). Such efforts could be applied at the European scale, currently one of the  
858 goals of the Cost Action SMIRES.

859 • *Typological classification*

860 The typological approach of Mediterranean rivers, especially of NPRS, is inadequate,  
861 and improperly incorporated into the RBMPs. Since, flow-gauging monitoring programs have  
862 generally ignored NPRS, hydrological information is generally missing (Acuña et al., 2014,  
863 Datry et al., 2014a). We thus lack the data required for assessing hydrological regimes and  
864 quantifying zero-flow days, in order to define the hydrological type of a given NPRS. A more  
865 dynamic typology, compared to the existing ones, coupled with advanced hydrological  
866 monitoring techniques, should be developed, considering hydromorphological changes  
867 along the river continuum, seasonal and inter-annual variability, as well as biological  
868 responses. When a river typology has to be compatible with biology, e.g. for WFD  
869 monitoring and classification, habitat variability and expected biological conditions should  
870 be defined after identifying the actual habitat conditions experienced by biota (e.g. Buffagni  
871 et al., 2009).

872 • *Development of appropriate metrics for ecological status assessment*

873 High biological variability due to high hydrological instability of NPRS, in particular  
874 under climate change conditions (e.g. Bonada and Resh, 2013), pose a challenge in devising  
875 suitable approaches to assess ecological status. The cumulative effects of hydrologic  
876 variability, antecedent hydrologic conditions and drought events on biological assessment  
877 systems currently used, are largely unknown. Setting reference conditions, that may vary  
878 seasonally, can be problematic (Feio et al., 2014, Cid et al., 2016), while classifying ecological  
879 status in periods close to the dry season is also an issue, as biological assemblages can show  
880 quite different attributes compared to those during other flow periods (García-Roger et al.,  
881 2013). In this latter circumstance, an increase in lentic conditions is often associated with a  
882 decrease in the value of the metrics normally applied, possibly causing a serious  
883 underestimation of the ecological status. In altered water bodies, these hydrology-related  
884 factors often mask pollution, water abstraction and morphological alteration, and make it  
885 arduous to disentangle the effects of different pressures on benthic assemblages.



886 A first step towards a successful and cost-effective ecological status appraisal in  
887 NPRS would be to test the performance of existing classification systems and, if necessary,  
888 refine them. Furthermore, in order to better understand the differences in biotic  
889 assemblages between PRS and NPRS and to develop appropriate metrics for NPRS, future  
890 research should consider rivers and streams with similar typological and habitat  
891 characteristics. Moreover, special focus has to be placed on detecting effects other than  
892 those of pollution only, identifying the contribution of specific causes and pressures in  
893 shaping NPRS assemblages (e.g. Buffagni et al., 2016). Also, the ranking of the potential  
894 influence of different pressures and the definition of the breadth of biological response  
895 gradients are major issues of recent research activities (Gallart et al., 2012, Prat et al., 2014).  
896 New approaches and metrics, or alternatively dedicated refinements of existing classification  
897 systems, are required for NPRS, while reviews of specific methodological aspects would be  
898 also highly valuable. In fact, though there were some recent initiatives to improve the  
899 effectiveness of ecological status assessment in NPRS (e.g. Prat et al., 2014, Cid et al., 2016),  
900 more efforts are required in order to allow application in ephemeral/episodic streams too  
901 (Argyroudi et al., 2009, Nikolaidis et al., 2013). Finally, data use on physico-chemical  
902 elements and related classification systems for NPRS has to be revised, since biogeochemical  
903 cycles may differ between NPRS and PRS, and organic matter dynamics may vary more  
904 distinctly in NPRS than in PRS (Datry et al., 2014a).

#### 905 *4.3. Conclusions*

906 The current paper reviews the state-of-the-art of research efforts, achievements and  
907 management aspects regarding EU-Med NPRS, and proposes future research and  
908 management priorities. Major research activities during the last 15 years have considerably  
909 improved our understanding of the various structural and functional aspects of NPRS.  
910 However, NPRS still remain one of the least known aquatic ecosystems globally. The Greek  
911 philosopher Heraclitus (c. 535 - c. 475 BCE) stated "Everything flows and nothing abides" and  
912 "Ever-newer waters flow on those who step into the same rivers" emphasizing the perpetual  
913 flux of all things. These famous aphorisms apply perfectly to NPRS and particularly to EU-  
914 Med NPRS, which are characterized by complex and highly unstable functions, driven by  
915 dynamic and often unpredictable hydro-meteorological and habitat processes, further  
916 augmented by human pressures and climate change.

917 In order to better understand and efficiently manage NPRS, targeted  
918 interdisciplinary research is required. Therefore, a close cooperation among research groups

919 actively involved in various disciplines related to the study of NPRS, such as hydro(geo)logy,  
920 hydrobiology, biogeochemistry and advanced monitoring technologies, is urgently needed.  
921 The incorporation of social scientists and economists will be also very fruitful in order to  
922 highlight the value of NPRS to society from an ecosystem service point-of-view. Recent  
923 initiatives, such as the SMIRES COST Action, may contribute to setting and implementing  
924 such research and management priorities.

925 NPRS are particularly vulnerable, because they lack adequate legislative and policy  
926 protection, as well as appropriate management practices. In the EU-Med, the legal  
927 framework and therefore an appropriate protection status of NPRS is still missing.  
928 Moreover, minimum flow requirements and hydropeaking issues have been only partly  
929 incorporated in previous RBMPs by the Member States (Sans and Schmidt, 2012). It is thus  
930 vital to improve and implement effective measures concerning efficient monitoring,  
931 sustainable management, as well as conservation and protection of EU-Med NPRS. As our  
932 scientific understanding of NPRS is increasing, the importance of including them in policy  
933 and management decisions of the EU-Med states will be highly recognised. In fact, the  
934 translation of scientific work to legislation is a critical stage in management and protection.  
935 Within this frame, the MIRAGE project recommended specific additions to WFD (Articles 2,  
936 4, 5 and 11), by addressing the particular characteristics of NPRS, ultimately aiming to their  
937 efficient management and protection (Nikolaidis et al., 2013). At the regional scale, the  
938 “Instrucción de Planificación Hidrológica” (2008), in Spain, includes guidelines for water  
939 management, following the WFD and the indices proposed to evaluate the ecological status  
940 of Spanish rivers, mostly based on the work produced within the GUADALMED project. In  
941 order to integrate NPRS in forthcoming RBMPs as specific river types, a close cooperation  
942 between scientists, EU and national policy makers, as well as local management authorities  
943 is urgently required.

944 The incorporation of the e-flows CIS Guidance (EU, 2015) in forthcoming RBMPs, as  
945 well as the deterioration principle of the ECJ, may further promote efforts for NPRS  
946 protection by securing the restoration of flow regimes. At the local scale, there is a need to  
947 protect off-site refuges that are essential for maintaining the ecological integrity of NPRS  
948 (e.g. see Pires et al., 1999), while measures, such as riparian reforestation to reduce  
949 pollutant loadings during flood events (Tzoraki et al., 2014), and to increase quality and  
950 quantity of tree-related habitats (Buffagni et al., 2016) should be also considered. The  
951 application of floating islands may be a technical and economical efficient measure to

952 combat pollution, particularly during low flow periods (Pavlineri et al., 2016). Concurrently  
953 to the implementation of specific conservation measures, there is an urgent need to define  
954 economic alternatives to existing practices in irrigated farming at an EU-Med scale, in order  
955 to reduce overall water consumption, in particular during the ecologically most sensitive  
956 periods. This must coincide with the development of modern planning instruments, more  
957 effective land use policies and the linking of the current Common Agricultural Policy to the  
958 Horizon 2020 strategy (Nikolaidis et al., 2013).

## 959 **Acknowledgments**

960 Part of the work was conducted within the framework of the European research projects  
961 tempQsim (EVK1-CT2002-00112), MIRAGE (ENV-2007-1), LIFE + TRivers (LIFE13  
962 ENV/ES/000341) and the IRBAS project ([www.irbas.fr](http://www.irbas.fr)). IRBAS was supported by the Centre  
963 for Synthesis and Analysis of Biodiversity (CESAB) and funded jointly by the French  
964 Foundation for Research and Biodiversity (FRB) and the French National Agency for Water  
965 and Aquatic Environments (ONEMA). Current research is funded by research project  
966 Globaqua (EC FP7 Project, under Grant Agreement No. 603629-ENV-296 2013-6.2.1-  
967 Globaqua).The Italian contribution was supported by the INHABIT project (LIFE08  
968 ENV/IT/00413), granted by the European Union under the LIFE + Environment Policy and  
969 Governance 2008 program. M.M. Sánchez-Montoya was supported by a Marie-Curie  
970 postdoctoral fellowship (CLITEMP Project 330466; FP7-people-2012-IEF). The authors would  
971 like to thank Brian Zimmerman for improving the use of English in the manuscript.

## 972 **References**

- 973 Acuña, V., Giorgi, A., Muñoz, I., Uehlinger, U., Sabater, S., 2004. Flow extremes and benthic organic  
974 matter shape the metabolism of a headwater Mediterranean stream. *Freshw. Biol.* 49, 960-971.
- 975 Acuña, V., Datry, T., Marshall, J., Barceló, D., Dahm, C.N., Ginebreda, A., McGregor, G., Sabater, S.,  
976 Tockner, K., Palmer M.A., 2014. Why Should We Care About Temporary Waterways? *Science* 343,  
977 1080–1081.
- 978 Acuña, V., Muñoz, I., Giorgi, A., Omella, M., Sabater, F., Sabater, S., 2005. Drought and postdrought  
979 recovery cycles in an intermittent Mediterranean stream: structural and functional aspects. *J.*  
980 *North Am. Benthol. Soc.* 24, 919–933.

- 981 Afonso, J., 2007. Water Scarcity and Droughts: Main issues at European level and the Portuguese  
982 Experience. In: Water Scarcity and Drought - A Priority of the Portuguese Presidency. Ministério  
983 do Ambiente, do Ordenamento do Território e do Desenvolvimento Regional. 127 pp.
- 984 Amalfitano, S., Fazi, S., Zoppini, A., Barra Caracciolo, A., Grenni, P., Puddu, A., 2008. Responses of  
985 benthic bacteria to experimental drying in sediments from Mediterranean temporary rivers.  
986 *Microb. Ecol.* 55, 270–9.
- 987 Aparicio, E., Vargas M. J., Olmo J. M. and de Sostoa A., 2000. Decline of native freshwater fishes in a  
988 Mediterranean watershed on the Iberian Peninsula: a quantitative assessment. *Environ Biol*  
989 *Fishes* 59, 11–19.
- 990 Arce, M., Sánchez-Montoya, M.M., Vidal-Abarca, M.R., Suárez, M.L., Gómez, R., 2014. Implications of  
991 flow intermittency on sediment nitrogen availability and processing rates in a Mediterranean  
992 headwaterstream. *Aquat. Sci.* 76, 173–186.
- 993 Arce, M., Sánchez-Montoya, M.M., Gómez, R., 2015. Nitrogen processing following experimental  
994 sediment rewetting in isolated pools in an agricultural stream of a semiarid region. *Ecol. Eng.* 77,  
995 233–241
- 996 Argyroudi, A., Chatzinikolaou, Y., Poirazidis, K., Lazaridou, M., 2009. Do intermittent and ephemeral  
997 Mediterranean rivers belong to the same river type? *Aquatic Ecol.* 43, 465-476.
- 998 ARPA Emilia-Romagna, 2015. Valutazione dello stato delle acque superficiali fluviali 2010-2013, in:  
999 Ferri, D., Franceschini, S., (Eds), p 105 (in Italian).
- 1000 Arscott, D.B., Larned, S., Scarsbrook, M.R., Lambert, P., 2010. Aquatic invertebrate community  
1001 structure along an intermittence gradient: Selwyn River, New Zealand. *J. N. Am. Benthol. Soc.* 29,  
1002 530–545
- 1003 Arthington, A.H., Bernardo, J.M., Ilhèu, M., 2014. Temporary rivers: linking ecohydrology, ecological  
1004 quality and reconciliation ecology. *River Res. Applic.* 30, 1209-1215.
- 1005 Barthès, A., Leflaive, J., Coulon, S., Peres, F., Rols, J.L., Ten-Hage, L., 2014. Impact of Drought on  
1006 Diatom Communities and the Consequences for the Use of Diatom Index Values in the River  
1007 Maureillas (Pyrénées-Orientales, France). *River Res. Appl.* n/a-n/a.
- 1008 Belmar, O., Velasco, J., Martinez-Capel, F., 2011. Hydrological classification of natural flow regimes to  
1009 support environmental flow assessments in intensively regulated Mediterranean rivers, Segura  
1010 River basin (Spain). *Environ. Manage.* 47, 992-1004.

- 1011 Belmar, O., Velasco, J., Gutiérrez-Cánovas, C., Mellado-Díaz, A., Millán, A., Wood, P.J., 2012. The  
1012 influence of natural flow regimes on macroinvertebrate assemblages in a semiarid  
1013 Mediterranean basin. *Ecohydrology* 6: 363-379.
- 1014 Benejam, L., Angermeier, P.L., Munne, A., Garcia-Berthou, E., 2010. Assessing effects of water  
1015 abstraction on fish assemblages in Mediterranean streams. *Freshw. Biol.* 55, 628–642.
- 1016 Benstead, J.P.; Leigh, D.S., 2012. An expanded role of river networks. *Nat. Geosci.* 5, 678-679.
- 1017 Bernal, S., von Schiller, D., Sabater, F., Martí, E., 2013. Hydrological extremes modulate nutrient  
1018 dynamics in Mediterranean climate streams across different spatial scales. *Hydrobiologia* 719, 31–  
1019 42.
- 1020 Blake, W.H., Theocharopoulos, S.P., Skoulikidis, N., Clark, P., Tountas, P., Hartley, R., Amaxidis, Y.,  
1021 2010. Wildfire impacts on hillslope sediment and phosphorus yields. *J. Soils Sediments* 10, 671–  
1022 682.
- 1023 Bobori, D.C., Economidis, P.S., 2006. Freshwater fishes of Greece: their biodiversity, fisheries and  
1024 habitats. *Aquat. Ecosyst. Health* 9, 407–418.
- 1025 Bonada, N., Rieradevall, M., Dallas, H., Davis, J., Day, J., Figueroa, R., Resh, V.H., Prat, N., 2008. Multi-  
1026 scale assessment of macroinvertebrate richness and composition in Mediterranean-climate  
1027 rivers. *Freshw. Biol.* 53, 772–788.
- 1028 Bonada, N., Resh, V.H., 2013. Mediterranean-climate streams and rivers: geographically separated but  
1029 ecological comparable freshwater systems. *Hydrobiologia* 719, 1-29
- 1030 Bonada, N., Dolédec, S., Statzner, B., 2007a. Taxonomic and biological trait differences of stream  
1031 macroinvertebrate communities between mediterranean and temperate regions: implications for  
1032 future climatic scenarios. *Glob. Chang. Biol.* 13, 1658–1671.
- 1033 Bonada, N., Rieradevall, M., Prat, N., 2007b. Macroinvertebrate community structure and biological  
1034 traits related to flow permanence in a Mediterranean river network. *Hydrobiologia* 589, 91–106.
- 1035 Bradford, R.B., 2000. Drought events in Europe, in: Vogt, J.V., Somma, F., (Eds) Drought and drought  
1036 mitigation in Europe. Kluwer Academic Publishers, Dordrecht, Netherlands, p 319.
- 1037 Bruno, D., Belmar, O., Sánchez-Fernández, D., Velasco, J., 2014. Environmental determinants of  
1038 woody and herbaceous riparian vegetation patterns in a semi-arid Mediterranean basin.  
1039 *Hydrobiologia* 30, 45–57.
- 1040 Bruno, D., Gutiérrez-Cánovas, C., Sánchez-Fernández, D., Velasco, J., Nilsson, C., 2016. Impacts of  
1041 environmental filters on functional redundancy in riparian vegetation. *J. Appl. Ecol.* n/a-n/a.

- 1042 Buendia, C., Batalla, R.J., Sabater, S., Palau, A., Marce, R., 2015. Runoff trends driven by climate and  
1043 afforestation in a Pyrenean basin. *Land Degrad. Develop.* n/a-n/a.
- 1044 Buffagni, A., Armanini, D.G., Erba, S., 2009. Does the lentic-lotic character of rivers affect invertebrate  
1045 metrics used in the assessment of ecological quality? *J. Limnol.* 68, 95–109.
- 1046 Buffagni, A., Erba, S., Armanini, D.G., 2010. The lentic-lotic character of Mediterranean rivers and its  
1047 importance to aquatic invertebrate communities. *Aquat. Sci.* 72, 45–60.
- 1048 Bunn, S.E., Arthington, A.H., 2002. Basic principles and ecological consequences of altered flow  
1049 regimes for aquatic biodiversity. *Environ Manage* 30, 492–507.
- 1050 Buffagni, A., Tenchini, R., Cazzola, M., Erba, S., Balestrini, R., Belfiore, C., Pagnotta, R., 2016. Detecting  
1051 the impact of bank and channel modification on invertebrate communities in Mediterranean  
1052 temporary streams (Sardinia, SW Italy). *Sci. Total Environ.* n/a-n/a.
- 1053 Bussettini, M., Percopo, C., Lastoria, B., Mariani, S., 2015. A Method for Characterizing the Stream  
1054 Flow Regime in Europe. *Engineering Geology for Society and Territory* 3, 323-326.
- 1055 Cañedo-Argüelles, M., Kefford, B.J., Piscart, C., Prat, N., Schäfer, R.B., Schulz, C.J., 2012. Salinisation of  
1056 rivers: an urgent ecological issue. *Environ. Pollut.* 173, 157-167.
- 1057 Cañedo-Argüelles, M., Bundschuh, M., Gutiérrez-Cánovas, C., Kefford, B.J., Prat, N., Trobajo, R.,  
1058 Schäfer, R.B., 2014. Effects of repeated salt pulses on ecosystem structure and functions in a  
1059 stream mesocosm. *Sci. Total Environ.* 476, 634-642.
- 1060 Cañedo-Argüelles, M., Hawkins, C.P., Kefford, B.J., Schäfer, R.B., Dyack, B.J., Brucet, S., Buchwalter, D.,  
1061 Dunlop, J., Frör, O., Lazorchak, J., Coring, E., Fernandez, H.R., Goodfellow, W., González Achem,  
1062 A.L., Hatfield-Dodds, S., Karimov, B.K., Mensah, P., Olson, J.R., Piscart, C., Prat, N., Ponsá, S.,  
1063 Schulz, C-J., Timpano A.J., 2016. Saving freshwater from salts. *Science* 351, 914-916.
- 1064 Casas-Ruiz, J.P., Tittel, J., von Schiller, D., Catalán, N., Gómez-Gener, L., Obrador, B., Zwirnmann, E.,  
1065 Sabater, S., Marcé, R., 2016. Drought-induced discontinuities in the source and biodegradation of  
1066 dissolved organic matter in a Mediterranean river. *Biogeochemistry* 127, 125-139.
- 1067 Chadzichristidi, K., Beltsios, S., Papakonstantinou, A. 1991. Pinios River water quality measurements.  
1068 2<sup>nd</sup> Conference on Environmental Science and Technology, Lesvos, 630–639 (in Greek with English  
1069 abstract)
- 1070 Cid, N., Verkaik, I., García-Roger, E.M., Rieradevall, M., Bonada, N., Sánchez-Montoya, M.M., Gómez,  
1071 R., Suárez, M.L., Vidal-Abarca, M.R., Demartini, D., Buffagni, A., Erba, S., Karaouzas, I., Skoulikidis,

- 1072 N., Prat, N., 2016. A biological tool to assess flow connectivity in reference temporary streams  
1073 from the Mediterranean Basin. *Sci. Total Environ.* 540, 178-90.
- 1074 Clavero, M., Prenda, J., Delibes, M., 2003. Trophic diversity of the otter (*Lutra lutra* L.) in temperate  
1075 and Mediterranean freshwater habitats. *J. Biogeogr.* 30, 761-769.
- 1076 Clavero, M., Hermoso, V., Levin N., Kark, S., 2010. Geographical linkages between threats and  
1077 imperilment in freshwater fish in the Mediterranean basin. *Divers. Distrib.* 16, 744–754.
- 1078 Coimbra, C.N., Graça, M.A.S., Cortes, R.M., 1996. The effects of a basic effluent on macroinvertebrate  
1079 community structure in a temporary Mediterranean river. *Environ. Pollut.* 94, 301-307.
- 1080 Commission Decision, 2013. Commission Decision of 20 September 2013 (notified under document  
1081 C(2013) 5915) (2013/480/EU) establishing, pursuant to Directive 2000/60/EC of the European  
1082 Parliament and of the Council, the values of the Member State monitoring system classifications  
1083 as a result of the intercalibration exercise and repealing Decision 2008/915/EC
- 1084 Conacher, A.J. Sala, M., 1998. Land degradation in Mediterranean environments of the world: nature  
1085 and extent, causes and solutions. Wiley, Chichester/New York.
- 1086 Cooper, S.D., Lake, P.S., Sabater, S., Melack, J.M., Sabo, J.L., 2013. The effects of land use changes on  
1087 streams and rivers in Mediterranean climates. *Hydrobiologia* 719, 383-425
- 1088 Corti, R., Datry, T., Drummond, L., Larned, S.T., 2011. Natural variation in immersion and emersion  
1089 affects breakdown and invertebrate colonization of leaf litter in a temporary river. *Aquat. Sci.* 73,  
1090 537-550.
- 1091 Corti, R., Datry, T., 2012. Invertebrates and sestonic matter in an advancing wetted front travelling  
1092 down a dry river bed (Albarine, France). *Freshw. Sci.* 31, 1187–1201.
- 1093 Corti, R., Datry, T., 2015. Terrestrial and aquatic invertebrates in the riverbed of an intermittent river:  
1094 parallels and contrasts in community organisation. *Freshw. Biol.* in press.
- 1095 Corti, R., Datry, T., 2014. Drying of a temperate, intermittent river has little effect on adjacent riparian  
1096 arthropod communities. *Freshw. Biol.* 59, 666-678.
- 1097 Corti, R., Larned, S., Datry, T., 2013. Pitfall traps and quadrat searches for sampling ground-dwelling  
1098 invertebrates in dry riverbeds. *Hydrobiologia* 717, 13-26.
- 1099 Costa, A.C. Soares, A., 2009. Trends in extreme precipitation indices derived from a daily rainfall  
1100 database for the South of Portugal. *Int. J. Climatol.* 29, 1956–1975.

- 1101 Cowling, R.M., Rundel, P.W., Lamont, B.B., Arroyo, M.K., Arianoutsou, M., 1996. Plant diversity in  
1102 Mediterranean climate regions. *Tree* 11, 362–366.
- 1103 Cuttelod, A., García, N., Abdul Malak, D., Temple, H., Katariya, V., 2008. The Mediterranean: a  
1104 biodiversity hotspot under threat, in: Vié, J.C., Hilton-Taylor, C., Stuart, S.N., (Eds), *The 2008*  
1105 *Review of The IUCN Red List of Threatened Species* IUCN Gland, Switzerland, 13 pp.
- 1106 Dahm, C.D., Boulton, A.J., Bonada, N., Fritz, K., Leigh, C., Sauquet, E., Hugueny, B., Tockner, K. 2016.  
1107 Significance of first pulses of flow on river biogeochemistry. *Biogeochemistry* (in review).
- 1108 Dalezios, N.R., Loukas, A., Bampzelis, D., 2002. Spatial variability of reference evapotranspiration in  
1109 Greece. *Phys. Chem. Earth* 27, 1031–1038.
- 1110 Datry, T., Arscott, D.B., Sabater, S., 2011. Recent perspectives on temporary river ecology. *Aquat. Sci.*  
1111 73, 453–457.
- 1112 Datry, T., 2012. Benthic and hyporheic invertebrate assemblages along a flow intermittence gradient:  
1113 Effects of duration of dry events. *Freshw. Biol.* 57, 563–574.
- 1114 Datry, T., Larned, S.T., Tockner, K., 2014a. Intermittent rivers: A challenge for freshwater ecology.  
1115 *Bioscience* 64, 229–235.
- 1116 Datry, T., Larned, S.T., Fritz, K.M., Bogan, M.T., Wood, P.J., Meyer, E.I., Santos, A.N., 2014b. Broad  
1117 scale patterns of invertebrate richness and community composition in temporary rivers: effects  
1118 of flow intermittence. *Ecography*, 37, 94 - 104.
- 1119 Datry, T., Bonada, N., Heino, J., 2016a. Towards understanding the organisation of metacommunities  
1120 in highly dynamic ecological systems. *Oikos*, 125, 149-159.
- 1121 Datry, T., Pella, H., Leigh, C., Bonada, N., Hugueny, B., 2016b. A landscape approach to advance  
1122 intermittent river ecology. *Freshw. Biol.* 1-14.
- 1123 Datry, T., Pella, H., Leigh, C., Bonada, N., Hugueny, B., 2016c. A landscape approach to advance  
1124 intermittent river ecology. *Freshw. Biol.* (in press).
- 1125 Datry, T., Corti, R., Foulquier, A., von Schiller, D., Tockner, K., 2016d. One for all, all for one: a global  
1126 research network to expand river geoscience. *EOS*, 97.
- 1127 De Castro, M., Martin-Vide, J., Alonso, S., 2005. The climate of Spain: past, present and scenarios for  
1128 the 21st century, in: Moreno, J.M. (Ed), *A Preliminary General Assessment of the Impacts in Spain*  
1129 *due to the Effects of Climate Change*. Spanish Ministry of Environment, Madrid, 1–62.



- 1130 Decret, 2007. Décret n° 2007-1760 du 14 décembre 2007 portant dispositions relatives aux régimes  
1131 d'autorisation et de déclaration au titre de la gestion et de la protection de l'eau et des milieux  
1132 aquatiques, aux obligations imposées à certains ouvrages situés sur les cours d'eau, à l'entretien  
1133 et à la restauration des milieux aquatiques et modifiant le code de l'environnement.
- 1134 De Girolamo, A.M., Calabrese, A., Pappagallo, G., Santese, G., Lo Porto, A., 2012. Impact of  
1135 anthropogenic activities on a temporary river. *Fresen. Environ. Bull.* 21, 3278-3286.
- 1136 De Girolamo, A.M., Gallart, F., Pappagallo, G., Santese, G., Lo Porto, A., 2015a. An eco-hydrological  
1137 assessment method for temporary rivers. The Celone and Salsola rivers case study (SE, Italy). *Ann.*  
1138 *Limnol. Int. J. Lim.* 51, 1-10.
- 1139 De Girolamo, A.M., Lo Porto, A., Pappagallo, G., Tzoraki, O., Gallart, F., 2015b. The Hydrological Status  
1140 Concept. Application at a temporary river (Candelaro, Italy). *River Res. Applic.* 31, 892–903
- 1141 Demetropoulou, L., Nikolaidis, N., Papadoulakis, V., Tsakiris, K., Koussouris, T., Kalogerakis, N.,  
1142 Koukaras, K., Chatzinikolaou, A., Theodoropoulos, K., 2010. Water framework directive  
1143 implementation in Greece: introducing participation in water governance – the case of the  
1144 Evrotas River Basin management plan. *Env. Pol. Gov.* 20, 336–349.
- 1145 Department of Meteorology of Cyprus, 2014. The climate of Cyprus. Website of the Department of  
1146 Meteorology, Ministry of Agriculture, Republic of Cyprus. Available from:  
1147 [http://www.moa.gov.cy/moa/ms/ms.nsf/DMLCyclimate\\_en/DMLCyclimate\\_en?OpenDocument](http://www.moa.gov.cy/moa/ms/ms.nsf/DMLCyclimate_en/DMLCyclimate_en?OpenDocument)  
1148 [Accessed October 24, 2014].
- 1149 Dieter, D., von Schiller, D., Garcia-Roger, E.M., Sanchez-Montoya, M.M., Gomez, R., Mora-Gomez, J.,  
1150 Sangiorgio, F., Gelbrecht, J., Tockner K., 2011. Preconditioning effects of intermittent stream flow  
1151 on leaf litter decomposition. *Aquat. Sci.* 73, 599–609.
- 1152 EC, 2015. Report on the implementation of the Water Framework Directive River Basin Management  
1153 Plans Member State: Greece. Communication from the European Commission to the European  
1154 Parliament and the Council. The Water Framework Directive and the Floods Directive: Actions  
1155 towards the 'good status' of EU water and to reduce flood risks. EC, SWD, 54 final.
- 1156 EC-JRC, 2005. Climate Change and the European Water Dimension. A Report to the European Water  
1157 Directors, EU Report No. 21553.
- 1158 Economou, A., Barbieri, R., Daoulas, C., Psarras, T., Stoumboudi, M., Bertahas, H., Giakoumi, S.,  
1159 Patsias, A., 1999. Endangered freshwater fish of western Greece and the Peloponnese:  
1160 Distribution, abundance, threats and measures for protection. Final Technical Report, National  
1161 Centre for Marine Research, pp 341

- 1162 EEA, 2008. Impacts of Europe's Changing Climate – 2008 Indicator-based Assessment. EEA-JRC-WHO  
1163 report. EEA, Copenhagen.
- 1164 EEA, 2009. Water Scarcity and Drought: towards a European Water Scarcity and Drought Network  
1165 (WSDN), prepared by Kossida, M., Koutiva, I., Makropoulos, C., Monokrousou, K., Mimikou, M.,  
1166 Fons-Esteve, Iglesias, A. 107 p.
- 1167 EEA, 2012. Climate change, impacts and vulnerability in Europe 2012. An indicator-based report, EEA  
1168 Report No 12/2012
- 1169 EEA, 2016. Biogeographical regions. [http://www.eea.europa.eu/data-and-](http://www.eea.europa.eu/data-and-maps/data/biogeographical-regions-europe-3)  
1170 [maps/data/biogeographical-regions-europe-3](http://www.eea.europa.eu/data-and-maps/data/biogeographical-regions-europe-3)
- 1171 ENVECO S.A. and I.A.CO Ltd. (2013). Review and update of article 5 of Directive 2000/60/EC (water  
1172 reservoirs) and classification of water status (rivers, natural lakes and water reservoirs), that will  
1173 establish baseline information and data for the 2<sup>nd</sup> Cyprus River Basin Management Plan. Report  
1174 on the classification of water status (rivers, natural lakes, water reservoirs). Contract No.: YY  
1175 02/2013. Final Report. Nicosia-Cyprus: Water Development Department, Ministry of Agriculture,  
1176 Natural Resources and Environment. [online]. Available from:  
1177 [http://www.moa.gov.cy/moa/wdd/wdd.nsf/all/AAA019E372936A76C2257E6500271FB4/\\$file/Ek](http://www.moa.gov.cy/moa/wdd/wdd.nsf/all/AAA019E372936A76C2257E6500271FB4/$file/Ek)  
1178 [thesi\\_art5\\_Tax\\_river\\_dams.pdf](http://www.moa.gov.cy/moa/wdd/wdd.nsf/all/AAA019E372936A76C2257E6500271FB4/$file/Ek) [Accessed September 27, 2015].
- 1179 Esteban-Parra, M.J., Rodrigo, F.S., Castro-Díez, Y., 1998. Spatial and temporal patterns of precipitation  
1180 in Spain for the period 1880-1992. *Int. J. Climat.* 18, 1557-1574.
- 1181 Estrela, T., Vargas, E., 2012. Drought management plans in the European Union. The case of Spain.  
1182 *Water Resour. Manag.* 26, 1537-1153.
- 1183 European Commission, 2015. Ecological flows in the implementation of the Water Framework  
1184 Directive. WFD CIS Guidance Document No. 31, 106 pp.
- 1185 Feck, J., Hal, I.R.O., 2004. Response of American dippers (*Cinclus mexicanus*) to variation in stream  
1186 water quality. *Freshw. Biol.* 49, 1123-1137.
- 1187 Feio, M.J., Aguiar, F.C., Almeida, S.F.P., Ferreira, J., Ferreira, M.T., Elias, C., Serra, S.R.S., Buffagni, A.,  
1188 Cambra, J., Chauvin, C., Delmas, F., Dörflinger, G., Erba, S., Flor, N., Ferréol, M., Germ, M.,  
1189 Mancini, L., Manolaki, P., Marcheggiani, S., Minciardi, M.R., Munné, A., Papastergiadou, E., Prat,  
1190 N., Puccinelli, C., Rosebery, J., Sabater, S., Ciadamidaro, S., Tornés, E., Tziortzis, I., Urbanic, G.,  
1191 Vieira, C. 2014. Least disturbed conditions for European Mediterranean rivers. *Sci. Total. Environ.*  
1192 476–477, 745–56.

- 1193 Foulquier, A., Pesce, S., Artigas, J., Datry, T., 2015. Drying responses of microbial litter decomposition  
1194 and associated fungal and bacterial communities are not affected by emersion frequency.  
1195 *Freshwater Sciences*. 34, 000–000.
- 1196 Gallart F, Amaxidis Y, Botti P, Cane B, Castillo V, Chapman P, Froebrich J, Garcia J, Latron J, Llorens P,  
1197 Lo Porto A, Morais M, Neves N, Ninov P, Perrin JL, Ribarova I, Skoulikidis N and MG Tournoud  
1198 (2008). Investigating hydrological regimes and processes in a set of catchments with temporary  
1199 waters. *Hydrolog. Sci. J.* 53, 618-628.
- 1200 Gallart, F., Prat, N., García-Roger, E.M., Latron, J., Rieradevall, M., Llorens, P., Barberá, G.G., Brito, D.,  
1201 De Girolamo, A.M., Lo Porto, A., Buffagni, A., Erba, S., Neves, R., Nikolaidis, N.P., Perrin, J.L.,  
1202 Querner, E.P., Quiñonero, J.M., Tournoud, M.G., Tzoraki, O., Skoulikidis, N., Gómez, R., Sánchez-  
1203 Montoya, M.M., Froebrich, J., 2012. A novel approach to analysing the regimes of temporary  
1204 streams in relation to their controls on the composition and structure of aquatic biota. *Hydrol.*  
1205 *Earth Syst. Sci.* 16, 3165-3182.
- 1206 Gallart, F., Llorens, P., 2004 Observations on land cover changes and the headwaters of the Ebro  
1207 catchment, water resources in Iberian Peninsula. *Phys. Chem. Earth* 29, 769-773.
- 1208 Gallart, F., Llorens, P., Latron, J., Cid, N., Rieradevall, M., Prat N., 2016. Validating alternative  
1209 methodologies to estimate the regime of temporary rivers when flow data are unavailable. *Sci.*  
1210 *Total Environ.* (in review).
- 1211 García-Roger, E.M., Sánchez-Montoya, M.M. Cid, N., Erba, S., Karaouzas, I., Verkaik, I., Rieradevall, M.,  
1212 Gómez, R., Suárez, M.L., Vidal-Abarca, M.R., Demartini, D., Buffagni, A., Skoulikidis, N., Bonada,  
1213 N., Prat, N., 2013. Spatial scale effects on taxonomic and biological trait diversity of aquatic  
1214 macroinvertebrates in Mediterranean streams. *Fundam. Appl. Limnol.* 183/2, 89–105
- 1215 García-Roger, E.M., Sánchez-Montoya, M.M., Gómez, R., Suárez, M.L., Vidal-Abarca, M.R., Latron, J.,  
1216 Rieradevall, M., Prat, N., 2011. Do seasonal changes in habitat features influence aquatic  
1217 macroinvertebrate assemblages in permanent vs temporary Mediterranean streams? *Aquat. Sci.*  
1218 73, 567-579.
- 1219 García-Ruiz J.M., J.I. López-Moreno, S.M. Vicente-Serrano, T. Lasanta-Martínez, S. Beguería (2011).  
1220 Mediterranean water resources in a global change scenario. *Earth-Sci. Rev.* 105, 121–139.
- 1221 Gasith, A., Resh V.H., 1999. Streams in Mediterranean climate region: Abiotic influences and biotic  
1222 responses to predictable seasonal events. *Annu. Rev. Ecol. Syst.* 30, 51-81.
- 1223 Giordano, R., Preziosi E. Romano, E., 2013. Integration of local and scientific knowledge to support  
1224 drought impact monitoring: some hints from an Italian case study. *Nat. Hazards* 69, 523-544.

- 1225 Gómez, R., Hurtado, I., Suárez, M.L., Vidal-Abarca, M.R., 2005. Ramblas in south-east Spain:  
1226 threatened and valuable ecosystems. *Aquat. Conserv.* 15, 387-402.
- 1227 Gómez, R., Arce, M.I., Sánchez, J.J., Sánchez-Montoya, M.M., 2012. The effects of drying on sediment  
1228 nitrogen content in a Mediterranean intermittent stream: a microcosms study. *Hydrobiologia*,  
1229 679, 43-59.
- 1230 Gómez-Gener, L., Obrador, B., Marcé, R., Acuña, V., Catalán, N., Casas-Ruiz, J.P., Sabater, S., Muñoz, I.,  
1231 von Schiller, D., 2016. When water vanishes: magnitude and regulation of carbon dioxide  
1232 emissions from dry temporary streams. *Ecosystems* (in press).
- 1233 Graça, M.A.S., Pinto, P., Cortes, R., Coimbra, N., Oliveira, S., Morais, M., Carvalho, M.J. Malo, J., 2004.  
1234 Factors Affecting Macroinvertebrate Richness and Diversity in Portuguese Streams: a Two-Scale  
1235 Analysis. *Internat. Rev. Hydrobiol.* 89, 151–164.
- 1236 Grantham, T.E., Figueroa, R., Prat, N., 2013. Water management in mediterranean river basins: a  
1237 comparison of management frameworks, physical impacts, and ecological responses.  
1238 *Hydrobiologia* 719, 451–482.
- 1239 Gumiero, B., Maiolini, B., Surian, N., Rinaldi, M., Boz, B., Moroni, F., 2009. The Italian Rivers, in:  
1240 Tockner, K., Uehlinger, U., Robinson, C.T., (Eds), *Rivers of Europe*. London, UK: Academic Press.
- 1241 Hall, R.K., Husby, P., Wolinsky, G., Hansen, O., Mares, M., 1998. Site access and sample frame issues  
1242 for R-EMAP Central Valley, California, stream assessment. *Environ. Monit. Assess.* 51, 357–367.
- 1243 Hassan, M.A., Egozi, R., 2001. Impact of wastewater discharge on the channel morphology of  
1244 ephemeral streams. *Earth Surf. Proc. Land.* 26, 1285–1302.
- 1245 Hershkovitz, Y., Gasith, A., 2013. Resistance, resilience, and community dynamics in mediterranean-  
1246 climate streams. *Hydrobiologia* 719, 59-75.
- 1247 ICOLD, 2015. Number of Dams by Country Members. *International Commission on Large Dams*.  
1248 [online]. Available from: [http://www.icold-](http://www.icold-cigb.org/GB/World_register/general_synthesis.asp?IDA=206)  
1249 [cigb.org/GB/World\\_register/general\\_synthesis.asp?IDA=206](http://www.icold-cigb.org/GB/World_register/general_synthesis.asp?IDA=206) [Accessed September 28, 2015].
- 1250 INAG, 2001. Plano nacional da água – introdução, caracterização e diagnóstico da situação actual dos  
1251 recursos hídricos. Instituto da Água, Vol.1 E2.
- 1252 Isendahl, N., Schmidt, G., 2006. Drought in the Mediterranean: WWF Policy Proposals, WWF/Adena,  
1253 WWF Mediterranean Programme, WWF Germany, July 2006, 45 p.

- 1254 Izagirre, O., Agirre, U., Bermejo, M., Pozo J., Elosegi, A., 2008. Environmental controls of whole-stream  
1255 metabolism as depicted from continuous monitoring of Basque streams. *J. N. Am. Benthol. Soc.*,  
1256 27, 252-268.
- 1257 Jacobson, P.J., Jacobson, K.M., Angermeier, P.L., Cherry, D.S., 2004. Variation in material transport  
1258 and water chemistry along a large ephemeral river in the Namid Desert. *Freshw. Biol* 44, 481–  
1259 491.
- 1260 Karaouzas, I., Skoulikidis, N., 2011. Influence of hydrologic variation to the ecological status of  
1261 Mediterranean streams receiving organic wastewaters. 7<sup>th</sup> Symposium for European Freshwater  
1262 Sciences. Girona, Spain, 27 June - 1 July. Book of abstracts, p.108.
- 1263 Karaouzas, I., Skoulikidis, N., Giannakou, U., Albanis, T.A., 2011. Spatial and temporal effects of olive  
1264 mill wastewaters to stream macroinvertebrates and aquatic ecosystems status. *Water Res.* 45,  
1265 6334-6346.
- 1266 Karavokyris, G., Partners Consulting Engineers S.A., Kaimaki, S.P., 2011. Implementation of Articles 11,  
1267 13 and 15 of the Water Framework Directive (2000/60/EC) in Cyprus. Annex I. Detailed River  
1268 Basin Management Plan. (Contract 97/2007). Ministry of Agriculture and Natural Resources. -  
1269 Annex VII. Final Water Policy Report. (Contract 97/2007). Ministry of Agriculture and Natural  
1270 Resources. Department of Water Development.
- 1271 Kirkby, M.J., Gallart, F., Kjeldsen, T.R., Irvine, B.J., Froebrich, J., Lo Porto, A., De Girolamo, A., 2011.  
1272 Classifying low flow hydrological regimes at a regional scale, *Hydrol. Earth Sys. Sci.*, 15, 3741-3750.
- 1273 Köppen, W., 1936. Das geographische System der Klimate. In Köppen and Geiger Eds *Handbuch der*  
1274 *Klimatologie* 3. Gebrueder Borntraeger Berlin pp. 46.
- 1275 Larned, S., Datry, T., Robinson, C.T., 2007. Invertebrate and microbial responses to inundation in an  
1276 ephemeral river reach in New Zealand: effects of preceding dry periods. *Aquat. Sci.* 69, 554–567.
- 1277 Larned, S.T., Datry, T., Arscott, D.B., Tockner, K., 2010. Emerging concepts in temporary-river ecology.  
1278 *Freshw. Biol.* 55, 717–738.
- 1279 Leigh, C., Boulton, A.J., Courtwright, J.L., Fritz, K., May, C.L., Walker, R.H., Datry, T., 2015a. Ecological  
1280 research and management of intermittent rivers: an historical review and future directions.  
1281 *Freshw. Biol.* in press.
- 1282 Leigh, C., Bonada, N., Boulton, A.J., Hugueny, B., Larned, S., Vander Vorste, R., Datry, T., 2015b.  
1283 Invertebrate community responses and the dual roles of resistance and resilience to drying in  
1284 intermittent rivers. *Aquat. Sci.* in press.

- 1285 Livada, I., Asimakopoulos, D.N., 2005. Individual seasonality index of rainfall regimes in Greece. *Clim.*  
1286 *Res.* 28, 155–161.
- 1287 Lopez-Doval, J.C., Ginebreda, A., Caquet, T., Dahm, C.N., Petrovic, M., Barcelo, D., Munoz, I., 2013.  
1288 Pollution in mediterranean-climate rivers. *Hydrobiologia* 719, 427–450.
- 1289 Loukas, A., Mylopoulos, N., Vasiliades, L., 2007 A modelling system for the evaluation of water  
1290 resources management strategies in Thessaly, Greece. *Water Resour Manag.* 21, 1673–1702.
- 1291 Ludwig, W., Dumont, E., Meybeck, M., Heussner, S., 2009. River discharges of water and nutrients to  
1292 the Mediterranean and Black Sea: Major drivers for ecosystem changes during past and future  
1293 decades? *Prog. Oceanogr.* 80:199–217.
- 1294 Magalhães, M.F., Batalha, D.C., Collares-Pereira, M.J., 2002. Gradients in stream fish assemblages  
1295 across a Mediterranean landscape: contributions of environmental factors and spatial structure.  
1296 *Freshw. Biol* 47:1015–1031.
- 1297 Magalhães, M.F., Beja, P., Schlosser, I.J., Collares-Pereira, M.J., 2007. Effects of multi-year droughts on  
1298 fish assemblages of seasonally drying Mediterranean streams. *Freshw. Biol.* 52, 1494–1510.
- 1299 Magoulick, D.D., Kobza, R.M., 2003. The role of refugia for fishes during drought: a review and  
1300 synthesis. *Freshw. Biol.* 48, 1186–1198.
- 1301 Mas-Martí, E., García-Berthou, E., Sabater, S., Tomanova, S., Muñoz, I., 2010. Comparing fish  
1302 assemblages and trophic ecology of permanent and intermittent reaches in a Mediterranean  
1303 stream. *Hydrobiologia* 657, 167–180.
- 1304 Matthews, W.J., Matthews, E.M., 2003. Effects of drought on fish across axes of space, time and  
1305 ecological complexity. *Freshw. Biol.* 48, 1232–1253.
- 1306 MATTM, 2008. Italian Ministry of Environment and Land and Sea Protection. Decreto 16 giugno 2008,  
1307 n. 131. Regolamento recante i criteri tecnici per la caratterizzazione dei corpi idrici (tipizzazione,  
1308 individuazione dei corpi idrici, analisi delle pressioni) per la modifica delle norme tecniche del  
1309 decreto legislativo 3 aprile 2006, n. 152, recante: «Norme in materia ambientale», predisposto ai  
1310 sensi dell'articolo 75, comma 4, dello stesso decreto. *Gazzetta Ufficiale* n.187 del 11-8-2008 -  
1311 *Suppl. Ordinario* n. 189.
- 1312 Mazor, R.D., Stein, E.D., Ode, P.R., Schiff, K., 2014. Integrating intermittent streams into watershed  
1313 assessments: applicability of an index of biotic integrity. *Freshw. Sci.* 33, 459-474.

- 1314 McClain, M.E., Boyer, E.W., Dent, C.L., Gergel, S.E., Grimm, N.B., Groffman, P.M., Hart, S.C., Harvey,  
1315 J.W., Johnston, C.A., Mayorga, E., McDowell, W.H., Pinay, G., 2003. Biogeochemical hot spots and  
1316 hot moments at the interface of terrestrial and aquatic ecosystems. *Ecosystems* 6, 301–312.
- 1317 McDonough, O.T., Hosen, J.D., Palmer, M.A., 2011. Temporary Streams: the Hydrology, Geography  
1318 and Ecology of Non-Perennially Flowing Waters, in: Elliot, H.S., Martin, L.E., (Eds), *River  
1319 Ecosystems: Dynamics, Management and Conservation*. Nova Science Publ. Inc., 259-289.
- 1320 Meyer, J.L., Strayer, D.L., Wallace, J.B., Eggert, S.L., Helfman, G.S., Leonard, N.E., 2007. The  
1321 contribution of headwater streams to biodiversity in river networks. *J. Am. Water Resour. Assoc.*  
1322 43, 86-103.
- 1323 Meyer, J.L., Wallace, J.B., 2001. Lost Linkages and Lotic Ecology: Rediscovering Small Streams. In:  
1324 Press, M.C., Huntly, N.J., Levin, S., (Eds), *Ecology: Achievement and Challenge*. Blackwell Science  
1325 Ltd., London
- 1326 Ministry for Development, 2003. Master Plan for the management of Greek water resources.  
1327 Directorate of Aquatic and Natural Resources, Athens, 519 pp. (in Greek).
- 1328 Morais, M., Pinto, P., Guilherme, P., Rosado, J., Antunes, I., 2004. Assessment of temporary streams:  
1329 the robustness of metric and multimetric indices under different hydrological conditions.  
1330 *Hydrobiologia* 516, 229–249.
- 1331 Morais, M.M., Pedro, A., Rosado, J., Pinto, P., 2009. Temporary Rivers: from excess to scarcity, in:  
1332 Duarte, L.M.G., Pinto, P., (Eds), *Sustainable Development: Energy, Environment and Natural  
1333 Disasters*, pp. 37-49. Fundação Luis de Molina, Universidade de Évora
- 1334 Mulas, G., Erbi, G., Pintus, M.T., Staffa, F., Puddu, D., 2009. Caratterizzazione dei corpi idrici della  
1335 sardegna “relazione generale” decreto del ministero dell’ambiente e della tutela del territorio e  
1336 del mare n. 131 del 16 giugno 2008. Regione Autonoma della Sardegna. Delibera del Comitato  
1337 Istituzionale dell’Autorità di Bacino della Sardegna n. 4 del 13/10/2009, 89pp.
- 1338 Mummey, D.L., Smith, J.L., Bolton, H. Jr., 1994. Nitrous oxide flux from a shrub-steppe ecosystem:  
1339 sources and regulation. *Soil Biol. Biochem.* 26, 279–286.
- 1340 Munné, A., Prat, N., 2009. Use of macroinvertebrate-based multimetric indices for water quality  
1341 evaluation in Spanish Mediterranean rivers: an intercalibration approach with the IBMWP index,  
1342 *Hydrobiologia* 628, 203–225.
- 1343 Munné, A., Prat, N., 2004. Defining river types in a Mediterranean area: a methodology for the  
1344 implementation of the EU Water Framework Directive. *Environ. Manag.* 33, 1-19.

- 1345 Muñoz, I., 2003. Macroinvertebrate community structure in an intermittent and a permanent  
1346 Mediterranean stream (NE Spain). *Limnetica* 22, 107–116.
- 1347 Múrria, C., Bonada, N., Ribera, C., Prat, N., 2010. Homage to the Virgin of Ecology, or why an aquatic  
1348 insect unadapted to desiccation may maintain populations in very small, temporary  
1349 Mediterranean streams. *Hydrobiologia* 653, 179-190.
- 1350 Myers, N., Mittermeier, R.A., Mittermeier, C.G., da Fonseca, G.A.B., Kent, J., 2000. Biodiversity  
1351 hotspots for conservation priorities. *Nature* 403, 853-858.
- 1352 Nadeau, T.L. Rains, M.C., 2007. Hydrological connectivity between headwater streams and  
1353 downstream waters: How science can inform policy. *J. Am. Water Resour. Assoc.* 43, 118–133.
- 1354 Navarro-Ortega, A., Acuña, V., Batalla, R.J., Blasco, J., Conde, C., Elorza, F.J., Elosegi, A., Francés, F., La-  
1355 Roca, F., Muñoz, I., Petrovic, M., Picó, Y., Sabater, S., Sanchez-Vila, X., Schuhmacher, M., Barcelo,  
1356 M., 2012. Assessing and forecasting the impacts of global change on Mediterranean rivers. The  
1357 SCARCE Consolider project on Iberian basins. *Environ. Sci. Pollut. Res. Int.* 19, 918–933.
- 1358 Navarro-Ortega, A., Acuña, V., Bellin, A., Burek, P., Cassiani, G., Choukr-Allah, R., Dolédec, S., Elosegi,  
1359 A., Ferrari, F., Ginebreda, A., Grathwohl, P., Jones, C., Rault, P.K., Kok, K., Koundouri, P., Ludwig,  
1360 R.P., Merz, R., Milacic, R., Muñoz, I., Nikulin, G., Paniconi, C., Paunović, M., Petrovic, M., Sabater,  
1361 L., Sabater, S., Skoulikidis, N.T., Slob, A., Teutsch, G., Voulvoulis, N., Barceló, D., 2014. Managing  
1362 the effects of multiple stressors on aquatic ecosystems under water scarcity. The GLOBAQUA  
1363 project. *Sci. Total Environ.* 15, 503-504
- 1364 Nikolaidis, N.P., Demetropoulou, L., Froebrich, J., Jacobs, C., Gallart, F., Prat, N., Lo Porto, A., Campana,  
1365 C., Papadoulakis, V., Skoulikidis, N., Davy, T., Bidoglio, G., Bouraoui, F., Kirkby, M., Tournoud,  
1366 M.G., Polesello, S., Barberá, G.G., Cooper, D., Gomez, R., Sánchez-Montoya, M.M., Latron, J., De  
1367 Girolamo, A.M., Perrin, J.L., 2013. Towards sustainable management of Mediterranean river  
1368 basins: policy recommendations on management aspects of temporary streams. *Water Policy* 15,  
1369 830-849.
- 1370 Nikolaidis, N., Skoulikidis, N., Papadoulakis, V., Tsakiris, K., Kalogerakis, N., 2009. Management Plans  
1371 for the agricultural basin of Evrotas River, Technical Report, in: Nikolaidis, N., Kalogerakis, N.,  
1372 Skoulikidis, N., (Eds), *Environmental Friendly Technologies for Rural Development*. LIFE  
1373 ENVIRONMENT, LIFE05 ENV/GR/000245 (EnviFriendly).
- 1374 Novais, M.H., Morais, M.M., Rosado, J., Dias, L.S., Hoffmann, L., Ector, L., 2014. Diatoms of temporary  
1375 and permanent watercourses in Southern Europe (Portugal). *River Res. Applic.* 30, 1216-1232.



- 1376 Peck, D.V., Herlihy, A.T., Hill, B.H., Hughes, R.M., Kaufmann, P.R., Klemm, D.J., Lazorchak, J.M.,  
1377 McCormick, F.H., Peterson, S.A., Ringold, S.A., Magee, T., Cappaert, M., 2006. Environmental  
1378 Monitoring and Assessment Program—Surface Waters Western Pilot study: field operations  
1379 manual for wadeable streams. EPA/620/R-06/003. Office of Research and Development. US  
1380 Environmental Protection Agency, Corvallis, Oregon.
- 1381 Petrakis, M., Giannakopoulos, C., Lemesios, G., 2012. Report on observed changes and responses to  
1382 climate change worldwide and in Cyprus. CYPADAPT - Development of a national strategy for  
1383 adaptation to climate change adverse impacts in Cyprus. LIFE10 ENV/CY/000723. DELIVERABLE  
1384 1.1. Athens, Greece: National Observatory of Athens. [online]. Available from:  
1385 <http://cypadapt.uest.gr/wp-content/uploads/DELIVERABLE1.1.pdf> [Accessed March 17, 2016].
- 1386 Peterjohn, W.T., Schlessinger, W.H., 1991. Factors controlling denitrification in a Chihuahuan desert  
1387 ecosystem. *Soil Sci. Soc. Am. J.* 55, 1694–1701.
- 1388 Phillipsen, I.C., Lytle, D.A., 2013. Aquatic insects in a sea of desert: Population genetic structure is  
1389 shaped by limited dispersal in a naturally fragmented landscape. *Ecography* 36, 731–743.
- 1390 Pinto, P., Rosado, J., Morais, M., Antunes, I., 2004. Assessment methodology for southern siliceous  
1391 basins in Portugal. *Hydrobiologia* 516, 191–214.
- 1392 Pires, A.M., Cowx, I.G., Coelho, M.M., 1999. Seasonal changes in fish community structure of  
1393 intermittent streams in the middle reaches of the Guadiana basin, Portugal. *J. Fish Biol.* 54, 235–  
1394 249.
- 1395 Pires, A.M., Cowx, I.G., Coelho, M.M., 2000. Benthic macroinvertebrate communities of intermittent  
1396 streams in the middle reaches of the Guadiana Basin (Portugal). *Hydrobiologia* 435, 167–175.
- 1397 Poff, N.L., Allan, J.D., Bain, M.B., Karr, J.R., Prestegard, K.L., Richter, B.D., Sparks, R.E., Stromberg,  
1398 J.C., 1997. The natural flow regime: A paradigm for river conservation and restoration. *BioScience*  
1399 47, 769–784.
- 1400 Poff, N.L., Ward, J.V., Implications of streamflow variability and predictability for lotic community  
1401 structure: A regional analysis of streamflow patterns. *Can. J. Fish. Aquat. Sci.* 46, 1805-1818.
- 1402 Poff, L., Zimmerman, J.K., 2010. Ecological responses to altered flow regimes: a literature review to  
1403 inform the science and management of environmental flows. *Freshw. Biol.* 55, 194–205.
- 1404 Prat, N., Gallart, F., von Schiller, D., Polesello, S., García-Roger, E.M., Latron, J., Rieradevall, M.,  
1405 Llorens, P., Barberá, G.G., Brito, D., De Girolamo, A.M., Dieter, D., Lo Porto, A., Buffagni, A., Erba,  
1406 S., Nikolaidis, N.P., Querner, E.P., Tournoud, M.G., Tzoraki, O., Skoulikidis, N., Gómez, R., Sánchez-

- 1407 Montoya, M.M., Tockner, K., Froebrich, J., 2014. The Mirage Toolbox: An integrated assessment  
1408 tool for temporary streams. *River Res. Appl.* 30, 1318–1334.
- 1409 Prat, N., 2002. El proyecto GUADALMED sobre el Estado Ecológico de los ríos mediterráneos.  
1410 *Limnética* 21, 1-3.
- 1411 Prat, N., Ward, J.V., 1994. The tarneel river, in: Margalef, R., (Ed), *Limnology now: A Paradigm of*  
1412 *Planetary Problems*. Elsevier Sciences B.V.
- 1413 Price, C., Michaelides, S., Pashiardis, S., Alpert, P., 1999. Long term changes in diurnal temperature  
1414 range in Cyprus. *Atmos. Res.* 51, 85–98.
- 1415 Pringle, C., 2003. What is hydrologic connectivity and why is it ecologically important? *Hydrol.*  
1416 *Process.* 17, 2685–2689.
- 1417 Oueslati, O., De Girolamo, A.M., Abouabdillah, A., Kjeldsen, T.R., Lo Porto, A., 2015. Classifying flow  
1418 regimes of Mediterranean streams using multivariate analysis. *Hydrol. Process.* 29, 4666-4682.
- 1419 Ramos, T.B., Gonçalves, M.C., Branco, M.A., Brito, D., Rodrigues, S., Sánchez-Pérez, J.M., Sauvage, S.,  
1420 Prazeres, Â., Fernandes, M.L., Martins, J.C., Pires, F.P., 2015. Sediment and nutrient dynamics  
1421 during storm events in the Enxoé temporary river, southern Portugal. *Catena* 127, 177–190.
- 1422 Regione Autonoma Friuli Venezia Giulia, 2014. Piano Regionale di Tutela delle Acque. Analisi  
1423 conoscitiva. p 816 (in Italian)
- 1424 Regione Siciliana, 2010. Piano di gestione del distretto idrografico della sicilia - Allegati al piano di  
1425 gestione. Allegato 01-a, Tipizzazione dei corpi idrici superficiali – fiumi. Marzo 2010, 65pp.
- 1426 Robson, B.J., Chester, E.T., Austin, C.M., 2011. Why life history information matters: drought refuges  
1427 and macroinvertebrate persistence in non-perennial streams subject to a drier climate. *Mar.*  
1428 *Freshwater Res.* 62, 801–10.
- 1429 Robson, B.J., Hogan, M Forester T. 2005. Hierarchical patterns of invertebrate assemblage structure in  
1430 stony upland streams change with time and flow permanence. *Freshw. Biol.* 50, 944-953.
- 1431 Romani, A.M., Amalfitano, S., Artigas, J., Fazi, S., Sabater, S., Timoner, X., Ylla, I., Zoppini, A., 2013.  
1432 Microbial biofilm structure and organic matter use in Mediterranean streams. *Hydrobiologia*, 719,  
1433 43-58.
- 1434 Rosado, J., Morais, M., 2010. Climate change and water scarcity: from a global scale to particular  
1435 aspects in Mediterranean region (Portugal). In: *Science and Technology for Environmental*  
1436 *Studies. Experiences from Brazil, Portugal and Germany*. Universidade Federal de Santa Catarina,  
1437 Brasil. 15-27.

- 1438 Rosado, J., Morais, M., Serafim, A., Pedro, A., Silva, H., Potes, M., Brito, D., Salgado, R., Neves, R.,  
1439 Lillebø, A., Chambel, A., Pires, V., Gomes, C.P., Pinto, P., 2012. Key long term patterns for the  
1440 management and Conservation of temporary Mediterranean streams: a case study of the  
1441 Pardiela river, southern Portugal (Guadiana catchment), in: Boon, P.J., Raven, P.J., (Eds), River  
1442 Conservation and Management, John Wiley and Sons, Ltd, 412pp.
- 1443 Rosado, J., Morais, M., Tockner, K., 2014. Mass dispersal of terrestrial organisms during first flush  
1444 events in a temporary stream. *River Res. Appl.* 31, 912-917.
- 1445 Rossel, F., 2002. Surface Water Resources. Objective 1 - Output 1.4.1. In Water Development  
1446 Department and FAO, eds. Reassessment of the Island's Water Resources and Demand.  
1447 TCP/CYP/8921. Volume I. Nicosia: Water Development Department. FAO- Land and Water  
1448 Development Division, p. 62. [online]. Available from:  
1449 [http://www.moa.gov.cy/moa/wdd/wdd.nsf/all/4EE924785C3708F1C225777C00351D3F/\\$file/1\\_](http://www.moa.gov.cy/moa/wdd/wdd.nsf/all/4EE924785C3708F1C225777C00351D3F/$file/1_4_1.pdf)  
1450 [4\\_1.pdf](http://www.moa.gov.cy/moa/wdd/wdd.nsf/all/4EE924785C3708F1C225777C00351D3F/$file/1_4_1.pdf) [Accessed September 27, 2015].
- 1451 Ruiz-Olmo, J., López-Martín, J. M., Palazón, S., 2001. The influence of fish abundance on the otter  
1452 (*Lutra lutra*) populations in Iberian Mediterranean habitats. *J. Zool.* 254, 325-336
- 1453 Ruiz-Olmo, J., Olmo-Vidal, J.M., Mañas, S., Batet, A., 2002. The influence of resource seasonality on  
1454 the breeding patterns of the Eurasian otter (*Lutra lutra*) in Mediterranean habitats. *Can. J. Zool.*  
1455 80, 2178-2189.
- 1456 Ruiz-Olmo, J., Jiménez, J., Chacón, W., 2007. The importance of ponds for the otter (*Lutra lutra*)  
1457 during drought periods in Mediterranean ecosystems: a case study in Ber- gantes River.  
1458 *Mammalia* 71, 16-24.
- 1459 Ruiz-Olmo, J., Jiménez, J., 2009. Diet diversity and breeding of top predators are determined by  
1460 habitat stability and structure: a case study with the Eurasian otter (*Lutra lutra* L.). *Eur. J. Wildl.*  
1461 *Res.* 55, 133-144.
- 1462 Ryder, D.S., Boulton, A.J., 2005 Redressing the limnological imbalance: trends in aquatic ecology,  
1463 management and conservation in Australia. *Hydrobiologia* 552, 159–166.
- 1464 Sabater, S., Tockner, K., 2010. Effects of hydrological alterations on the ecological quality of river  
1465 ecosystems, in: Sabater, S., Barcelo, D., (Eds), Water scarcity in the mediterranean: perspectives  
1466 under global change. Springer, Heidelberg.
- 1467 Sabater, S., Joao Feio, M., Graca, M.A.S., Munoz, I., Romani, A.M., 2009. The Iberian Rivers, in:  
1468 Tockner, K., Uehlinger, U., Robinson, C.T., (Eds), Rivers of Europe. London, UK: Academic Press.

- 1469 Sabater, S., Guasch, H., Muñoz, I. and Romani, A., 2006. Hydrology, light and the use of organic and  
1470 inorganic materials as structuring factors of biological communities in Mediterranean streams.  
1471 *Limnetica*, 25, 335-348
- 1472 Sánchez-Montoya, M.M., Moleón, M., Sánchez-Zapata, J., Pechar, I.G., Tockner, K., 2015. Dry river  
1473 beds as dispersal corridors for terrestrial vertebrates: Results from two Mediterranean streams.  
1474 SEFS 9 - Symposium for European Freshwater Sciences July 5-10, 2015, Geneva, Switzerland
- 1475 Sánchez-Montoya, M.M., Vidal-Abarca, M.R., Puntí, T., Poquet, J.M., Prat, N., Rieradevall, M., Alba-  
1476 Tercedor, J., Zamora-Muñoz, C., Toro, M., Robles, S., Álvarez, M. Suárez, M.L., 2009. Defining  
1477 criteria to select reference sites in Mediterranean streams. *Hydrobiologia*, 619, 39-54.
- 1478 Sánchez-Montoya, M.M., Vidal-Abarca, M.R., Suárez, M.L., 2010. Comparing the sensitivity of diverse  
1479 macroinvertebrate metrics to a multiple stressor gradient in Mediterranean streams and its  
1480 influence on the assessment of ecological status. *Ecol. Indic.* 10, 896-904.
- 1481 Sánchez-Montoya, M.M., von Schiller, D., Ruhí, Sting Pechar, G., Proia, L., Miñano, J., Vidal-Abarca  
1482 M.R., Suárez, M.L., Tockner, K., 2016. Responses of ground-dwelling arthropods to surface  
1483 flow drying in channels and adjacent habitats along Mediterranean streams. *Ecohydrology*  
1484 (in press).
- 1485 Singh, V.P., Woolhiser, D.A., 2002. Mathematical modelling of watershed hydrology. *J. Hydr. Eng.* 7,  
1486 270–292.
- 1487 Skoulikidis, N., 2009. The environmental state of rivers in the Balkans: a review within the DPSIR  
1488 framework. *Sci. Total Environ.* 407, 2501–2516.
- 1489 Skoulikidis, N., 2002. Hydrochemical character and spatiotemporal variations in a heavily modified  
1490 river of Western Greece. *Environ. Geol.* 43, 814-824.
- 1491 Skoulikidis, N., Vardakas, L., Karaouzas, I., Economou, A., Dimitriou, E., Zogaris, S., 2011. Assessing  
1492 water stress in Mediterranean lotic systems: insights from an artificially intermittent river in  
1493 Greece. *Aquat. Sci.* 73, 581-597.
- 1494 Skoulikidis, N., Amaxidis Y., 2009. Origin and dynamics of dissolved and particulate nutrients in a  
1495 minimally disturbed Mediterranean river with intermittent flow. *J. Hydrol.* 37, 218–229
- 1496 Smith, B., 1997. Water: a critical resource, in: King, R., Proudfoot, L., Smith, B., (Eds), *The*  
1497 *Mediterranean: environment and society*. Arnold, London, pp 227–251

- 1498 Snelder, T.H., Datry, T., Lamouroux, N., Larned, S.T., Sauquet, E., Pella, H., Catalogne, C., 2013.  
1499 Regionalization of patterns of flow intermittence from gauging station records. *Hydrol. Earth Syst.*  
1500 *Sci.* 17, 2685-2699.
- 1501 Sparling, D.W., Fellers, G.M., McConnell, L.L., 2001. Pesticides and amphibian population declines in  
1502 California, USA. *Environmental Toxicology and Chemistry* 20, 1591-1595.
- 1503 Stanley, E.H., Fisher, S.G., Grimm, N.B., 1997. Ecosystem expansion and contraction in streams.  
1504 *BioScience*, 47, 427-435.
- 1505 Stanley, E.H., Fisher, S.G., Jones, J.B., 2004. Effects of water loss on primary production: a landscape-  
1506 scale model. *Aquat. Sci.* 66, 130–138.
- 1507 Stefanidis, K., Panagopoulos, Y., Psomas, A., Mimikou, M., 2016. A methodological approach for  
1508 evaluating ecological flows using ecological indicators: A case study in River Pinios, Greece. 1<sup>st</sup>  
1509 GLOBAQUA Intern. Conf. Managing The Effects Of Multiple Stressors on Aquatic Ecosystems  
1510 Under Water Scarcity, 11-12 January 2016, Freising (Germany).
- 1511 Steward, A.L., Marshall, J.C., Sheldon, F., Harch, B., Choy, S., Bunn, S.E., Tockner, K., 2011. Terrestrial  
1512 invertebrates of dry river beds are not simply subsets of riparian assemblages. *Aquat. Sci.* 73,  
1513 551–566.
- 1514 Steward, A.L., von Schiller, D., Tockner, K., Marshall, J.C., Bunn, S.E., 2012. When the rivers runs dry:  
1515 human and ecological values of dry riverbeds. *Front. Ecol. Environ.* 10, 202–209.
- 1516 Suárez, M.L., Vidal-Abarca, M.R., 2008. Un índice para valorar el estado de conservación de las  
1517 ramblas mediterráneas (Índice de Alteración de Ramblas = IAR). *Tecnología del Agua*, 239: 67-78.
- 1518 Suárez, M. L., Sánchez-Montoya, M.M., Gómez, R., Arce, M.I., del Campo, R., Vidal-Abarca, M. R.,  
1519 2016. Functional response of aquatic invertebrate communities along two natural stress  
1520 gradients (water salinity and flow intermittence) in Mediterranean streams. *Aquat. Sci.* n/a-n/a
- 1521 TempQsim Consortium, 2006. Critical issues in the water quality dynamics of temporal rivers—  
1522 evaluation and recommendations of the tempQsim project, in: Froebrich, J., Bauer, M., (Eds)  
1523 Enduser Summary. Hannover, Germany
- 1524 Tierno de Figueroa, J.M., Lopez-Rodriguez, M.J., Fenoglio, S., Sanchez-Castillo, P., Fochetti, R., 2013.  
1525 Freshwater biodiversity in the rivers of the Mediterranean basin. *Hydrobiologia* 719, 137-186.
- 1526 Timoner, X., 2014. Stream biofilm responses to flow intermittency. PhD thesis University of Girona.
- 1527 Timoner X., Buchaca, T. Acuña, V. Sabater S., 2014a. Photosynthetic pigment changes and adaptations  
1528 in biofilms in response to flow intermittency. *Aquat. Sci.* 76, 565-578.

- 1529 Timoner X., Acuña, V., Frampton, L., Pollard, P., Sabater, S., Bunn S.E., 2014b. Biofilm functional  
1530 responses to the rehydration of a dry intermittent stream. *Hydrobiologia* 727, 185–195.
- 1531 Timoner X., Borrego, C.M., Acuña, V., Sabater, S., 2014c. The dynamics of biofilm bacterial  
1532 communities is driven by flow wax and wane in a temporary stream. *Limnol. Oceanogr.* 59, 2057–  
1533 2067.
- 1534 Tockner, K., Uehlinger, U., Robinson, C.T., Tonolla, D., Siber, R., Peter, F.D., 2009. Introduction to  
1535 European Rivers, in: Tockner, K., Uehlinger, U., Robsinson, C.T. (Eds), *Rivers of Europe*. Academic  
1536 Press, London p 1–23.
- 1537 Tornés, E., Ruhí, A., 2013. Flow intermittency decreases nested and specialization of diatom  
1538 communities in Mediterranean rivers. *Freshw. Biol.* 58, 2555-2566.
- 1539 Tzoraki, O., Nikolaidis, N., 2007. A generalized framework for modeling the hydrologic and  
1540 biogeochemical response of a Mediterranean temporary river basin. *J. Hydrol.* 346, 112– 121.
- 1541 Tzoraki, O.A., Dörflinger, G., Kathijotes, N., Kontou, A., 2014. Nutrient-based ecological consideration  
1542 of a temporary river catchment affected by a reservoir operation to facilitate efficient  
1543 management. *Water Sci. Technol.* 69, 847–854.
- 1544 Tzoraki O., Nikolaidis, N., Amaxidis, Y., Skoulikidis, N., 2007. In-stream biogeochemical processes of a  
1545 temporary river. *Environ. Sci. Technol.* 41, 1225-1231.
- 1546 UNEP/MAP, 2003. Riverine transport of water, sediments and pollutants to the Mediterranean Sea.  
1547 UNEP/Mediterranean Action Plan, Athens, Greece.
- 1548 UNEP, 1992. *World Atlas of Desertification*. Edward Arnold. London.
- 1549 Uys, M.C., O’Keeffe, J.H., 1997. Simple words and fuzzy zones: early directions for temporary river  
1550 research in South Africa. *Environ. Manage.* 21, 517–53.
- 1551 Vander Vorste, R., Corti, R., Sagouis, A., Datry, T., 2015a. Invertebrate communities in gravel-bed,  
1552 braided rivers are highly resilient to flow intermittence. *Freshw. Sci.* (in press).
- 1553 Vander Vorste, R., Malard, F., Datry, T., 2015b. Is drift the primary process promoting the resilience of  
1554 river invertebrate communities? A manipulative field experiment in an alluvial, intermittent river.  
1555 *Freshw. Biol.* (in press).
- 1556 Vardakas, L., Kalogianni, E., Zogaris, S., Koutsikos, N., Vavalidis, T., Koutsoubas, D., Skoulikidis, N.,  
1557 2015. Distribution patterns of fish assemblages in an Eastern Mediterranean intermittent river.  
1558 *Knowl. Manag. Aquat. Ecosyst.* 416, 30.

- 1559 Vardakas, L., Tzoraki, O., Skoulikidis, N., Economou, A.N., Nikolaidis, N., 2009. Developing a  
1560 preliminary River Basin Management Plan for the Evrotas River, Southern Greece. Workshop  
1561 WG3: Inter-comparison of the first RBMP of the European member states regarding  
1562 implementation of measures to reduce nutrient losses from rural areas 18-19 May 2008,  
1563 Wageningen, Holland.
- 1564 Vidal-Abarca, M.R., 1990. Los ríos de las cuencas áridas y semiaáridas: una perspectiva ecológica  
1565 comparativa y de síntesis. *Scientia gerundensis* 16, 219–228.
- 1566 Vila-Gispert, A., Garcia-Berthou, E., Moreno-Amich, R., 2002. Fish zonation in a Mediterranean  
1567 stream: Effects of human disturbances. *Aquat. Sci.* 64, 163–170.
- 1568 Vogiatzakis, I.N., Mannion, A.M., Griffiths, G.H., 2006. Mediterranean ecosystems: problems and tools  
1569 for conservation. *Prog. Phys. Geogr.* 30, 175–200.
- 1570 von Schiller, D., Acuña, V., Graeber, D., Martí, E., Ribot, M., Sabater, S., Timoner, X., Tockner, K., 2011.  
1571 Contraction, fragmentation and expansion dynamics determine nutrient availability in a  
1572 Mediterranean forest stream. *Aquat. Sci.* 73, 485–498.
- 1573 von Schiller, D., Marcé, R., Obrador, B., Gómez-Gener, L., Casas-Ruiz, J.P., Acuña, V., Koschorrek M.,  
1574 2014. Carbon dioxide emissions from dry watercourses. *Inland Waters* 4, 377-382.
- 1575 Water Development Department. Annual Report 2014. Water Development Department. [online].  
1576 Available from:  
1577 [http://www.moa.gov.cy/moa/wdd/wdd.nsf/All/FC6C018F38B90DB7C2257E820030F17A/\\$file/FI](http://www.moa.gov.cy/moa/wdd/wdd.nsf/All/FC6C018F38B90DB7C2257E820030F17A/$file/FI)  
1578 [NAL\\_ENGLISH\\_2014.pdf](http://www.moa.gov.cy/moa/wdd/wdd.nsf/All/FC6C018F38B90DB7C2257E820030F17A/$file/FI) [Accessed September 27, 2015].
- 1579 Williams, D.D., 2008. *The biology of temporary waters*. Oxford University Press, New York.
- 1580 Williams, D.D., 1996. Environmental constraints in temporary fresh waters and their consequences for  
1581 the insect fauna. *J. N. Am. Benthol. Soc.* 15, 634-650.
- 1582 Wishart, M., 2000. The terrestrial invertebrate fauna of a temporary stream in southern Africa. *Afr.*  
1583 *Zool.* 35, 193–200.
- 1584 Wriedt, G., Van der Velde, M., Aloe, A., Bouraoui, F., 2009 Estimating irrigation water requirements in  
1585 Europe. *J Hydrol.* 373, 527-544.
- 1586 Yassoglou, N.J., Catacoustinos, D., Kouskolekas, A., 1964. Land use in the semi-arid zone of Greece, in:  
1587 Land use in semi-arid Mediterranean climates, Unesco, International Geographical Union  
1588 Symposium, Iraklion (Greece), 19-26 September 1962, pp. 63-67.

- 1589 WWF, 2003. WWF's Water and Wetland Index. Critical issues in water policy across Europe. World  
1590 Wide Fund For Nature, Madrid, Spain.
- 1591 Zogaris, S., Chatzinikolaou, Y., Koutsikos, N., Oikonomou, E., Giakoumi, S., Economou, A.N., Vardakas,  
1592 L., Segurado, P., Ferreira, M.T. 2012. Assessment of fish assemblages in Cyprus Rivers for the  
1593 implementation of Directive 2000/60/EC. Specialized Consultancy Services for the Assessment of  
1594 Fish Assemblages in Cyprus Rivers – Implementation of the Directive 2000/60/EC. Final Report of  
1595 Second Phase of the Project. Hellenic Center for Marine Research - Institute of Marine Biological  
1596 Resources and Inland Waters / Instituto Superior de Agronomia, Universidade Técnica de Lisboa,  
1597 pp. 205.
- 1598 Zoumides, C., Bruggeman, A., Zachariadis, T. and Pashiardis, S. (2013). Quantifying the Poorly Known  
1599 Role of Groundwater in Agriculture: the Case of Cyprus. *Water Resour. Manag.* 27, 2501–2514.
- 1600
- 1601
- 1602
- 1603