



**HAL**  
open science

## Non-negative Decomposition of Geophysical Dynamics

Manuel Lopez Radcenco, Ronan Fablet, Abdeldjalil Aissa El Bey, Pierre Ailliot

► **To cite this version:**

Manuel Lopez Radcenco, Ronan Fablet, Abdeldjalil Aissa El Bey, Pierre Ailliot. Non-negative Decomposition of Geophysical Dynamics. GODAE OceanView International School 2017, Oct 2017, Palma, Spain. hal-01739801

**HAL Id: hal-01739801**

**<https://hal.science/hal-01739801v1>**

Submitted on 21 Mar 2018

**HAL** is a multi-disciplinary open access archive for the deposit and dissemination of scientific research documents, whether they are published or not. The documents may come from teaching and research institutions in France or abroad, or from public or private research centers.

L'archive ouverte pluridisciplinaire **HAL**, est destinée au dépôt et à la diffusion de documents scientifiques de niveau recherche, publiés ou non, émanant des établissements d'enseignement et de recherche français ou étrangers, des laboratoires publics ou privés.





**IMT Atlantique**  
Bretagne-Pays de la Loire  
École Mines-Télécom

# NON-NEGATIVE DECOMPOSITION OF GEOPHYSICAL DYNAMICS

## 1. Abstract

The decomposition of geophysical processes into relevant modes is a key issue for characterization, forecasting and reconstruction problems in environmental sciences. Moreover, the blind separation of contributions associated with different sources is a classical problem in signal and image processing. Recently, significant advances have been reported with the introduction of non-negative and sparse formulations. In this work, we address the blind decomposition of linear operators or transfer functions between variables of interest, with an emphasis on a non-negative setting. We illustrate the relevance of these decompositions for the analysis, prediction and reconstruction of geophysical dynamics.

## 2. Context and motivation

**Satellite remote sensing:**

- ▶ Huge datasets exist.
- ▶ Largely under-exploited scientific potential.

**General objective:** Exploit satellite remote sensing datasets to improve our understanding of geophysical processes.

**Specific objective:** Characterization and decomposition of variable relationships from observations.

## 3. Model

**Non-negative linear decomposition:**

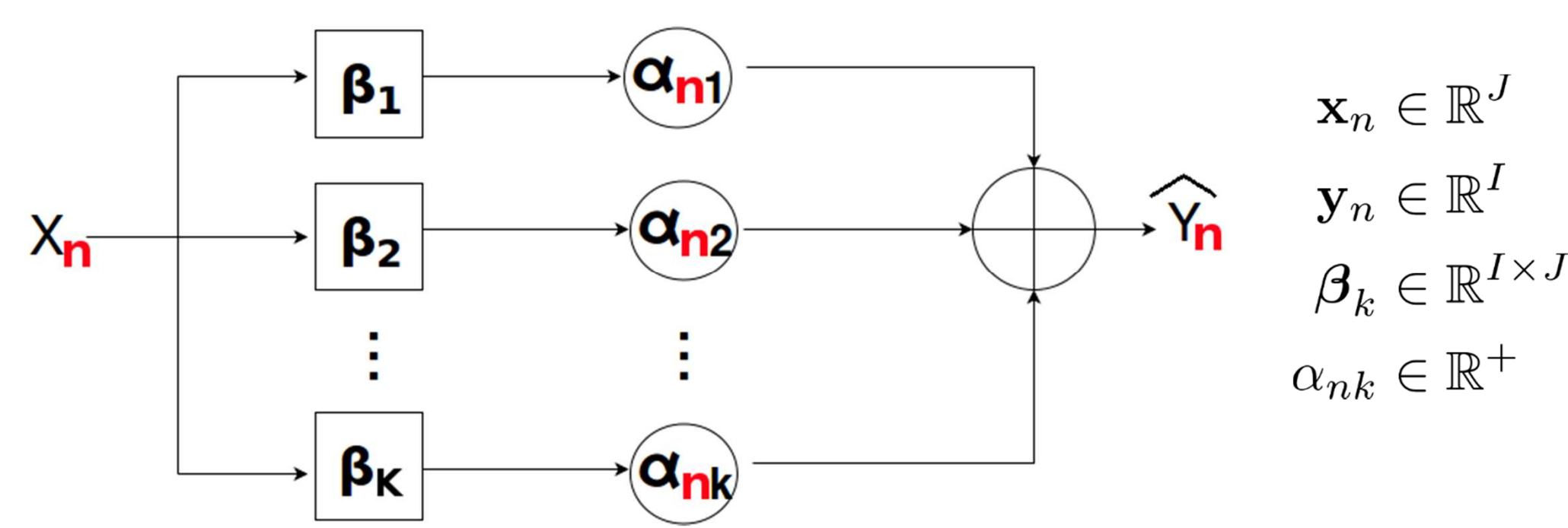


Fig. 1: Model block diagram

**Non-negative superposition of linear modes:**

$$y_n = \sum_{k=1}^K \alpha_{nk} \beta_k x_n + \omega_n$$

Subject to  $\begin{cases} \alpha_{nk} \geq 0, & \forall k \in [1, K], \forall n \in [1, N] \\ \|\beta_k\|_F = 1, & \forall k \in [1, K] \end{cases}$

- ▶ Linear modes  $\beta_k$  are shared by all observation pairs.
- ▶ Non-negative mixing coefficients  $\alpha_{nk}$  are specific to each observation pair.
- ▶ Model characterization can be reformulated as a dictionary learning problem.

## 4. Applications

### I. Upper ocean dynamics segmentation

**Case study:** Alboran Sea (35°N - 38°N, 0°W - 5°W).

▶ Daily synthetic images (2009- 2012):

- Sea surface temperature (SST).
- Sea surface salinity (SSS).

▶ Cold water intake from the Atlantic through the Gibraltar Strait:

- Strong seasonal patterns.
- Inversion of SST/SSS correlation.

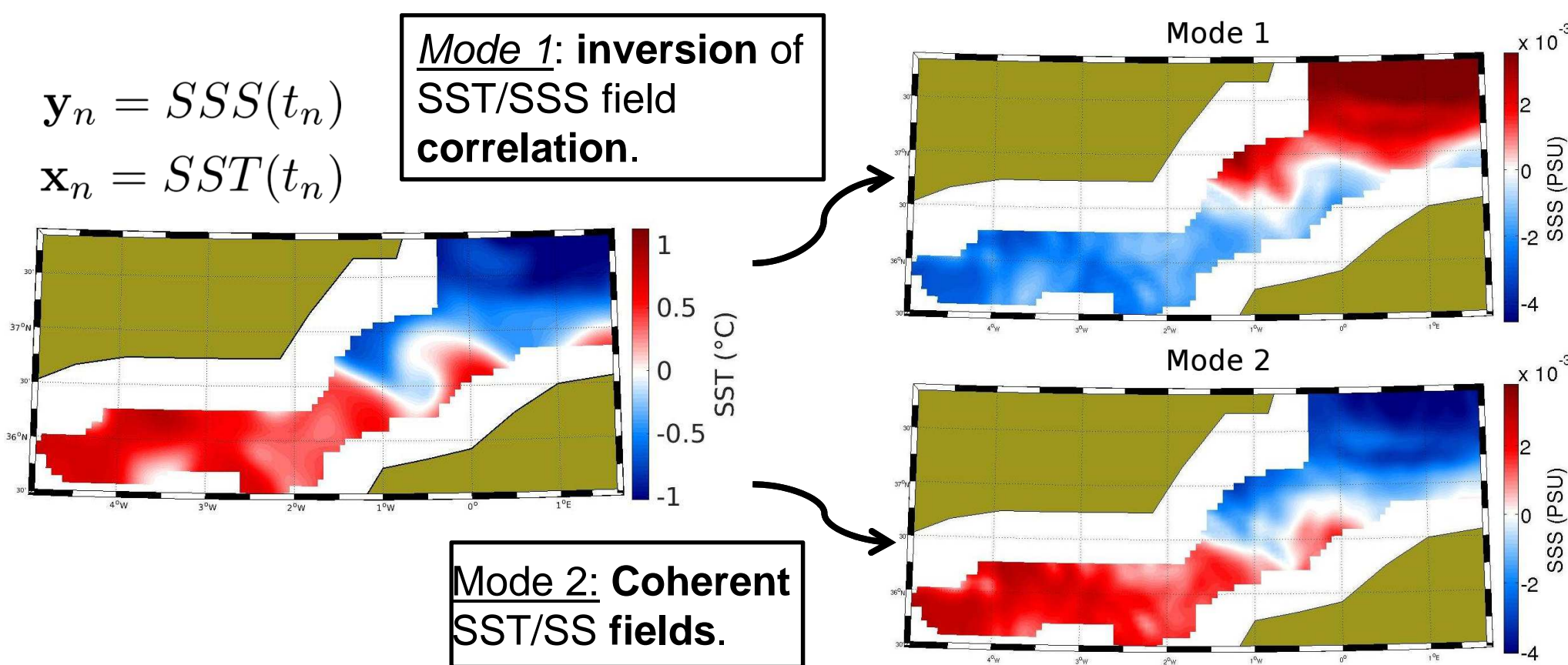


Fig. 2: Modal predictions of SSS from SST for a bi-modal non-negative decomposition model.

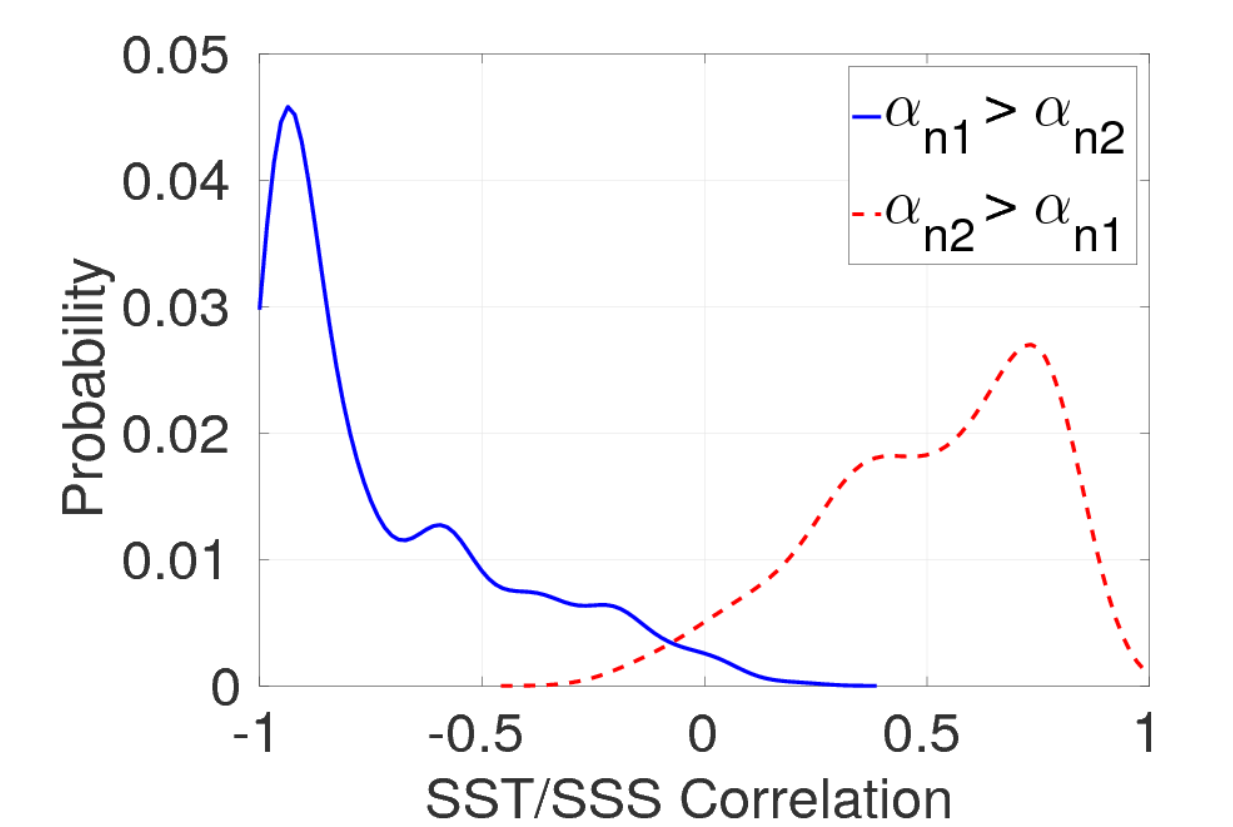


Fig. 3: SST/SSS field correlation coefficient distribution.

### II. Analog forecasting of dynamical systems

**Case study:** Lorenz '96 dynamical system

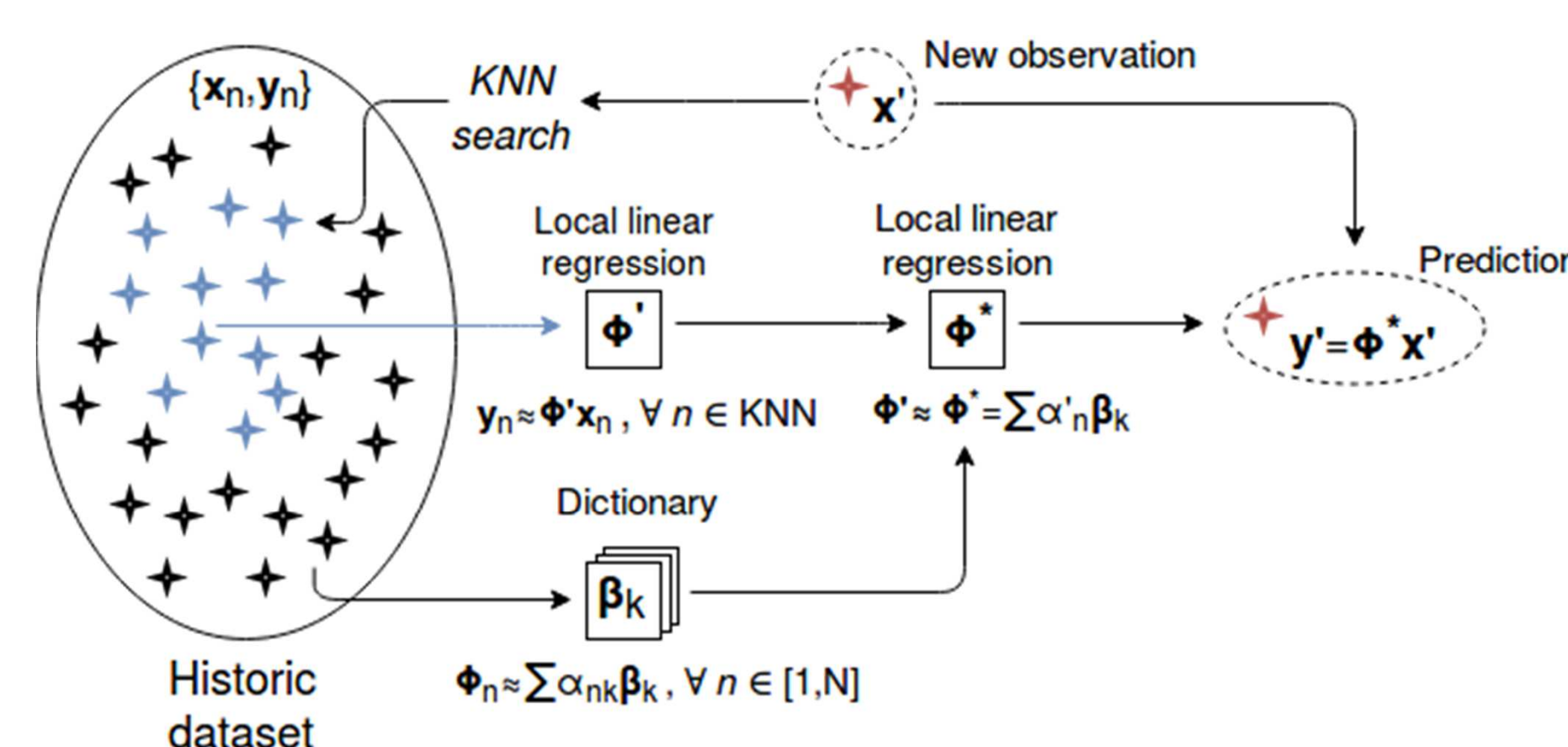


Fig. 4: Analog forecasting with non-negative decomposition.

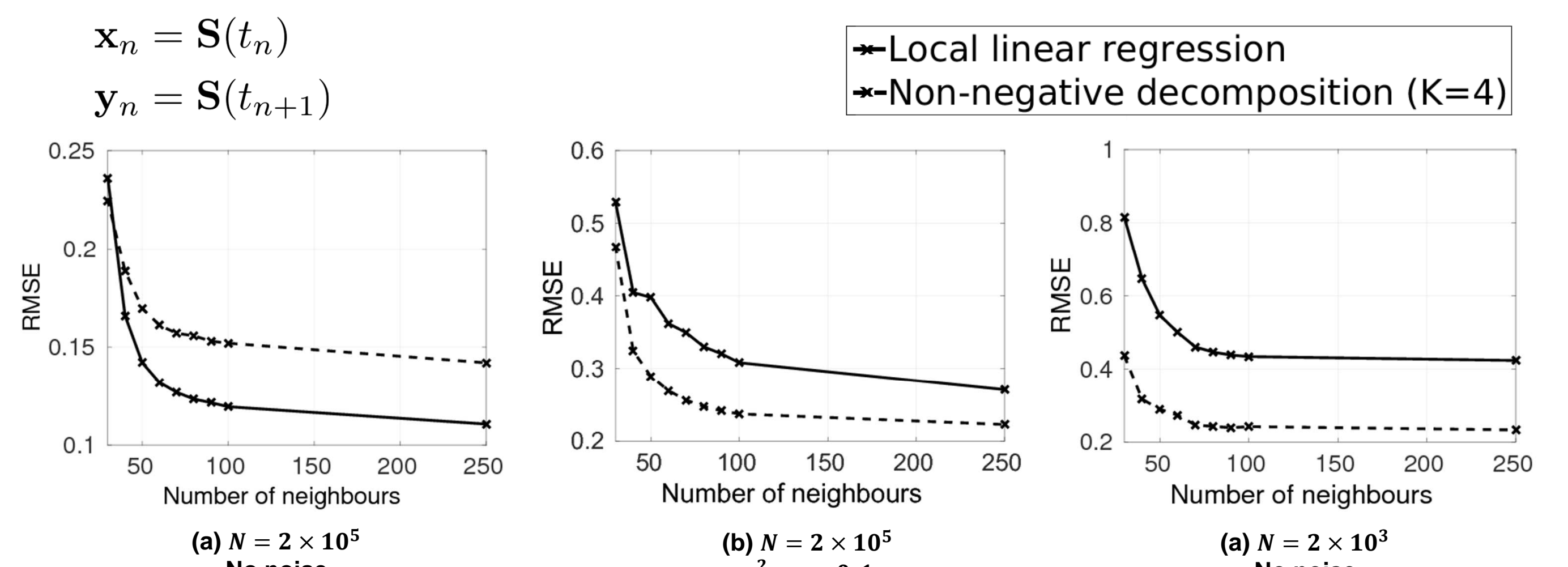


Fig. 5: Normalized forecasting RMSE vs. number of analogs used to estimate locally-linear forecasting operators.

### III. Super-resolution of sea surface height (SSH) fields

**Case study:** Western Mediterranean Sea (36.5°N - 40°N, 1.5°E - 8.5°E).

$$x_n = [SSH_{LR}(p_{s_n}, t_0), SST(p_{s_n}, t_0)] \quad y_n = SSH_{HR}(s_n, t_0)$$

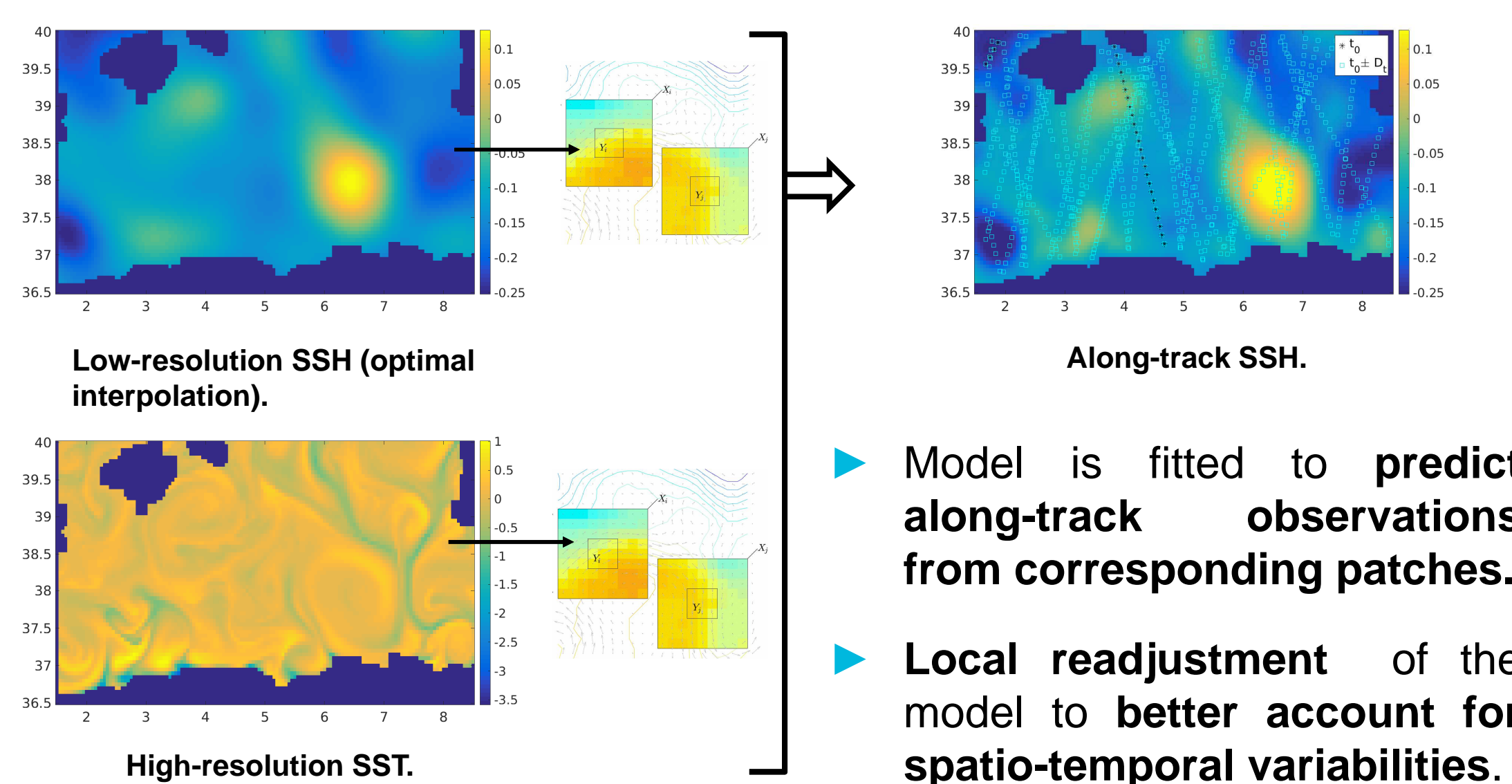


Fig. 6: Patch-based super-resolution of SSH fields from OI-SSH, SST and along-track SSH.

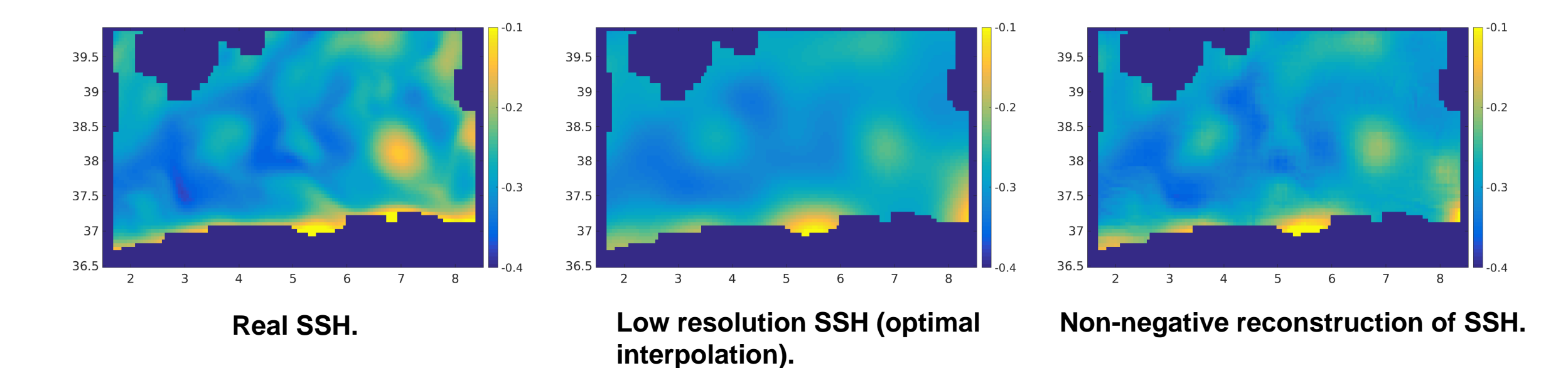


Fig. 7: High-resolution SSH image reconstruction, April 20th, 2012

	K = 2	K = 5	K = 10
PCA	0.1807	<b>0.1734</b>	0.1680
KSVD	0.2228	0.2228	0.2228
NN	0.1807	<b>0.1734</b>	<b>0.1666</b>
Global model			0.1755
SSH <sub>LR</sub>			0.2228

Tab. 1: Mean high-resolution SSH field reconstruction error.

## 5. Conclusion

We introduced a new observation-based non-negative decomposition model and explored applications to the characterization and forecasting of geophysical dynamics. The proposed formulation exploits a dictionary-based formulation and has increased flexibility and adaptability, since it allows for the exploitation of alternative constraints. We illustrated the practicality and versatility of the proposed formulation by presenting applications to the analysis of geophysical processes, the prediction of dynamical systems and the super-resolution of altimetric fields. Future work will explore and evaluate alternative model constraints as well as the integration of the proposed approach in analog data assimilation methods. Moreover, an application to the super-resolution of SSH fields from wide-swath pseudo-SWOT observations, possibly enabling the modeling of higher-order geometrical details, is also considered.

Contact : manuel.lopezradcenco@imt-atlantique.fr <http://perso.telecom-bretagne.eu/manuellopezradcenco/>

## Authors

Manuel López-Radcenco<sup>†</sup>  
Ronan Fablet<sup>†</sup>  
Abdeljalil Aïssa-El-Bey<sup>†</sup>  
Pierre Ailliot<sup>‡</sup>

<sup>†</sup>IMT Atlantique, UMR CNRS 6285  
Lab-STICC, UBL, 29238 Brest,  
France

<sup>‡</sup>Laboratoire de Mathématiques de  
Bretagne Atlantique, UMR 6205,  
Université de Brest, 29238 Brest,  
France

## Partners



## References

[1] M. Lopez-Radcenco et al., "Non-negative decomposition of linear relationships: application to multi-source ocean remote sensing data". In IEEE ICASSP 2016, March 2016, Shanghai, China.

[2] M. Lopez-Radcenco et al., "Non-negative decomposition of geophysical dynamics". In ESANN 2017, April 2017, Bruges, Belgium.

[3] M. Lopez-Radcenco et al., "Locally-adapted convolution-based super-resolution of irregularly-sampled ocean remote sensing data", IEEE ICIP 2017, September 2017, Beijing, China.

[4] R. Fablet et al., "Improving mesoscale altimetric data from a multi-tracer convolutional processing of standard satellite-derived products", IEEE TGRS, in press.

## Acknowledgements

This work was supported by ANR (Agence Nationale de la Recherche, grant ANR-13-MONU-0014), Labex Cominlabs project SEACS and OSTST project MANATEE.