

# Procedural cloudscapes

Antoine Webanck<sup>1</sup>, Yann Cortial<sup>2</sup>, Eric Guérin<sup>2</sup>, Eric Galin<sup>1</sup>

<sup>1</sup> Université Lyon 1, CNRS, LIRIS, France

<sup>2</sup> INSA-Lyon, CNRS, LIRIS, France



EUROGRAPHICS  
2018



Lyon 1

**INSA**

INSTITUT NATIONAL  
DES SCIENCES  
APPLIQUÉES  
LYON



LIRIS

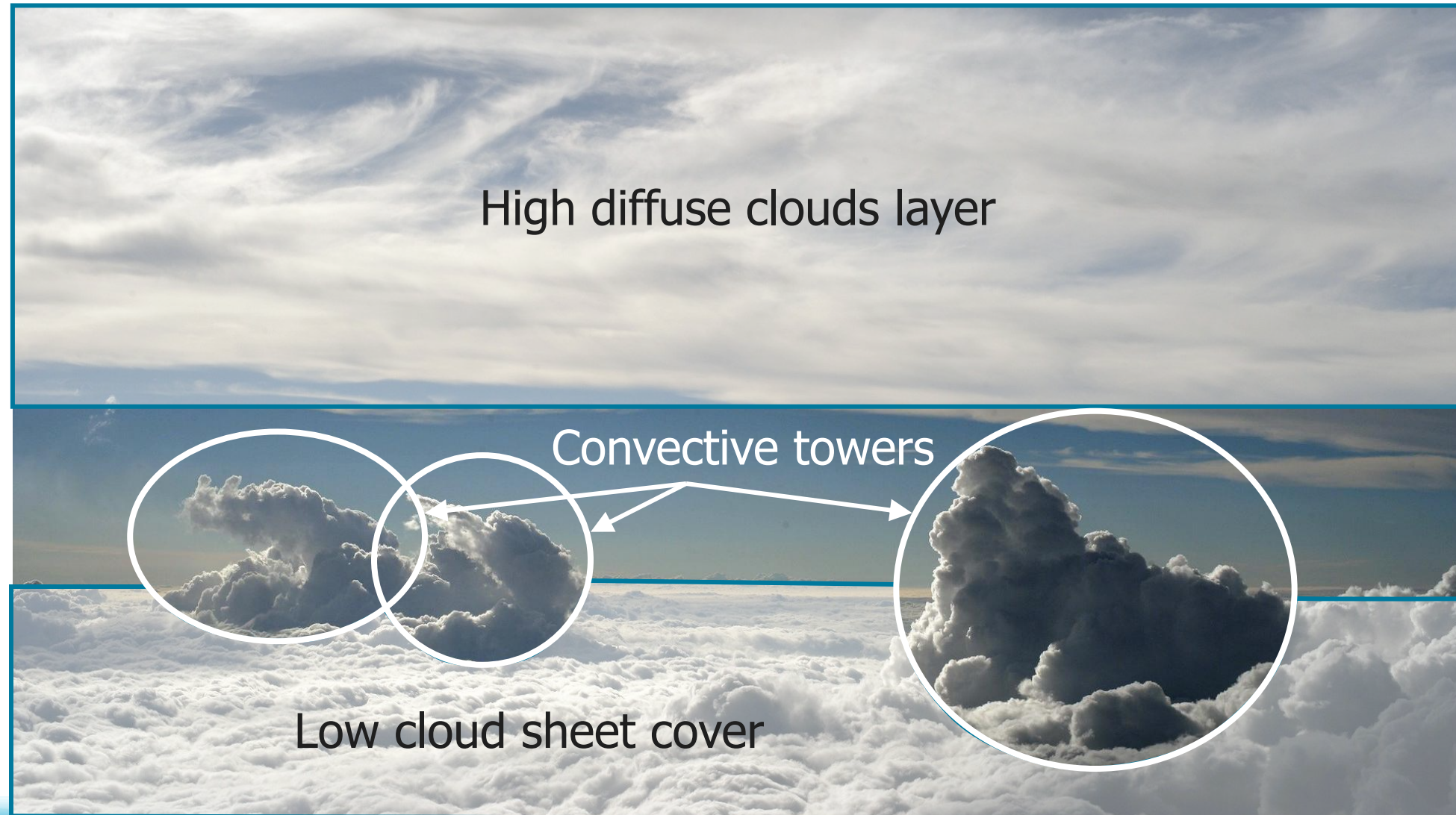
# Introduction

1. Cloudscape model
2. Cloudscape morphing algorithm

Results

Conclusion

# Real example



# Problem

- **Modeling** and **animation** of large scale cloudscales
- User control

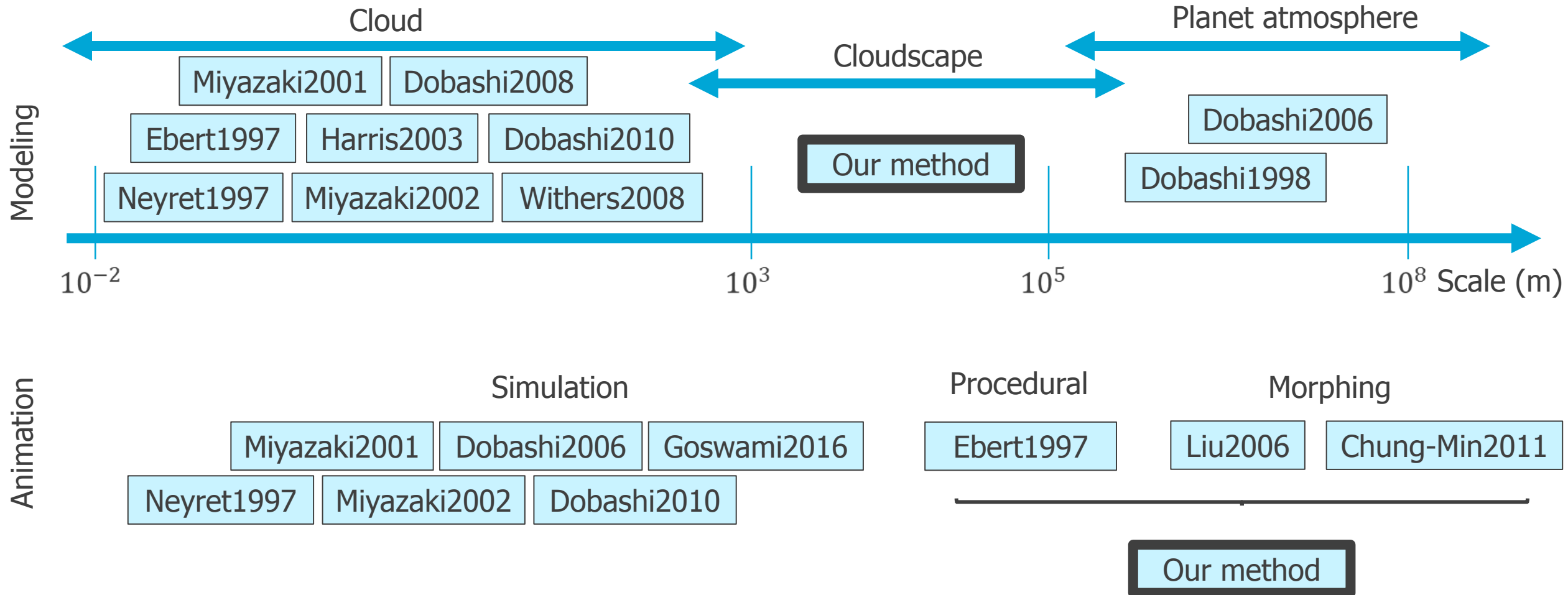
## Scientific challenges

- Define a 4D (3D + t) function

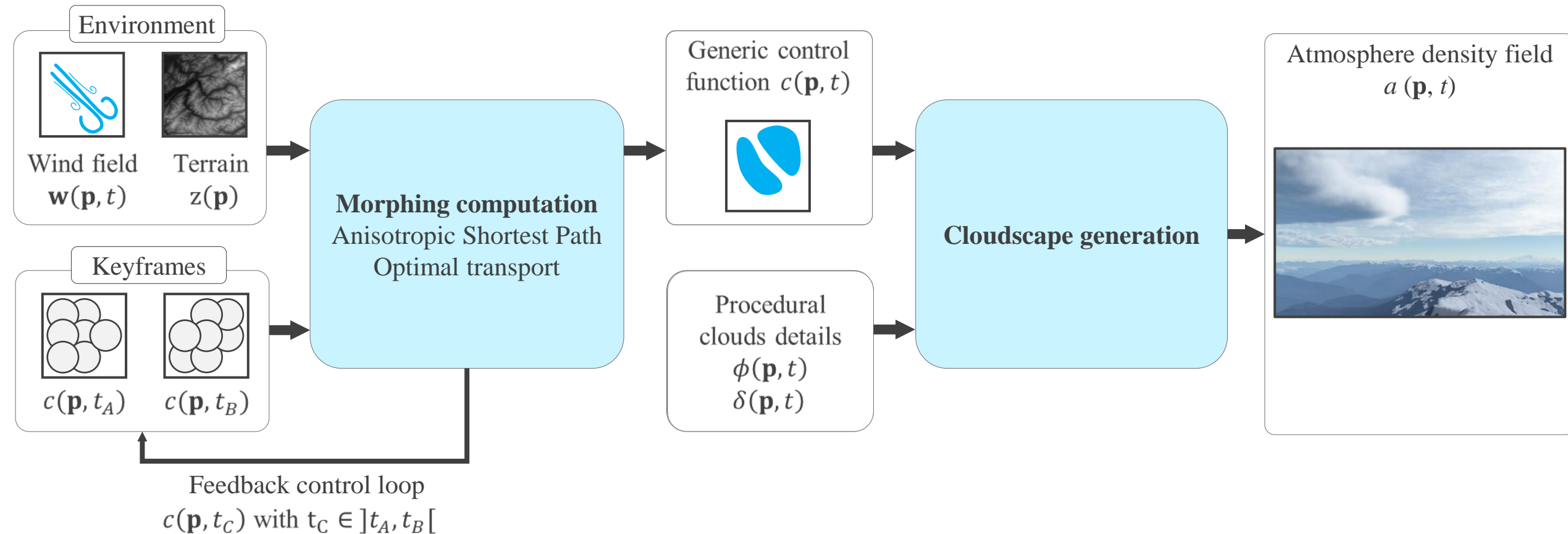
$$a(\mathbf{p}, t): \mathbb{R}^4 \rightarrow \mathbb{R}^+$$

- Authoring such a function is complex
- Chaotic natural phenomena (thermodynamics, fluid physics)

# Related work: atmosphere animation



# Pipeline preview



Introduction

# **1. Cloudscape model**

2. Cloudscape morphing algorithm

Results

Conclusion

# Clouds in meteorology

Clouds names refer to their shape and altitudes

- Cumuliform clouds have prominent convective bulbs
- Stratiform clouds are almost homogeneous layers
- Cirriform clouds are high and look like hair



Cumulus

Stratus

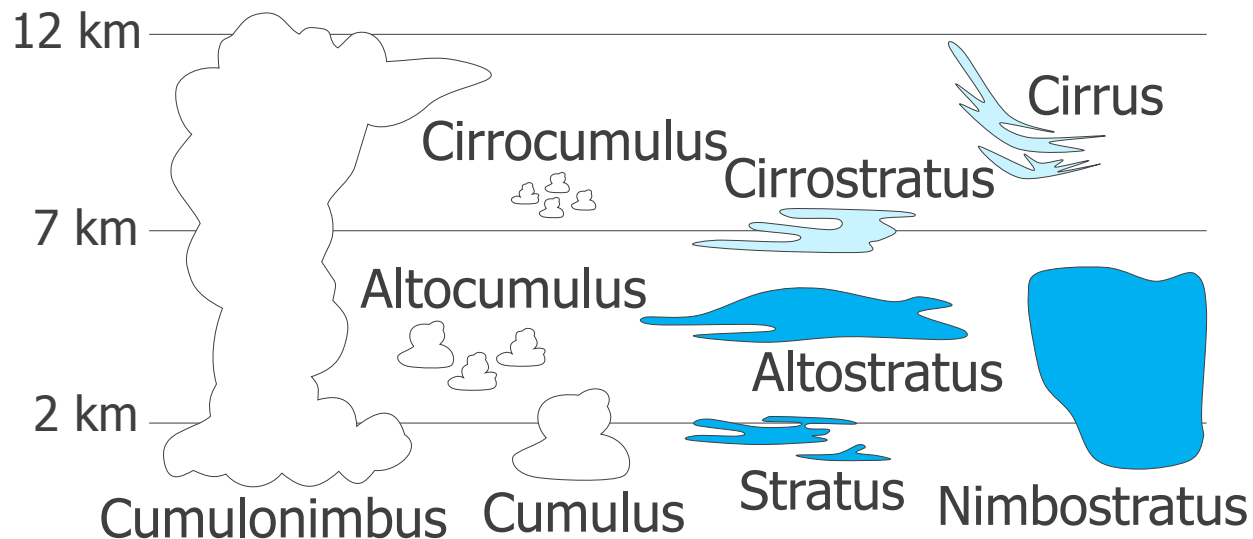
Cirrus



Alto cumulus

Mammatus

Cumulonimbus



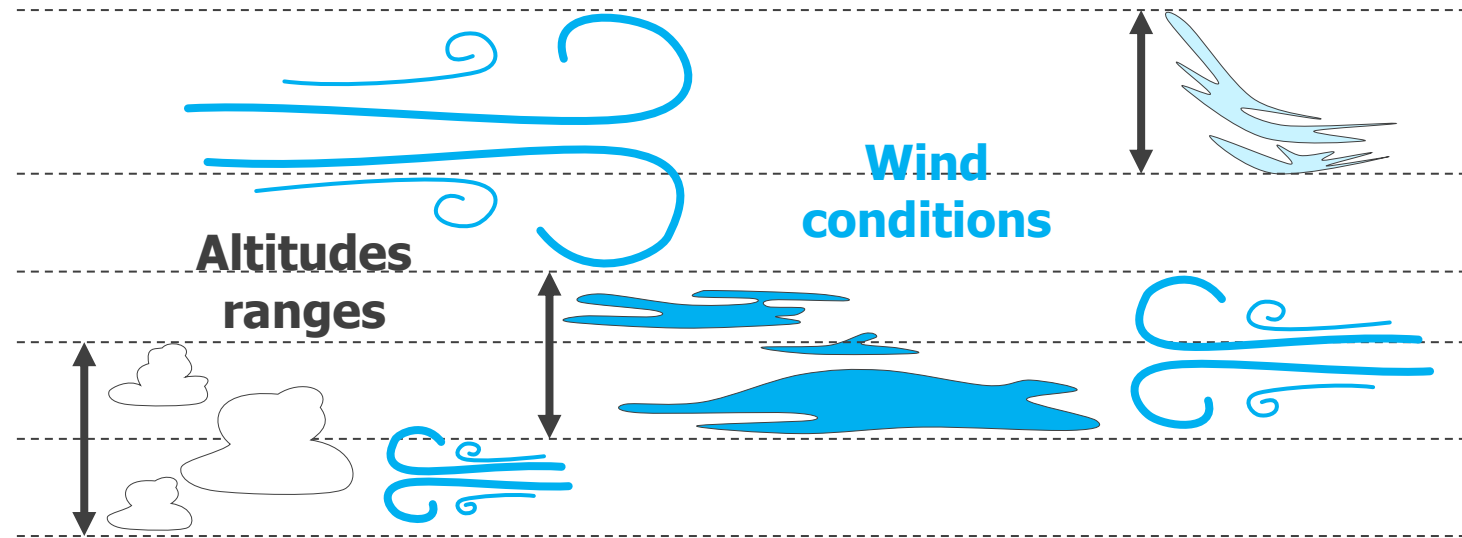
Different clouds at different altitudes

Type	Range (km)
Cirrus	1 to 2
Stratus	0.2 to 0.8
Cumulus	0.1 to 5
Cumulonimbus	7 to 12



# Global cloudscape model

- Cloud density function  $a(\mathbf{p}, t): \mathbb{R}^4 \rightarrow \mathbb{R}^+$
- Each cloud type in a different layer
  - altitude range  $[a, b]$
  - wind field  $w(\mathbf{p}, t)$
  - **control function**
  - **shape and details functions**
- Cloud density function of layer  $i$   
 $a_i(\mathbf{p}, t): \mathbb{R}^4 \rightarrow \mathbb{R}^+$
- Blend of all layers  
 $a(\mathbf{p}, t) = \sum_i a_i(\mathbf{p}, t)$



# Control function

- **Large-scale control function** for the cloud cover

$$c(\mathbf{p}, t): \mathbb{R}^4 \rightarrow \mathbb{R}^+$$

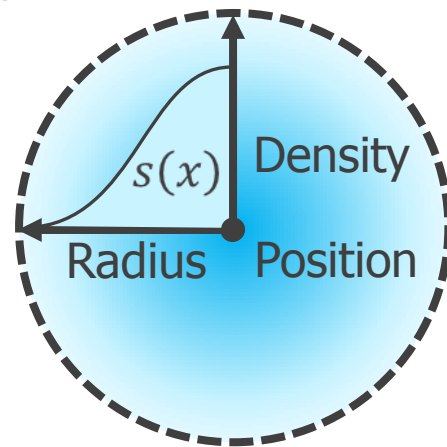
- Defined manually for special effects

- Defined with primitives for morphing

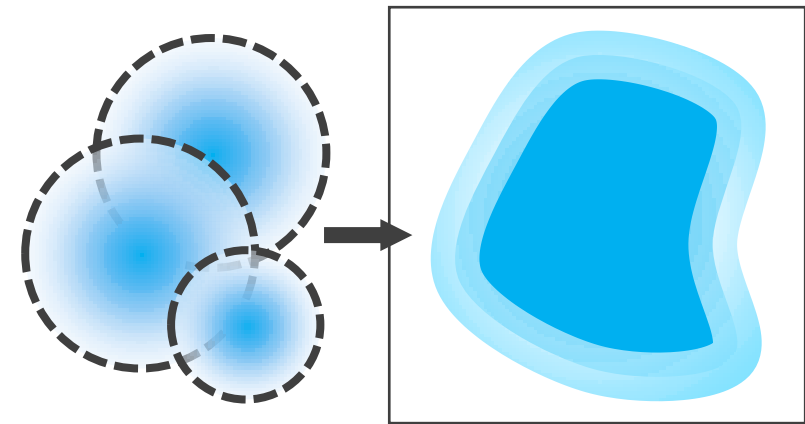
$$c(\mathbf{p}, t) = \sum_j c_j(\mathbf{p}, t)$$

- Primitives parameters

- Maximum density
- Position
- Radius

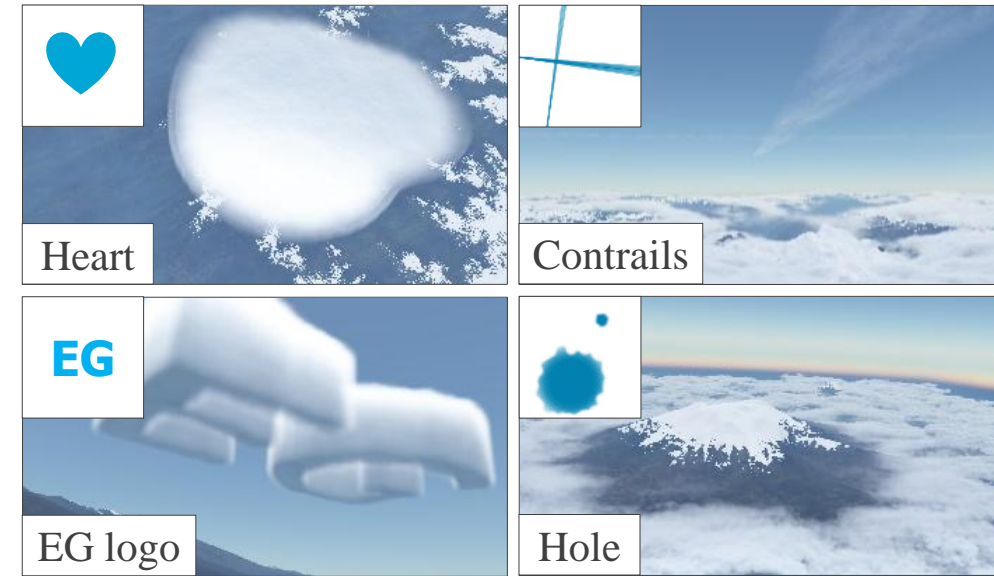


Control primitive



Primitives

Control function



Cover special effects

# Clouds shape and details

- Control function and procedural noise

$$a_i(\mathbf{p}, t) = f(c(\mathbf{p}, t), \phi(\mathbf{p}, t), \delta(\mathbf{p}, t))$$

- Smooth control function

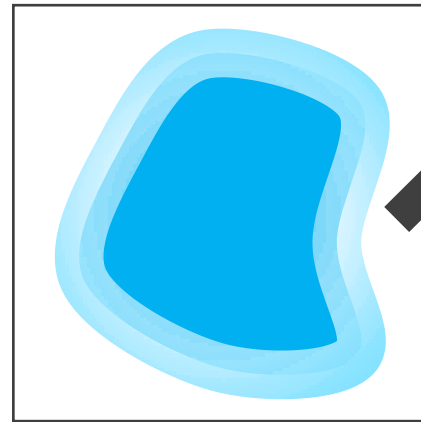
$$c(\mathbf{p}, t) : \mathbb{R}^4 \rightarrow \mathbb{R}^+$$

- Large shape


$$\phi(\mathbf{p}, t) : \mathbb{R}^4 \rightarrow \mathbb{R}^+$$

- Smaller details

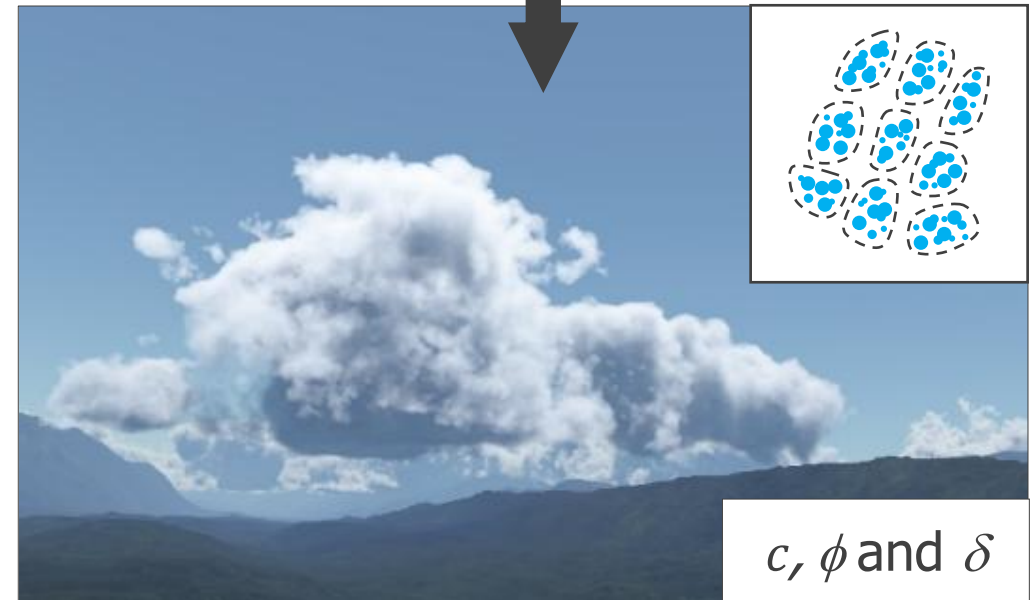
$$\delta(\mathbf{p}, t) : \mathbb{R}^4 \rightarrow \mathbb{R}^+$$



c



c and  $\phi$



c,  $\phi$  and  $\delta$

Introduction

1. Cloudscape model

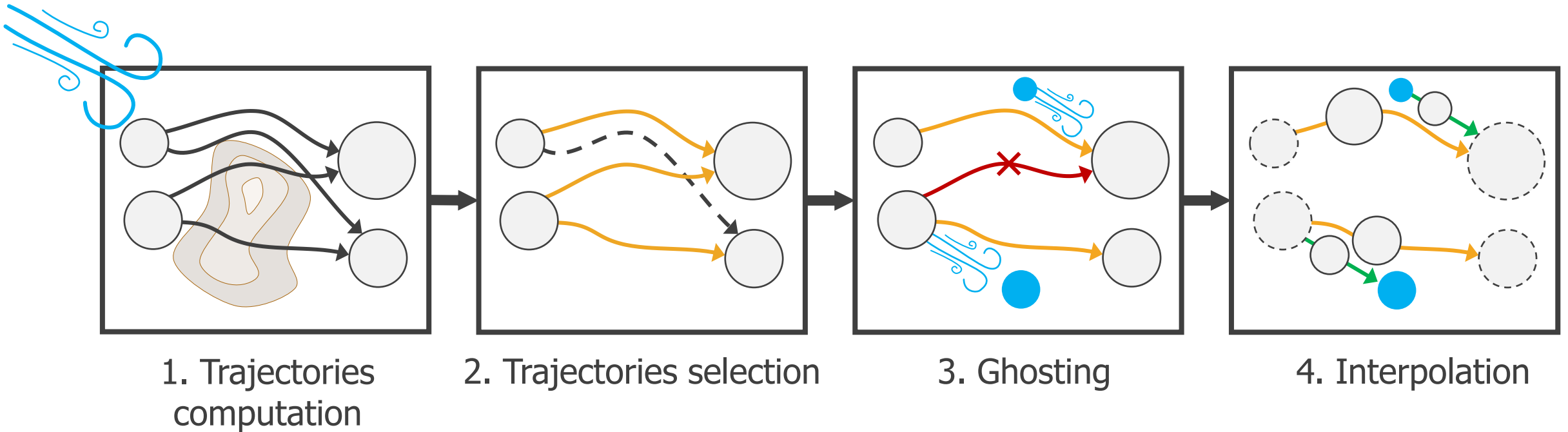
**2. Cloudscape morphing algorithm**

Results

Conclusion

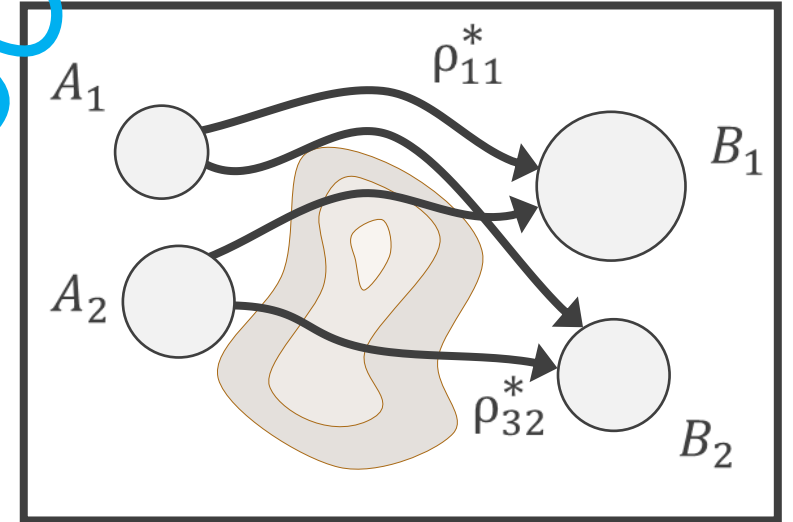
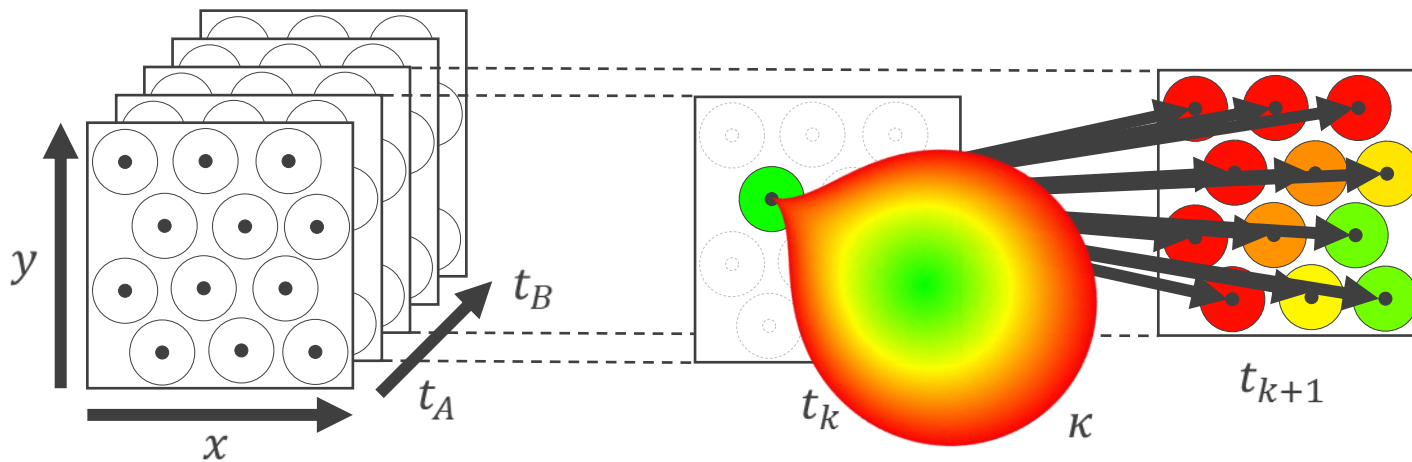
# Cloudscape morphing

- Animate each cloud layer separately
- Morph between subsequent keyframes primitives



# Step 1: trajectories computation

- Compute all **anisotropic shortest paths**  $\rho_{ij}^*$ 
  - Sample the XY domain
  - Discretize time between keyframes  $\Delta t = [t_A, t_B]$  in  $n$  time steps  $t_k$
  - Define anisotropic cost function  $\kappa$  between subsequent samples
  - Anisotropic shortest path between subsequent samples



# Step 1: anisotropic cost function

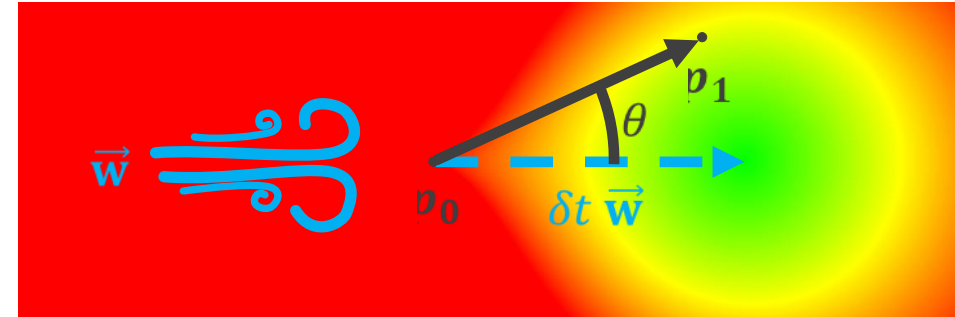
- Anisotropic cost function

- $\kappa(\mathbf{p}_0, t_0, \mathbf{p}_1, t_1): \mathbb{R}^3 \times \mathbb{R}^3 \rightarrow \mathbb{R}^+$

- $\kappa(\mathbf{p}_0, t_0, \mathbf{p}_1, t_1) = \underbrace{\lambda_w \kappa_w}_{\text{Wind}} + \underbrace{\lambda_s \kappa_s + \lambda_e \kappa_e}_{\text{Terrain slope and elevation}}$

Wind

Terrain slope  
and elevation



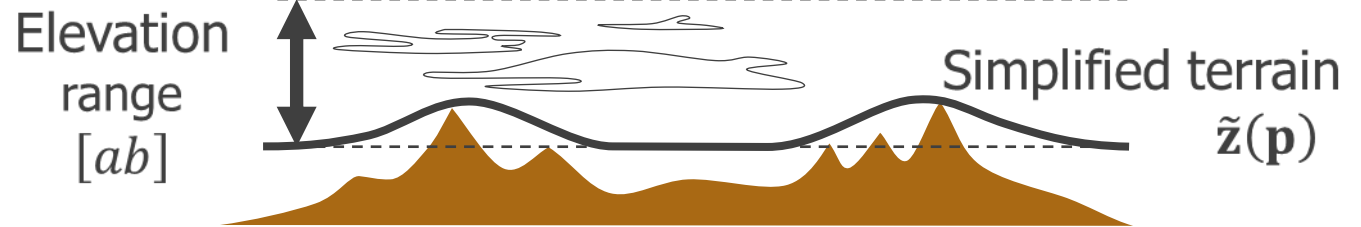
$$\kappa_w(\mathbf{p}_0, t_0, \mathbf{p}_1, t_1) = \underbrace{\|\mathbf{p}_1 - \delta t \vec{w}\|}_{\text{Drag distance}} \cdot \underbrace{(2 - \cos(\theta))}_{\text{Angle}}$$

$$\kappa_s(\mathbf{p}_0, \mathbf{p}_1) = \nabla \tilde{z}(\mathbf{p}_0) \cdot \frac{\mathbf{p}_1 - \mathbf{p}_0}{\|\mathbf{p}_1 - \mathbf{p}_0\|}$$

Slope cost

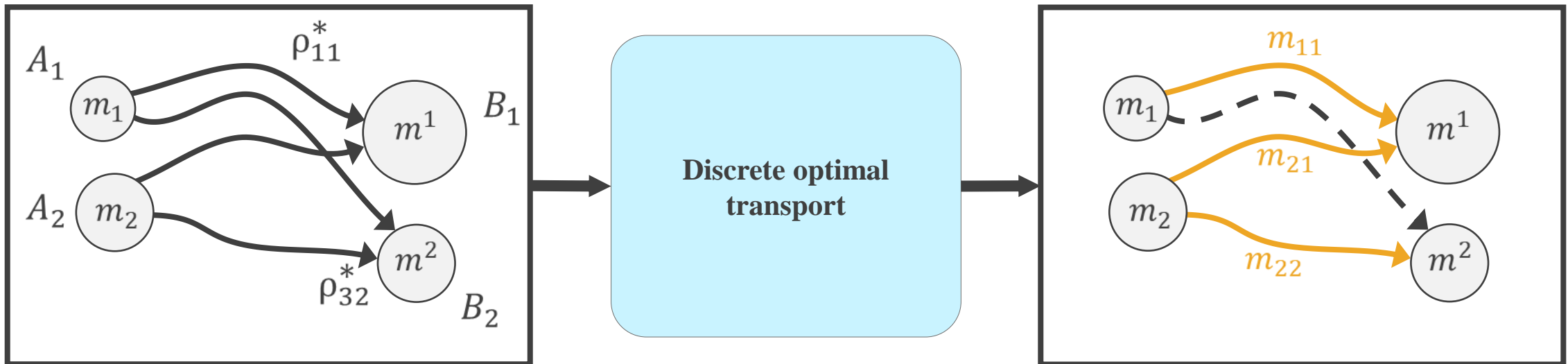
$$\kappa_e(\mathbf{p}_0, \mathbf{p}_1) = \frac{\tilde{z}(\mathbf{p}_0) - a}{b - a}$$

Overlap cost



# Step 2: trajectories selection

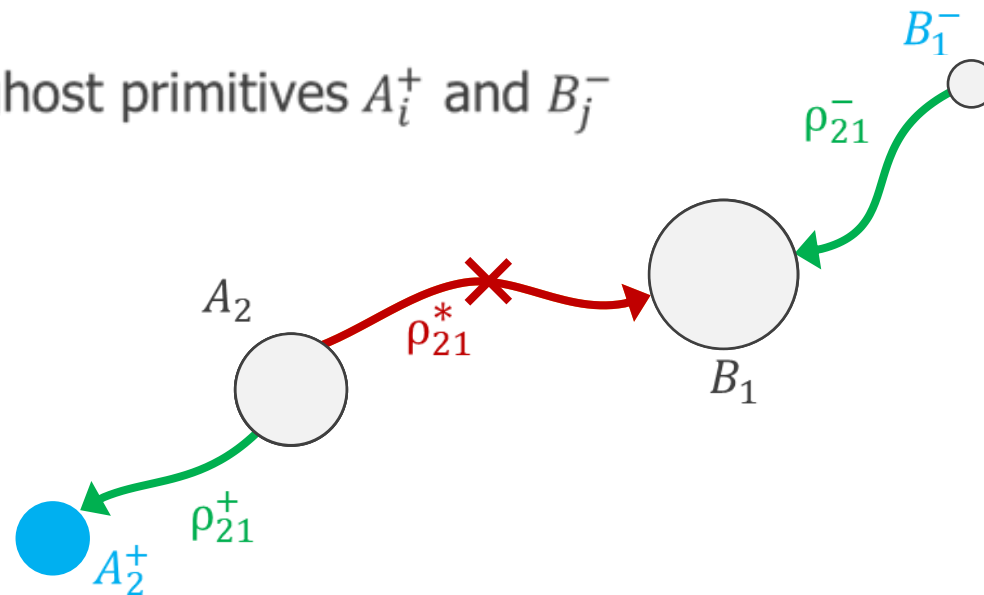
- $n \times m$  known trajectory costs
- Compute mass of initial and final primitives  $m_i$  and  $m^j$
- Apply optimal transport to optimize cost per unit of mass
  - Less than  $n + m - 1$  trajectories subset
  - Masses  $m_{ij}$





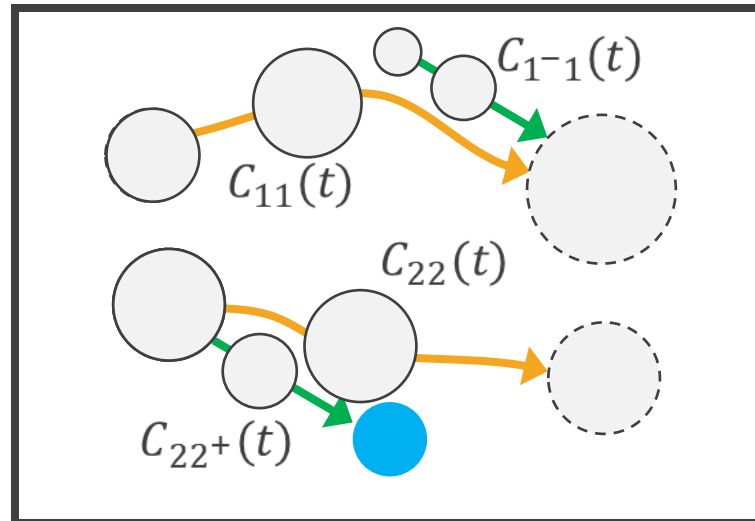
# Step 3: ghosting

- Ghost primitives of null density: appearing or vanishing primitives
- Discard expensive trajectories  $\rho_{ij}^*$
- Extrapolate trajectories following the wind
  - Backward (fade in)  $\rho_{ij}^-$
  - Forward (fade out)  $\rho_{ij}^+$
- Redistribute mass to ghost primitives  $A_i^+$  and  $B_j^-$



# Step 4: interpolation

- One primitive per trajectory
- Interpolate
  - Position following the trajectory
  - Radius linearly
  - Density linearly weighted by relative mass



Introduction

I. Cloudscape model

II. Cloudscape morphing algorithm

**Results**

Conclusion

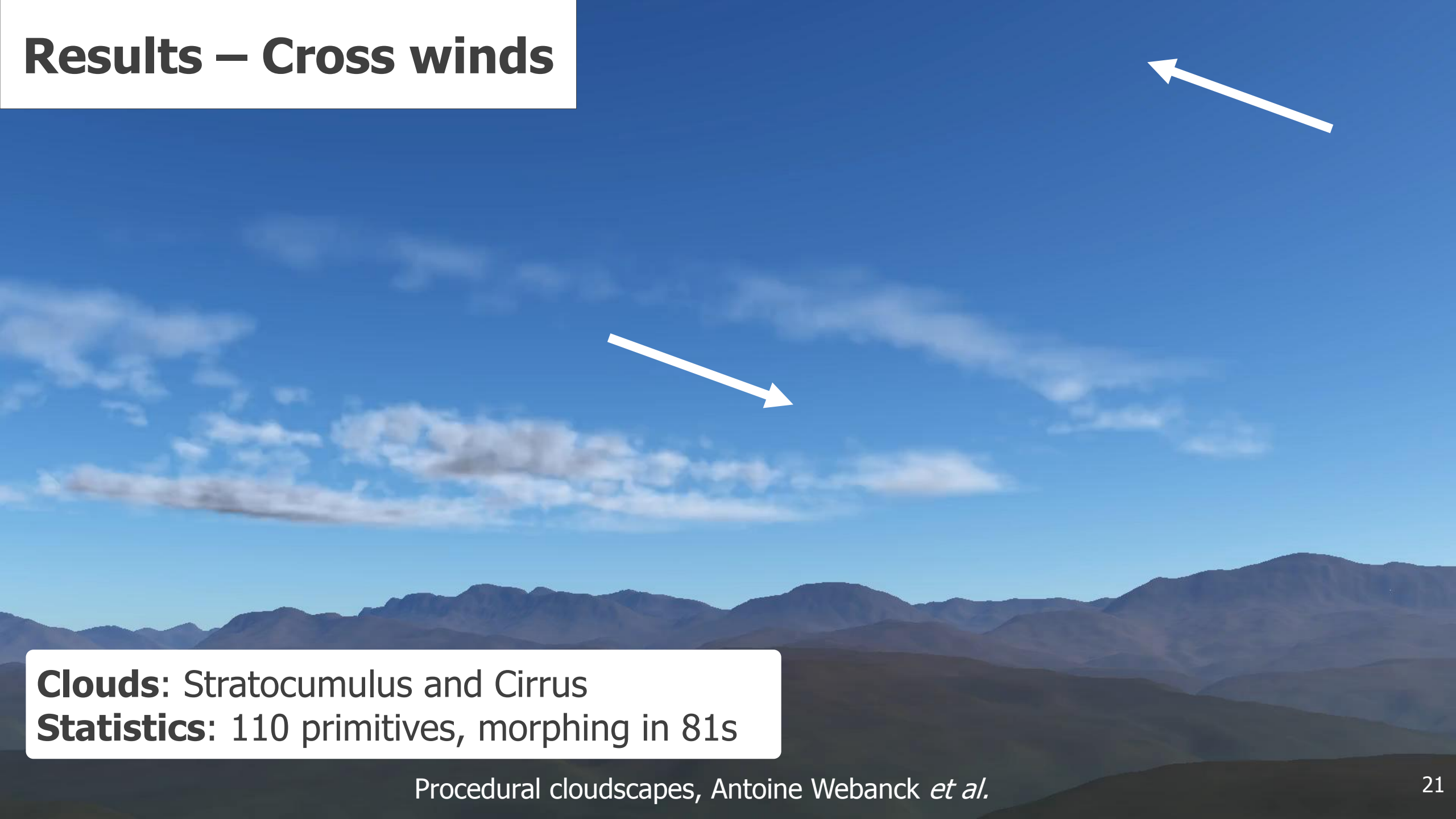
# Results – Cold front

Cirrus

**Clouds:** 8 cloud types

**Statistics:** 8 control functions, no morphing

# Results – Cross winds



**Clouds:** Stratocumulus and Cirrus  
**Statistics:** 110 primitives, morphing in 81s

# Results – Good weather



**Clouds:** Stratus and Cumulus

**Statistics:** 460 primitives, morphing in 68s

# Conclusion

## Controllable procedural animated cloudscape

- Efficient model with procedural details
- Controllable by intuitive key-framing
- Coherent morphing accounting for environment

# Future work

Stratocumulus over the Pacific Ocean, NASA

- More types of clouds
- Inter-layer morphing
- Planet scale



# Procedural cloudscapes

Antoine Webanck<sup>1</sup>, Yann Cortial<sup>2</sup>, Eric Guérin<sup>2</sup>, Eric Galin<sup>1</sup>

<sup>1</sup> Université Lyon 1, CNRS, LIRIS, France

<sup>2</sup> INSA-Lyon, CNRS, LIRIS, France



EUROGRAPHICS  
2018



Lyon 1

**INSA**

INSTITUT NATIONAL  
DES SCIENCES  
APPLIQUÉES  
LYON



LIRIS