



HAL
open science

Calibration of the in situ cosmogenic ^{14}C production rate in New Zealand's Southern Alps

Irene Schimmelpfennig, Joerg M. Schaefer, Brent M. Goehring, Nathaniel Lifton, Aaron E. Putnam, David J. A. Barrell

► **To cite this version:**

Irene Schimmelpfennig, Joerg M. Schaefer, Brent M. Goehring, Nathaniel Lifton, Aaron E. Putnam, et al.. Calibration of the in situ cosmogenic ^{14}C production rate in New Zealand's Southern Alps. Journal of Quaternary Science, 2012, 27 (7), pp.671 - 674. 10.1002/jqs.2566 . hal-01680360

HAL Id: hal-01680360

<https://hal.science/hal-01680360v1>

Submitted on 1 May 2019

HAL is a multi-disciplinary open access archive for the deposit and dissemination of scientific research documents, whether they are published or not. The documents may come from teaching and research institutions in France or abroad, or from public or private research centers.

L'archive ouverte pluridisciplinaire **HAL**, est destinée au dépôt et à la diffusion de documents scientifiques de niveau recherche, publiés ou non, émanant des établissements d'enseignement et de recherche français ou étrangers, des laboratoires publics ou privés.

1
2
3 1 **Calibration of the *in situ* cosmogenic ^{14}C production rate in New**
4 **Zealand's Southern Alps**
5
6
7
8
9
10
11
12

13
14
15
16
17
18
19
20
21
22
23
24
25
26
27
28
29
30
31
32
33
34
35
36
37
38
39
40
41
42
43
44
45
46
47
48
49
50
51
52
53
54
55
56
57
58
59
60

4 Irene Schimmelpfennig^{1*}, Joerg M. Schaefer¹, Brent M. Goehring², Nathaniel Lifton²,
5 Aaron E. Putnam¹, David J.A. Barrell³

6
7 ¹Lamont-Doherty Earth Observatory, Palisades, NY 10964, USA

8 ²Department of Earth and Atmospheric Sciences, Purdue University, West Lafayette, IN 47907, USA

9 ³GNS Science, Dunedin, New Zealand

10 *corresponding author: schimmel@ldeo.columbia.edu

11
12 **Abstract**

13 *In situ* cosmogenic ^{14}C (*in situ* ^{14}C) analysis from quartz-bearing rocks is a novel isotopic
14 tool useful for quantifying recent surface exposure histories (up to ~25 ka). It is
15 particularly powerful when combined with longer-lived cosmogenic isotopes such as
16 ^{10}Be . Recent advances in the extraction of *in situ* ^{14}C from quartz now permit the routine
17 application of this method. However, only a few experiments to calibrate the production
18 rate of *in situ* ^{14}C in quartz have been published to date. Here, we present a new *in situ*
19 ^{14}C production rate estimate derived from a well-dated debris flow deposit in the
20 Southern Alps, New Zealand, previously used to calibrate ^{10}Be production rates. For
21 example, based on a geomagnetic implementation of the Lal/Stone scaling scheme we
22 derive a spallogenic production rate of 11.4 ± 0.9 atoms ^{14}C (g quartz)⁻¹ a⁻¹ and a $^{14}\text{C}/^{10}\text{Be}$
23 spallogenic production rate ratio of 3.0 ± 0.2 . The results are comparable to production
24 rates from previous calibrations in the northern hemisphere.

25
26 **Keywords:** *in situ* ^{14}C ; short-lived cosmogenic nuclide; production rate calibration; New
27 Zealand; Southern Alps
28

29 Introduction

30 Surface exposure dating with *in situ* cosmogenic nuclides such as ^{10}Be , ^{26}Al , ^{36}Cl , ^3He
31 and ^{21}Ne is widely used to quantify landscape processes. The potential of the relatively
32 short-lived *in situ* ^{14}C (half-life = 5730 years) to constrain recent and complex surface
33 exposure histories has long been recognized (e.g. Lal, 1991), but its extraction from
34 terrestrial silicates has proven challenging. Unlike the longer-lived (e.g. ^{10}Be , half-life
35 1.39 Ma) and stable (^3He and ^{21}Ne) nuclides, *in situ* ^{14}C is less sensitive to prior
36 exposure, because components inherited from periods before ~25 ka ago have decayed
37 below detection limits. Furthermore, pairing of short-lived *in situ* ^{14}C in combination with
38 a longer-lived nuclide allows investigation of complex surface exposure histories,
39 including those involving erosion and surface burial.

40 First attempts to extract ^{14}C from terrestrial whole rocks were reported over two decades
41 ago (Jull et al., 1989). However, at that time reliable measurements were limited by the
42 difficulty of efficiently isolating the small amounts of *in situ* ^{14}C from ubiquitous
43 atmospheric ^{14}C . It was the breakthrough achieved by Lifton et al. (2001), based on an
44 improved protocol and the use of quartz separates, that allowed this tool to be applied
45 successfully to problems of Earth-surface processes (Matmon et al., 2005; Miller et al.,
46 2006; Anderson et al., 2008; White et al. 2011; Goehring et al., 2011).

47 Successful application of cosmogenic nuclides for surface exposure dating requires that
48 the production rate (the number of atoms produced per gram of target material per year)
49 be well known. The production rate of a given nuclide can be determined by measuring
50 the nuclide concentration in a surface with a simple, well-constrained exposure history
51 (i.e., no intermittent shielding or significant erosion, and a reliable independently
52 estimated exposure age). Because cosmogenic nuclide production rates depend on the
53 altitude, geographic position and exposure duration, the resulting local production rate is,
54 by convention, scaled to present day and to a 'sea level/high latitude' (SLHL) reference
55 position by applying one of the several published scaling methods (e.g. Lal, 1991; Stone,
56 2000; Dunai 2001; Desilets et al. 2006; Lifton et al., 2005).

57 The first experimental calibrations of *in situ* ^{14}C production rates using the improved
58 extraction procedure were conducted with samples from sites in the Northern Hemisphere

1
2
3 59 by Lifton et al. (2001), followed by Pigati (2004, Ph.D. Thesis; data in Miller et al., 2006)
4
5 60 and Dugan et al. (2008).

6
7 61 In this study, we present the first *in situ* ^{14}C production rate from the southern middle
8
9 62 latitudes, obtained from a debris flow deposited 9.7 ka ago in the Southern Alps of New
10
11 63 Zealand. This site has a robust radiocarbon age and forms the basis for a ^{10}Be production
12
13 64 rate calibration (Putnam et al., 2010). Four of the seven original ^{10}Be calibration samples
14
15 65 had sufficient material left for the *in situ* ^{14}C production rate calibration. Using these four
16
17 66 samples, we derive the local *in situ* ^{14}C production rate in quartz at the Macaulay
18
19 67 calibration site. We also present SLHL spallogenic production rates using the five scaling
20
21 68 methods implemented in the CRONUS-Earth online calculator (Balco et al., 2008) and
22
23 69 compare and combine the results with previously published calibrations.
24
25 70

24 71 **Calibration site**

26
27 72 The geomorphology of the calibration site in the central Southern Alps of New Zealand is
28
29 73 described in detail in Putnam et al. (2010). It consists of a bouldery debris-flow deposit
30
31 74 that overran a vegetated alluvial terrace at Macaulay River on South Island, at 43.6°S
32
33 75 latitude and 1030 m altitude. This burial event has been dated to 9690 ± 50 calendar years
34
35 76 before 2008 Common Era (CE) based on ten radiocarbon dates on plant macrofossils
36
37 77 from the soil horizon buried by the debris flow. Following Putnam et al. (2010), we
38
39 78 interpret this date to represent the depositional age of the landform and thus the beginning
40
41 79 of cosmogenic nuclide production in the boulders exposed at its surface.

42
43 80 The altitudes of the four calibration samples range from 1028 m to 1032 m. Sample data
44
45 81 are summarized in Table 1.
46
47 82

46 83 ***In situ* ^{14}C analysis, production rates and $^{14}\text{C}/^{10}\text{Be}$ ratio**

48
49 84 The *in situ* ^{14}C extraction procedure and details of the production rate calculations are
50
51 85 given in the online supporting information file. The blank-corrected ^{14}C concentrations of
52
53 86 the four samples, also corrected for topographic shielding and sample thickness effects,
54
55 87 range between 180×10^3 and 214×10^3 atoms (g quartz) $^{-1}$ and give an arithmetic mean
56
57 88 value and standard deviation of $(194 \pm 15) \times 10^3$ atoms (g quartz) $^{-1}$ (Table 2). While the
58
59 89 1σ AMS measurement uncertainties on the individual measurements are low (~2%), the
60

1
2
3 90 scatter in the *in situ* ^{14}C dataset (standard deviation $\sim 8\%$) is higher than that in the
4
5 91 corresponding ^{10}Be dataset (standard deviation $\sim 1\%$), and no correlation is observed
6
7 92 between individual higher or lower *in situ* ^{14}C and ^{10}Be concentrations (Table 2). The
8
9 93 scatter in the *in situ* ^{14}C dataset therefore mostly reflects contributions from the extraction
10
11 94 procedure.

12 95 The local time-integrated *in situ* ^{14}C production rate determined from the four
13
14 96 measurements at the site in New Zealand is 34.0 ± 2.7 atoms (g quartz) $^{-1}$ a $^{-1}$ (arithmetic
15
16 97 mean \pm standard deviation, Table 2). This value represents the total *in situ* ^{14}C production
17
18 98 from spallation and muon capture. We calculated the spallogenic ^{14}C production rate by
19
20 99 first subtracting the muogenic ^{14}C contribution for each sample estimated from Heisinger
21
22 100 et al. (2002a,b) (3.8 atoms (g quartz) $^{-1}$ a $^{-1}$ at SLHL), and then deriving the best-fit
23
24 101 spallogenic production rates referenced to SLHL. To do this, we applied the chi-squared
25
26 102 minimization approach of Balco et al. (2009) and the five production-rate scaling
27
28 103 schemes incorporated in the CRONUS-Earth calculator (Balco et al., 2008), modified to
29
30 104 utilize *in situ* ^{14}C . Depending on the scaling scheme used, the time-integrated best-fit
31
32 105 spallogenic production rates range from 11.4 ± 0.9 atoms (g quartz) $^{-1}$ a $^{-1}$ ('Lm': time-
33
34 106 dependent adaptation of the method by Lal, 1991, accounting for paleomagnetic
35
36 107 corrections) to 12.7 ± 1.0 atoms (g quartz) $^{-1}$ a $^{-1}$ ('Li': method by Lifton et al., 2005) (Table
37
38 108 3, Fig. 1).

39 109 The ratio of $^{14}\text{C}/^{10}\text{Be}$ spallogenic production rates in our quartz samples is 3.0 ± 0.2 for
40
41 110 all five scaling methods. This value is in good agreement with the ratio of ^{14}C and ^{10}Be
42
43 111 spallogenic production rates in quartz of 3.12 derived from numerical modeling by
44
45 112 Masarik and Reedy (1995).

46 113 We note that the muogenic *in situ* ^{14}C contribution (for our samples $\sim 24\%$ of total ^{14}C
47
48 114 production at SLHL following Heisinger et al., 2002a,b) is not yet well constrained
49
50 115 (Balco et al., 2008), and therefore our experimentally determined ^{14}C spallogenic
51
52 116 production rates and $^{14}\text{C}/^{10}\text{Be}$ spallogenic production rate ratio might change with future
53
54 117 refinements of muogenic production rates.

55 118

56 119 **Comparison with previous *in situ* ^{14}C production rate calibrations**

1
2
3 120 *In situ* ^{14}C production rate calibrations were previously performed with samples from two
4
5 121 locations in the Northern Hemisphere, the Bonneville shoreline at Promontory Point
6
7 122 (Utah, USA; 41°N , 112°W , 1600 m altitude) and two landslide deposits in the
8
9 123 northwestern Scottish Highlands (Corrie nan arr and Maol-Chean-dearg, UK; 57°N , 5°W ,
10
11 124 100-500 m altitude) (Lifton et al., 2001; Pigati, 2004; Miller et al., 2006; Dugan et al.,
12
13 125 2008). For direct comparison with our results, we recalculated the *in situ* ^{14}C spallation
14
15 126 production rates for these Northern Hemisphere sites using the same protocol as reported
16
17 127 here for the Macaulay site. For Promontory Point we employed the exposure age of 17.4
18
19 128 ± 0.2 cal. ka originally used in Lifton et al. (2001), based on the radiocarbon chronology
20
21 129 of Lake Bonneville by Oviatt et al. (1992). It should be noted, however, that aspects of
22
23 130 this chronology are continuing to evolve as additional age control becomes available
24
25 131 (e.g., Miller et al., 2012). In Dugan et al. (2008), the exposure age at the Scottish
26
27 132 calibration site is assumed to be 11.6 ± 0.2 ka based on the geomorphic relation between
28
29 133 landslide deposits and glacial landforms, which are assumed to date to the end of the
30
31 134 Younger Dryas period ~ 11.6 ka ago. The recalculated best-fit *in situ* ^{14}C spallation
32
33 135 production rates from Promontory Point and Scotland are shown and compared to those
34
35 136 from the Macaulay valley in Table 3 and Figure 1. The combined *in situ* ^{14}C spallation
36
37 137 production rates from Promontory Point and Scotland range from 12.5 ± 0.9 to 14.1 ± 1.0
38
39 138 atoms (g quartz) $^{-1}$ a $^{-1}$, depending on the scaling method used (Table 3), and agree within
40
41 139 1 sigma uncertainties with those from the Macaulay valley. The arithmetic means and
42
43 140 standard deviations of the best-fit values from all three sites are between 12.1 ± 0.6 and
44
45 141 13.5 ± 0.7 atoms (g quartz) $^{-1}$ a $^{-1}$ (Table 3, Fig. 1).
46
47 142

44 143 **Conclusions**

46 144 In this study we present the first estimate of the *in situ* ^{14}C production rate in the Southern
47
48 145 Hemisphere, thus enhancing the knowledge of the geographic distribution of *in situ* ^{14}C
49
50 146 production rates. The spallogenic production rates from this calibration site in New
51
52 147 Zealand, calculated with five different scaling methods, agree within 1 sigma with
53
54 148 previous estimates from the Northern Hemisphere. The $^{14}\text{C}/^{10}\text{Be}$ spallogenic production
55
56 149 rate ratio of ~ 3 inferred from our calibration samples agrees well with $^{14}\text{C}/^{10}\text{Be}$ ratios
57
58 150 deduced from numerical spallation production rate simulations.
59
60

1
2
3 1514
5 152 **Supporting information**6
7 153 Additional information can be found in the online version of this article, containing
8
9 154 details of the *in situ* ^{14}C extraction and production rate calculations.

10 155

11
12 156 *Acknowledgement:* J.M.S. acknowledges NSF support of this study (grant EAR-0345835). This
13
14 157 work was also supported by funding from the International Balzan Foundation. We gratefully
15
16 158 thank Tom Guilderson and the staff of the LLNL Center for Accelerator Mass Spectrometry for
17
18 159 the ^{14}C measurements. This is LDEO contribution 7549. Comments from Joe Licciardi and one
19
20 160 anonymous reviewer greatly improved the manuscript.

21 161

22 162 **References**23
24 163 Anderson RK, Miller GH, Briner JP, Lifton NA, Devogel SB. 2008. A millennial perspective on Arctic
25
26 164 warming from ^{14}C in quartz and plants emerging from beneath ice caps. *Geophysical Research Letters* **35**:
27
28 165 L01502, doi: 10.1029/2007GL032057.

29 166

30 167 Balco G, Stone J, Lifton N, Dunai, T. 2008. A complete and easily accessible means of calculating surface
31
32 168 exposure ages or erosion rates from ^{10}Be and ^{26}Al measurements. *Quaternary Geochronology* **3**: 174-195.

33 169

34 170 Balco G, Briner J, Finkel RC, Rayburn JA, Ridge JC, Schaefer JM. 2009. Regional beryllium-10
35
36 171 production rate calibration for late-glacial northeastern North America. *Quaternary Geochronology* **4**: 93-
37
38 172 107.

39 173

40 174 Desilets D, Zreda M, Prabu T. 2006. Extended scaling factors for in situ cosmogenic nuclides: new
41
42 175 measurements at low latitude. *Earth and Planetary Science Letters* **246**: 265–276.

43 176

44
45 177 Dugan B, Lifton N, Jull AJT. 2008. New production rate estimates for *in situ* cosmogenic ^{14}C . *Geochimica*
46
47 178 *et Cosmochimica Acta* **72**: A231-A231.

48 179

49 180 Dunai TJ. 2001. Influence of secular variation of the geomagnetic field on production rates of in situ
50
51 181 produced cosmogenic nuclides. *Earth and Planetary Science Letters* **193**: 197-212.

52 182

53
54 183 Goehring BM, Schaefer JM, Schluechter C, Lifton NA, Finkel RC, Jull AJT, Akçar N, Alley RB. 2011.
55
56 184 The Rhone Glacier was smaller than today for most of the Holocene. *Geology* **39**: 679-682.57 185
58
59
60

- 1
2
3 186 Goehring BM, Schimmelpfennig I, Schaefer JM. Capabilities of the Lamont-Doherty Earth Observatory *in*
4 187 *situ* ^{14}C extraction laboratory updated. In review for publication in Quaternary Geochronology.
5
6 188
7
8 189 Heisinger B, Lal D, Jull AJT, Kubik P, Ivy-Ochs S, Neumaier S, Knie K, Lazarev V, Nolte E. 2002a.
9 190 Production of selected cosmogenic radionuclides by muons: 1. Fast muons. *Earth and Planetary Science*
10 191 *Letters* **200**: 345-355.
11 192
12 193 Heisinger B, Lal D, Jull AJT, Kubik P, Ivy-Ochs S, Knie K, Nolte E. 2002b. Production of selected
13 194 cosmogenic radionuclides by muons: 2. Capture of negative muons. *Earth and Planetary Science Letters*
14 195 **200**: 357-369.
15 196
16 197 Jull AJT, Donahue DJ, Linick TW. 1989. Spallogenic ^{14}C in high-altitude rocks and in Antarctic
17 198 meteorites. *Radiocarbon* **31**: 719-724.
18 199
19 200 Lal D. 1991. Cosmic ray labeling of erosion surfaces: in situ nuclide production rates and erosion models.
20 201 *Earth and Planetary Science Letters* **104**: 424-439.
21 202
22 203 Lifton NA, Jull AJT, Quade J. 2001. A new extraction technique and production rate estimate for in situ
23 204 cosmogenic ^{14}C in quartz. *Geochimica et Cosmochimica Acta* **65**: 1953-1969.
24 205
25 206 Lifton N, Bieber J, Clem J, Duldig M, Evenson P, Humble J, Pyle R. 2005. Addressing solar modulation
26 207 and long-term uncertainties in scaling secondary cosmic rays for in situ cosmogenic nuclide applications.
27 208 *Earth and Planetary Science Letters* **239**: 140-161.
28 209
29 210 Masarik J, Reedy RC, 1995. Terrestrial cosmogenic-nuclide production systematics calculated from
30 211 numerical simulations. *Earth and Planetary Science Letters* **136**: 381-395.
31 212
32 213 Matmon A, Shaked Y, Porat N, Enzel N, Finkel R, Lifton N, Boaretto E, Agnon A. 2005. Landscape
33 214 development in an hyperarid sandstone environment along the margins of the Dead Sea fault: Implications
34 215 from dated rock falls. *Earth and Planetary Letters* **240**: 803-817.
35 216
36 217 Miller G, Briner J, Lifton N, Finkel R. 2006. Limited ice sheet erosion and complex exposure histories
37 218 derived from in situ ^{10}Be , ^{26}Al and ^{14}C on Baffin Island, Canada. *Quaternary Geochronology* **1**: 74-85.
38 219
39 220 Miller D, Oviatt C, McGeehin J, 2011. Uncertainties associated with dating and understanding a classic
40 221 Pleistocene lake: the Provo shoreline, Lake Bonneville, U.S.A. XVIII. *INQUA Conference, Bern*, Abstract
41 222 ID 3018.
42
43
44
45
46
47
48
49
50
51
52
53
54
55
56
57
58
59
60

- 1
2
3 223
4 224 Oviatt CG, Currey DR, Sack D. 1992. Radiocarbon chronology of Lake Bonneville, eastern Great Basin,
5 225 USA. *Palaeogeography, Palaeoclimatology, Palaeoecology* **99**: 225-241.
6
7 226
8
9 227 Pigati JS. 2004. Experimental Developments and Application of Carbon-14 and in situ Cosmogenic
10 228 Nuclide Dating Techniques. PhD thesis, University of Arizona, 188 p.
11 229
12 230 Putnam AE, Schaefer JM, Barrell DJA, Vandergoes M, Denton GH, Kaplan MR, Finkel RC, Schwartz R,
13 231 Goehring BM, Kelley SE. 2010. In situ cosmogenic ^{10}Be production-rate calibration from the Southern
14 232 Alps, New Zealand. *Quaternary Geochronology* **5**: 392-409.
15 233
16 234 Stone JO. 2000. Air pressure and cosmogenic isotope production. *Journal of Geophysical Research* **105**:
17 235 23,753-23,759.
18 236
19 237 White D, Fülöp R-H, Bishop P, Mackintosh A, Cook G. 2011. Can *in situ* cosmogenic ^{14}C be used to assess
20 238 the influence of clast recycling on exposure dating of ice retreat in Antarctica? *Quaternary Geochronology*
21 239 **6**: 289-294.
22
23
24
25
26
27
28
29

30 241 **Figure caption**

31 242
32 243 Fig. 1: Comparison of the best-fit *in situ* ^{14}C spallogenic production rates determined at the three
33 244 calibration sites Macaulay valley in New Zealand (NZ), Promontory Point (PPT), and Scottish Highlands
34 245 (ScoHi), shown for each of the five scaling methods St, Du, De, Li, and Lm (same references as in Table 3)
35 246 used to reference the local production rates to sea level, high latitude and present time (1950 CE). The
36 247 horizontal line and grey band show the arithmetic mean and standard deviation of the best-fit values from
37 248 the three sites.
38 249
39
40
41
42
43
44
45
46
47
48
49
50
51
52
53
54
55
56
57
58
59
60

Tables

250

251

Table 1: Sample data.

Sample	Latitude (°S)	Longitude (°E)	Altitude (m)	Thickness (cm)	Thickness correction factor	Shielding factor
MR-08-03	43.57452	170.60805	1029.4	2.55	0.979	0.988
MR-08-05	43.57435	170.60760	1032.1	2.39	0.980	0.991
MR-08-13	43.57751	170.60695	1027.6	1.41	0.988	0.991
MR-08-14	43.57787	170.60493	1032.0	2.35	0.980	0.991

252

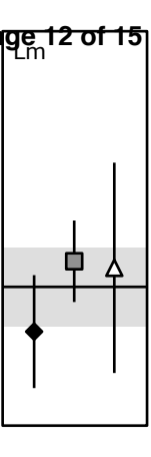
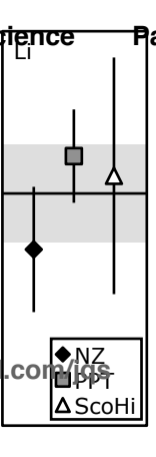
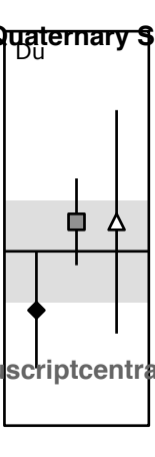
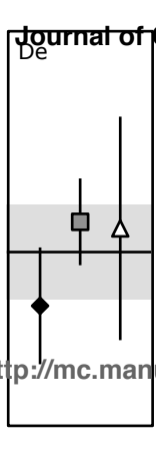
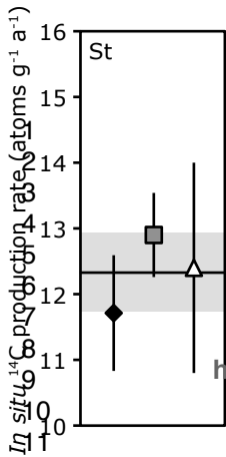
253 Table 2: *In situ* ^{14}C extraction results. a) Sample weight, gas volume after carbon extraction from quartz (V_{CO_2}) and after addition of a ^{14}C -free dilution gas
 254 (V_{dilute}) (cc STP = cubic centimeters at standard temperature and pressure), measured fraction modern (F_m = the $^{14}\text{C}/^{13}\text{C}$ ratio of the sample vs. that of a standard,
 255 both corrected to $\delta^{13}\text{C} = -25\text{‰}$ VPDB and to 1950 CE), blank-corrected ^{14}C concentrations with analytical uncertainties, blank correction proportion (number of
 256 atoms ^{14}C in blank divided by number of atoms ^{14}C in sample), and ^{14}C concentrations additionally corrected for topographic shielding and sample thickness
 257 effect (cf. Table 1). Also given are ^{10}Be concentrations (Putnam et al., 2010), $^{14}\text{C}/^{10}\text{Be}$ concentration ratios and local time-integrated *in situ* ^{14}C production rates for
 258 each sample, including all production mechanisms and corrected for radioactive decay, with mean value and standard deviation. b) *In situ* ^{14}C blank data produced with
 259 the samples in Table 2a. Blank 5-11-11 was processed before and Blank 6-11-11 after the samples, respectively. For the blank correction of the sample
 260 measurements, the arithmetic mean and standard deviation of the nine blanks processed at LDEO since the year 2010 [$(124.67 \pm 42.56) \times 10^3$ atoms ^{14}C , Goehring et al.,
 261 in review] were used.

a)											
Sample	Quartz weight (g)	V_{CO_2} (cc STP)	V_{dilute} (cc STP)	CAMS number	F_m measured	^{14}C blank corrected (10^3 atoms/g)	Blank correction proportion	^{14}C (10^3 atoms/g) shielding/thickness-corrected	^{10}Be (10^3 atoms/g) shielding/thickness-corrected	$^{14}\text{C}/^{10}\text{Be}$	Local ^{14}C production rate (atoms ^{14}C (g a) $^{-1}$)
MR-08-03	5.03	0.2061±0.0024	1.573±0.018	152042	0.0259±0.0002	206.87±9.44	11%	213.92±9.76	90.23±1.74	2.37±0.12	37.5±1.7
MR-08-05	5.01	0.1178±0.0013	1.456±0.017	152040	0.0243±0.0001	174.73±9.25	12%	179.90±9.52	91.71±2.50	1.96±0.12	31.5±1.7
MR-08-13	5.01	0.1812±0.0021	1.573±0.018	152043	0.0244±0.0001	193.16±9.34	11%	197.24±9.54	91.68±1.82	2.15±0.11	34.6±1.7
MR-08-14	5.01	0.0992±0.0011	1.492±0.017	152041	0.0243±0.0002	179.81±9.30	12%	185.07±9.58	90.47±1.85	2.05±0.11	32.4±1.7
Mean±stdv								194.03±15.12 (7.8%)	91.02±0.78 (0.9%)	2.13±0.18 (8.3%)	34.0±2.7
b)											
		V_{CO_2} (cc STP)	V_{dilute} (cc STP)	CAMS number	F_m measured	Number of atoms ^{14}C (10^3 atoms)					
Blank 5-11-11		0.01571±0.00018	1.346±0.015	151903	0.0061±0.0001	150.16±12.82					
Blank 6-1-11		0.01667±0.00019	1.379±0.016	152039	0.0053±0.0001	119.65±13.02					

264 Table 3: Best-fit spallogenic production rates (PR) referenced to sea level, high latitude and present time
 265 (1950 CE) using five different scaling methods: St = Stone (2000), Du = Dunai (2001), De = Desilets et al.
 266 (2006), Li = Lifton et al. (2005), Lm = time-dependent version of Lal (1991). NZ refers to the Macaulay
 267 valley in New Zealand (*in situ* ^{14}C from this study, ^{10}Be from Putnam et al., 2010). PPT denotes the
 268 Bonneville shoreline at Promontory Point (Lifton et al., 2001; Pigati, 2004; Miller et al., 2006; Dugan et al.,
 269 2008). ScoHi refers to two sites in the Scottish Highlands (Dugan et al., 2008). PPT+ScoHi indicates the
 270 combination of all measurements from Promontory Point and Scottish Highlands. The *in situ* ^{14}C extractions
 271 from PPT and ScoHi samples were performed on the flow-through and the recirculating extraction systems at
 272 University of Arizona. Replicate measurements were averaged before the production rate calculations. The last
 273 column shows the arithmetic means and standard deviations of the best-fit values from the three calibration sites.
 274 All uncertainties correspond to 1σ .

Scaling method	NZ ^{14}C PR (atoms ^{14}C (g a $^{-1}$))	NZ ^{10}Be PR (atoms ^{10}Be (g a $^{-1}$))	PPT ^{14}C PR (atoms ^{14}C (g a $^{-1}$))	ScoHi ^{14}C PR (atoms ^{14}C (g a $^{-1}$))	PPT+ScoHi ^{14}C PR (atoms ^{14}C (g a $^{-1}$))	Mean PR (NZ+PPT+ScoHi) (atoms ^{14}C (g a $^{-1}$))
St	11.7±0.9 (7.5%)	3.9±0.1	12.9±0.6	12.4±1.6	12.8±0.9	12.3±0.6
De	11.8±0.9 (7.5%)	3.9±0.1	13.1±0.7	13.0±1.7	13.1±0.9	12.6±0.7
Du	11.8±0.9 (7.5%)	3.9±0.1	13.1±0.7	13.1±1.7	13.1±0.9	12.7±0.8
Li	12.7±1.0 (7.5%)	4.2±0.1	14.1±0.7	13.8±1.8	14.1±1.0	13.5±0.7
Lm	11.4±0.9 (7.5%)	3.8±0.1	12.5±0.6	12.4±1.6	12.5±0.9	12.1±0.6

276



<http://mc.manuscriptcentral.com/jqs>

Supporting information for:

Calibration of the *in situ* cosmogenic ^{14}C production rate in New Zealand's Southern Alps

Irene Schimmelpfennig*, Joerg M. Schaefer, Brent M. Goehring, Nathaniel Lifton, Aaron E. Putnam, David J.A. Barrell

*corresponding author: schimmel@ldeo.columbia.edu

Journal of Quaternary Science

***In situ* ^{14}C extraction and measurements**

Physical preparation and chemical quartz separation of the four calibration samples were conducted at Lamont-Doherty Earth Observatory (LDEO) on bulk rock splits taken from the same material as that used for the ^{10}Be production rate calibration. The quartz preparation for *in situ* ^{14}C is identical to that for ^{10}Be analysis and is given on the LDEO laboratory website (<http://www.ldeo.columbia.edu/tcn>).

The *in situ* ^{14}C was isolated from the four quartz samples using the *in situ* ^{14}C laboratory at LDEO (Goehring et al., in review). The extraction line is based on the flow-through design (Pigati, 2004; Miller et al., 2006) at University of Arizona (the original system is a recirculating design; Lifton et al., 2001). The extraction process consists of four major steps: (1) 20 g of the fluxing agent LiBO_2 are melted and degassed at 1200°C for one hour in ultra-high-purity O_2 in a high-purity Al_2O_3 sample boat. (2) 5 g of purified quartz sample are added to the cooled, solidified LiBO_2 , combusted in ultra-high-purity oxygen at 500°C for one hour to remove atmospheric contaminants, and then combusted in ultra-high-purity oxygen at 1100°C for three hours to release all carbon species, including *in situ* cosmogenic ^{14}C , from the sample and to oxidize them to CO_2 . (3) The CO_2 is cryogenically purified from water, halides and nitrogen and sulfur species; the volume of clean CO_2 is measured and diluted with ^{14}C -free CO_2 . (4) Finally, the diluted clean CO_2 is converted to graphite for ^{14}C measurement by accelerator mass spectrometry (AMS). Two blanks were produced, one before and one after processing the four samples. The blank procedure was conducted exactly in the same way as the samples except that no quartz was added during step 2. For the blank correction of the sample measurements, the arithmetic mean of the nine blanks processed at LDEO since the beginning of 2010 Common Era and their standard deviation [$(124.67 \pm 42.56) \times 10^3$ atoms ^{14}C , Goehring et al., in review] were used. The similarity of all blanks illustrates the consistency and robustness of the blank level.

The long-term consistency and reproducibility of *in situ* ^{14}C extractions from quartz at LDEO is shown by replicate measurements of the inter-comparison sample CRONUS-A, which have a mean value and standard deviation of $(652 \pm 33) \times 10^3$ atoms (g quartz) $^{-1}$ (Goehring et al., in review).

The $^{14}\text{C}/^{13}\text{C}$ measurements of the samples and blanks in this study were performed at the Center of Accelerator Mass Spectrometry at Lawrence Livermore National Laboratory (LLNL-CAMS). Measured ^{14}C activities are corrected for $\delta^{13}\text{C}$ differences from the Oxalic Acid ^{14}C Standard used for measurement.

Production rate calculations

We followed the production rate calculation method for ^{10}Be and ^{26}Al incorporated in the CRONUS-Earth online calculator, Version 2.2 (Balco et al., 2008), and adapted the method to *in situ* ^{14}C .

The topographic shielding of the incoming cosmic-ray flux, which affects the sample-specific production rate, was determined using the online geometric shielding calculator (Balco et al., 2008). Sample thickness correction factors were calculated with the mass-weighted average thickness of each sample, assuming a rock density of 2.7 g cm^{-3} and a neutron attenuation length of 160 g cm^{-2} . Following the reasoning of Putnam et al. (2010), we assumed that effects of boulder surface erosion, snow cover, and changes in atmospheric pressure (synoptic and uplift induced) are negligible, and therefore we do not consider them in the calculations.

At the rock surface, *in situ* ^{14}C is produced primarily by spallation, a reaction between secondary high-energy neutrons and the principal target element oxygen, and a smaller but perhaps significant *in situ* ^{14}C contribution comes from capture of slow and fast muons by oxygen (Heisinger et al., 2002a,b). It is important to note that the spallogenic and muogenic production mechanisms have different scaling characteristics and that the muon-induced contribution to total ^{14}C production is significantly less dependent on altitude and latitude than the neutron-induced (spallogenic) one. The calculator accounts for the muogenic contribution to total ^{14}C production by using the muon-induced ^{14}C production rate estimated based on Heisinger et al. (2002a,b) (at SLHL: $3.8 \text{ atoms g}^{-1} \text{ a}^{-1}$) and by applying the altitudinal muon-scaling method of Boezio et al. (2000). The spallation-only production rate is then inferred by using the five nucleon scaling methods included in the calculator, represented by the abbreviations 'St' (Stone, 2000, following Lal, 1991), 'Du' (Dunai, 2001), 'De' (Desilets et al., 2006), 'Li' (Lifton et al., 2005), and 'Lm' (time-dependent version of Lal, 1991). We determined best-fit spallogenic production rates based on the chi-squared minimization approach of Balco et al. (2009) choosing the reference production rate value that minimizes the misfit between the measured concentration and the concentration inferred from the independent age.

To account for the reproducibility of the *in situ* ^{14}C extractions at LDEO, the standard deviation of replicate CRONUS-A measurements (5.1%; Goehring et al., in review) are incorporated into the uncertainties of the four ^{14}C concentrations in addition to their analytical errors (cf. Table 2) by standard error propagation before the production rate calculations. The uncertainties in the resulting best-fit spallogenic production rates (7.5%, Table 3) are on the same order as the standard deviation of the four sample measurements (7.8%, Table 2).

References:

- Balco G, Stone J, Lifton N, Dunai T. 2008. A complete and easily accessible means of calculating surface exposure ages or erosion rates from ^{10}Be and ^{26}Al measurements. *Quaternary Geochronology* **3**: 174-195.
- Balco G, Briner J, Finkel RC, Rayburn JA, Ridge JC, Schaefer JM. 2009. Regional beryllium-10 production rate calibration for late-glacial northeastern North America. *Quaternary Geochronology* **4**: 93-107.
- Boezio M, Carlson P, Francke T, Weber N, Suffert M, Hof M, Menn W, Simon M, Stephens S, Bellotti R, Cafagna F, Circella M, DeMarzo C, Finetti N, Papini P, Piccardi S, Spillantini P, Ricci M, Casolino M, DePascale M, Morselli A, Picozza P, Sparvoli R, Barbiellini G, Schiavon P, Vacchi A, Zampa N, Grimani C, Mitchell J, Ormes J, Streitmatter R, Bravar U, Golden R, Stochaj S. 2000. Measurement of the flux of atmospheric muons with the CAPRICE94 apparatus. *Physical Review D* **62** (032007).
- Desilets D, Zreda M, Prabu T. 2006. Extended scaling factors for in situ cosmogenic nuclides: new measurements at low latitude. *Earth and Planetary Science Letters* **246**: 265-276.
- Dunai TJ. 2001. Influence of secular variation of the geomagnetic field on production rates of in situ produced cosmogenic nuclides. *Earth and Planetary Science Letters* **193**: 197-212.
- Goehring BM, Schimmelpfennig I, Schaefer JM. Capabilities of the Lamont-Doherty Earth Observatory *in situ* ^{14}C extraction laboratory updated. In review for publication in *Quaternary Geochronology*.
- Heisinger B, Lal D, Jull AJT, Kubik P, Ivy-Ochs S, Neumaier S, Knie K, Lazarev V, Nolte E. 2002a. Production of selected cosmogenic radionuclides by muons: 1. Fast muons. *Earth and Planetary Science Letters* **200**: 345-355.
- Heisinger B, Lal D, Jull AJT, Kubik P, Ivy-Ochs S, Knie K, Nolte E. 2002b. Production of selected cosmogenic radionuclides by muons: 2. Capture of negative muons. *Earth and Planetary Science Letters* **200**: 357-369.
- Lal D. 1991. Cosmic ray labeling of erosion surfaces: in situ nuclide production rates and erosion models. *Earth and Planetary Science Letters* **104**: 424-439.
- Lifton NA, Jull AJT, Quade J. 2001. A new extraction technique and production rate estimate for in situ cosmogenic ^{14}C in quartz. *Geochimica et Cosmochimica Acta* **65**: 1953-1969.
- Lifton N, Bieber J, Clem J, Duldig M, Evenson P, Humble J, Pyle R. 2005. Addressing solar modulation and long-term uncertainties in scaling secondary cosmic rays for in situ cosmogenic nuclide applications. *Earth and Planetary Science Letters* **239**: 140-161.
- Miller G, Briner J, Lifton N, Finkel R. 2006. Limited ice sheet erosion and complex exposure histories derived from in situ ^{10}Be , ^{26}Al and ^{14}C on Baffin Island, Canada. *Quaternary Geochronology* **1**: 74-85.
- Pigati JS. 2004. Experimental Developments and Application of Carbon-14 and in situ Cosmogenic Nuclide Dating Techniques. PhD thesis, University of Arizona, 188 p.
- Putnam AE, Schaefer JM, Barrell DJA, Vandergoes M, Denton GH, Kaplan MR, Finkel RC, Schwartz R, Goehring BM, Kelley SE. 2010. In situ cosmogenic ^{10}Be production-rate calibration from the Southern Alps, New Zealand. *Quaternary Geochronology* **5**: 392-409.
- Stone JO. 2000. Air pressure and cosmogenic isotope production. *Journal of Geophysical Research* **105**: 23,753–23,759.