HAL
open science

# Hydrological variations of the intermediate water masses of the western Mediterranean Sea during the past 20 ka inferred from neodymium isotopic composition in foraminifera and cold-water corals

Quentin Dubois-Dauphin, Paolo Montagna, Giuseppe Siani, Eric Douville, Claudia Wienberg, Dierk Hebbeln, Zhifei Liu, Nejib Kallel, Arnaud Dapoigny, Marie Revel, et al.

## To cite this version:

Quentin Dubois-Dauphin, Paolo Montagna, Giuseppe Siani, Eric Douville, Claudia Wienberg, et al.. Hydrological variations of the intermediate water masses of the western Mediterranean Sea during the past 20 ka inferred from neodymium isotopic composition in foraminifera and cold-water corals. Climate of the Past, 2017, 13 (1), pp.17-37. 10.5194/cp-13-17-2017 . hal-01485283

**HAL Id: hal-01485283**

**https://hal.science/hal-01485283v1**

Submitted on 7 Jun 2017

**HAL** is a multi-disciplinary open access archive for the deposit and dissemination of scientific research documents, whether they are published or not. The documents may come from teaching and research institutions in France or abroad, or from public or private research centers.

L'archive ouverte pluridisciplinaire **HAL**, est destinée au dépôt et à la diffusion de documents scientifiques de niveau recherche, publiés ou non, émanant des établissements d'enseignement et de recherche français ou étrangers, des laboratoires publics ou privés.

Clim. Past, 13, 17–37, 2017
www.clim-past.net/13/17/2017/
doi:10.5194/cp-13-17-2017
© Author(s) 2017. CC Attribution 3.0 License.

Climate of the Past
Open Access

# Hydrological variations of the intermediate water masses of the western Mediterranean Sea during the past 20 ka inferred from neodymium isotopic composition in foraminifera and cold-water corals

**Quentin Dubois-Dauphin[1], Paolo Montagna[2,3], Giuseppe Siani[1], Eric Douville[4], Claudia Wienberg[5], Dierk Hebbeln[5], Zhifei Liu[6], Nejib Kallel[7], Arnaud Dapoigny[4], Marie Revel[8], Edwige Pons-Branchu[4], Marco Taviani[2,9], and Christophe Colin[1]**

[1]Laboratoire Geosciences Paris-Sud (GEOPS), Université de Paris Sud, Université Paris-Saclay, 91405 Orsay, France
[2]ISMAR-CNR, via Gobetti 101, 40129 Bologna, Italy
[3]Lamont-Doherty Earth Observatory, Columbia University, 61 Route 9W, Palisades, NY 10964, USA
[4]Laboratoire des Sciences du Climat et de l'Environnement, LSCE/IPSL, CEA-CNRS-UVSQ, Université Paris-Saclay, 91191 Gif-sur-Yvette, France
[5]MARUM Center for Marine Environmental Sciences, University of Bremen, Leobener Strasse, 28359 Bremen, Germany
[6]State Key Laboratory of Marine Geology, Tongji University, Shanghai 200092, China
[7]Laboratoire Georessources, Matériaux, Environnements et Changements Globaux, LR13ES23, Faculté des Sciences de Sfax, Université de Sfax, BP1171, 3000 Sfax, Tunisia
[8]Geoazur, UNS, IRD, OCA, CNRS, 250 rue Albert Einstein, 06500 Valbonne, France
[9]Biology Department, Woods Hole Oceanographic Institution, 266 Woods Hole Road, Woods Hole, MA 02543, USA

*Correspondence to:* Christophe Colin (christophe.colin@u-psud.fr)

Received: 10 June 2016 – Published in Clim. Past Discuss.: 28 June 2016
Revised: 6 December 2016 – Accepted: 7 December 2016 – Published: 10 January 2017

**Abstract.** We present the neodymium isotopic composition ($\varepsilon$Nd) of mixed planktonic foraminifera species from a sediment core collected at 622 m water depth in the Balearic Sea, as well as $\varepsilon$Nd of scleractinian cold-water corals (CWC; *Madrepora oculata*, *Lophelia pertusa*) retrieved between 280 and 442 m water depth in the Alboran Sea and at 414 m depth in the southern Sardinian continental margin. The aim is to constrain hydrological variations at intermediate depths in the western Mediterranean Sea during the last 20 kyr. Planktonic (*Globigerina bulloides*) and benthic (*Cibicidoides pachyderma*) foraminifera from the Balearic Sea were also analyzed for stable oxygen ($\delta^{18}$O) and carbon ($\delta^{13}$C) isotopes. The foraminiferal and coral $\varepsilon$Nd values from the Balearic and Alboran seas are comparable over the last $\sim$13 kyr, with mean values of $-8.94 \pm 0.26$ ($1\sigma$; $n = 24$) and $-8.91 \pm 0.18$ ($1\sigma$; $n = 25$), respectively. Before 13 ka BP, the foraminiferal $\varepsilon$Nd values are slightly lower ($-9.28 \pm 0.15$) and tend to reflect higher mixing between intermediate and deep waters, which are characterized by more unradiogenic $\varepsilon$Nd values. The slight $\varepsilon$Nd increase after 13 ka BP is associated with a decoupling in the benthic foraminiferal $\delta^{13}$C composition between intermediate and deeper depths, which started at $\sim$16 ka BP. This suggests an earlier stratification of the water masses and a subsequent reduced contribution of unradiogenic $\varepsilon$Nd from deep waters. The CWC from the Sardinia Channel show a much larger scatter of $\varepsilon$Nd values, from $-8.66 \pm 0.30$ to $-5.99 \pm 0.50$, and a lower average ($-7.31 \pm 0.73$; $n = 19$) compared to the CWC and foraminifera from the Alboran and Balearic seas, indicative of intermediate waters sourced from the Levantine basin. At the time of sapropel S1 deposition (10.2 to 6.4 ka), the $\varepsilon$Nd values of the Sardinian CWC become more unradiogenic ($-8.38 \pm 0.47$; $n = 3$ at $\sim$8.7 ka BP), suggesting a significant contribution of intermediate waters originated from the western basin. We propose that western Mediterranean intermediate waters replaced the Levantine Intermediate Wa-

ter (LIW), and thus there was a strong reduction of the LIW during the mid-sapropel (∼ 8.7 ka BP). This observation supports a notable change of Mediterranean circulation pattern centered on sapropel S1 that needs further investigation to be confirmed.

## 1 Introduction

The Mediterranean Sea is a midlatitude semi-enclosed basin, characterized by evaporation exceeding precipitation and river runoff, where the inflow of fresh and relatively warm surface Atlantic water is transformed into saltier and cooler (i.e., denser) intermediate and deep waters. Several studies have demonstrated that the Mediterranean thermohaline circulation was highly sensitive to both the rapid climatic changes propagated into the basin from high latitudes of the Northern Hemisphere (Cacho et al., 1999, 2000, 2002; Moreno et al., 2002, 2005; Paterne et al., 1999; Martrat et al., 2004; Sierro et al., 2005; Frigola et al., 2007, 2008) and orbitally forced modifications of the eastern Mediterranean freshwater budget mainly driven by monsoonal river runoff from the subtropics (Rohling et al., 2002, 2004; Bahr et al., 2015). A link between the intensification of the Mediterranean Outflow Water (MOW) and the intensity of the Atlantic Meridional Overturning Circulation (AMOC) was proposed (Cacho et al., 1999, 2000, 2001; Bigg and Wadley, 2001; Sierro et al., 2005; Voelker et al., 2006) and recently supported by new geochemical data in sediments of the Gulf of Cádiz (Bahr et al., 2015). In particular, it has been suggested that the intensity of the MOW and, more generally, the variations of the thermohaline circulation of the Mediterranean Sea could play a significant role in triggering a switch from a weakened to an enhanced state of the AMOC through the injection of saline Mediterranean waters in the intermediate North Atlantic at times of weak AMOC (Rogerson et al., 2006; Voelker et al., 2006; Khélifi et al., 2009). The Mediterranean intermediate waters, notably the Levantine Intermediate Water (LIW), which represent today up to 80 % in volume of the MOW (Kinder and Parilla, 1987), are considered an important driver of MOW-derived salt into the North Atlantic. Furthermore, the LIW also plays a key role in controlling the deep-sea ventilation of the Mediterranean basin, being strongly involved in the formation of deep waters in the Aegean Sea, Adriatic Sea, Tyrrhenian Sea and Gulf of Lions (Millot and Taupier-Letage, 2005). It is hypothesized that a reduction of intermediate and deep-water formation as a consequence of surface hydrological changes in the eastern Mediterranean basin acted as a precondition for the sapropel S1 deposition by limiting the oxygen supply to the bottom waters (De Lange et al., 2008; Rohling et al., 2015; Tachikawa et al., 2015). Therefore, it is crucial to gain a more complete understanding of the variability of the Mediterranean intermediate circulation in the past and its impact on the MOW outflow and, in general, on the Mediterranean thermohaline circulation.

Previous studies have mainly focused on the glacial variability of the deep-water circulation in the western Mediterranean basin (Cacho et al., 2000, 2006; Sierro et al., 2005; Frigola et al., 2007, 2008). During the Last Glacial Maximum (LGM), strong deep-water convection took place in the Gulf of Lions, producing cold, well-ventilated western Mediterranean deep water (WMDW) (Cacho et al., 2000, 2006; Sierro et al., 2005), while the MOW flowed at greater depth in the Gulf of Cádiz (Rogerson et al., 2005; Schönfeld and Zahn, 2000). With the onset of the Termination 1 (T1) at about 15 ka, the WMDW production declined until the onset of the Holocene due to the rising sea level, with a relatively weak mode during the Heinrich Stadial 1 (HS1) and the Younger Dryas (YD) (Sierro et al., 2005; Frigola et al., 2008), which led to the deposition of the Organic Rich Layer 1 (ORL1; 14.5–8.2 ka BP; Cacho et al., 2002).

Because of the disappearance during the Early Holocene of specific epibenthic foraminiferal species, such as *Cibicidoides* spp., which are commonly used for paleohydrological reconstructions, information about the Holocene variability of the deep-water circulation in the western Mediterranean is relatively scarce and is mainly based on grain-size analysis and sediment geochemistry (e.g., Frigola et al., 2007). These authors have identified four distinct phases representing different deep-water overturning conditions in the western Mediterranean basin during the Holocene, as well as centennial- to millennial-scale abrupt events of overturning reinforcement.

Faunal and stable isotope records from benthic foraminifera located at intermediate depths in the eastern basin reveal well-ventilated LIW during the last glacial period and deglaciation (Kuhnt et al., 2008; Schmiedl et al., 2010). Similarly, a grain-size record obtained from a sediment core collected within the LIW depth range (∼ 500 m water depth) at the eastern Corsica margin also documents enhanced bottom currents during the glacial period and for specific time intervals of the deglaciation, such as HS1 and YD (Toucanne et al., 2012). The Early Holocene is characterized by a collapse of the LIW (Kuhnt et al., 2008; Schmiedl et al., 2010; Toucanne et al., 2012) synchronous with the sapropel S1 deposition (10.2–6.4 cal ka BP; Mercone et al., 2000). Proxies for deep-water conditions reveal the occurrence of episodes of deep-water overturning reinforcement in the eastern Mediterranean basin at 8.2 ka BP (Rohling et al., 1997, 2015; Kuhnt et al., 2007; Abu-Zied et al., 2008, Siani et al., 2013; Tachikawa et al; 2015), responsible for the interruption of the sapropel S1 in the eastern Mediterranean basin (Mercone et al., 2001; Rohling et al., 2015).

Additional insights into Mediterranean circulation changes may be gained using radiogenic isotopes, such as neodymium, that represent reliable tracers for constraining water-mass mixing and sources (Goldstein and Hemming,

2003, and references therein). It has recently been shown that the neodymium (Nd) isotopic composition, expressed as $\varepsilon\mathrm{Nd} = ([(^{143}\mathrm{Nd}/^{144}\mathrm{Nd})_{\mathrm{sample}}/(^{143}\mathrm{Nd}/^{144}\mathrm{Nd})_{\mathrm{CHUR}}] - 1) \times 10\,000$ (CHUR: Chondritic Uniform Reservoir, Jacobsen and Wasserburg, 1980), of living and fossil scleractinian cold-water coral (CWC) faithfully traces intermediate and deep-water mass provenance and mixing of the ocean (e.g., van de Flierdt et al., 2010; Colin et al., 2010; López Correa et al., 2012; Monterro-Serrano et al., 2011, 2013; Copard et al., 2012). Differently from the CWC, the $\varepsilon$Nd composition of fossil planktonic foraminifera is not related to the ambient seawater at calcification depth but reflects the bottom and/or pore water $\varepsilon$Nd due to the presence of authigenic Fe–Mn coatings precipitated on their carbonate shell after deposition onto the sediment (Roberts et al., 2010; Elmore et al., 2011; Piotrowski et al., 2012; Tachikawa et al., 2014; Wu et al., 2015). Therefore, the $\varepsilon$Nd composition of planktonic foraminiferal tests can be used as a useful tracer of deep-water circulation changes in the past, although the effect of pore water on foraminiferal $\varepsilon$Nd values could potentially complicate the interpretation (Tachikawa et al., 2014).

In the Mediterranean Sea, modern seawater $\varepsilon$Nd values display a large range from $\sim -11$ to $\sim -5$ and a clear vertical and longitudinal gradient, with more radiogenic values encountered in the eastern basin and typically at intermediate and deeper depths (Spivack and Wasserburg 1988; Henry et al., 1994; Tachikawa et al., 2004; Vance et al., 2004). Considering this large $\varepsilon$Nd contrast, $\varepsilon$Nd recorded in fossil CWC and planktonic foraminifera from the Mediterranean offers great potential to trace intermediate and deep-water mass exchange between the two basins, especially during periods devoid of key epibenthic foraminifera, such as the sapropel S1 or ORL1 events.

Here, the $\varepsilon$Nd of planktonic foraminifera from a sediment core collected in the Balearic Sea and CWC samples from the Alboran Sea and the Sardinia Channel were investigated to establish past changes of the seawater $\varepsilon$Nd at intermediate depths and constrain hydrological variations of the LIW during the last $\sim 20$ kyr. The $\varepsilon$Nd values have been combined with stable oxygen ($\delta^{18}$O) and carbon ($\delta^{13}$C) isotope measurements of benthic (*Cibicidoides pachyderma*) and planktonic (*Globigerina bulloides*) foraminifera and sea-surface temperature estimates by modern analogue technique (MAT). Results reveal significant $\varepsilon$Nd variations at intermediate depths in the western basin interpreted as a drastic reduction of the hydrological exchanges between the western and eastern Mediterranean Sea and the subsequent higher proportion of intermediate water produced in the Gulf of Lions during the time interval corresponding to the sapropel S1 deposition.

## 2 Seawater $\varepsilon$Nd distribution in the Mediterranean Sea

The Atlantic Water (AW) enters the Mediterranean Sea as surface inflow through the Strait of Gibraltar with an unradiogenic $\varepsilon$Nd signature of $\sim -9.7$ in the strait (Tachikawa et al., 2004) and $\sim -10.4$ in the Alboran Sea (Tachikawa et al., 2004; Spivack and Wasserburg, 1988) for depths shallower than 50 m. During its eastward flowing, AW mixes with upwelled Mediterranean Intermediate Water forming the Modified Atlantic Water (MAW) that spreads within the basin (Millot and Taupier-Letage, 2005) (Fig. 1). The surface water $\varepsilon$Nd values (shallower than 50 m) range from $-9.8$ to $-8.8$ in the western Mediterranean basin (Henry et al., 1994; P. Montagna, personal communication, 2016) and $-9.3$ to $-4.2$ in the eastern basin, with seawater off the Nile delta showing the most radiogenic values (Tackikawa et al., 2004; Vance et al., 2004; P. Montagna, personal communication, 2016). The surface waters in the eastern Mediterranean basin become denser due to strong mixing and evaporation caused by cold and dry air masses flowing over the Cyprus–Rhodes area in winter and eventually sink, leading to the formation of LIW (Ovchinnikov, 1984; Lascaratos et al., 1993, 1998; Malanotte-Rizzoli et al., 1999; Pinardi and Masetti, 2000). The LIW spreads throughout the entire Mediterranean basin at depths between $\sim$150–200 m and $\sim$600–700 m and is characterized by more radiogenic $\varepsilon$Nd values ranging from $-7.9$ to $-4.8$ (average value $\pm 1\sigma$: $-6.6 \pm 1$) in the eastern basin and from $-10.4$ to $-7.58$ ($-8.7 \pm 0.9$) in the western basin (Henry et al., 1994; Tachikawa et al., 2004; Vance et al., 2004; P. Montagna, personal communication, 2016). The LIW acquires its $\varepsilon$Nd signature mainly from the partial dissolution of Nile River particles (Tachikawa et al., 2004), which have an average isotopic composition of $-3.25$ (Weldeab et al., 2002), and the mixing along its path with overlying and underlying water masses with different $\varepsilon$Nd signatures. The LIW finally enters the Atlantic Ocean at intermediate depths through the Strait of Gibraltar with an average $\varepsilon$Nd value of $-9.2 \pm 0.2$ (Tachikawa et al., 2004; P. Montagna, personal communication, 2016).

The WMDW is formed in the Gulf of Lions due to winter cooling and evaporation followed by mixing between surface waters and the more saline LIW and spreads into the Balearic basin and Tyrrhenian Sea between $\sim$2000 and 3000 m (Millot, 1999; Schroeder et al., 2013) (Fig. 1). The WMDW is characterized by an average $\varepsilon$Nd value of $-9.4 \pm 0.9$ (Henry et al., 1994; Tachikawa et al., 2004; P. Montagna, personal communication, 2016). Between the WMDW and the LIW (from $\sim$700 to 2000 m), the Tyrrhenian deep water (TDW) has been found (Millot et al., 2006), which is produced by the mixing between WMDW and eastern Mediterranean deep water (EMDW) that cascades in the Tyrrhenian Sea after entering through the Strait of Sicily (Millot, 1999, 2009; Astraldi et al., 2001). The TDW has an average $\varepsilon$Nd value of $-8.1 \pm 0.5$ (P. Montagna, personal communication, 2016).

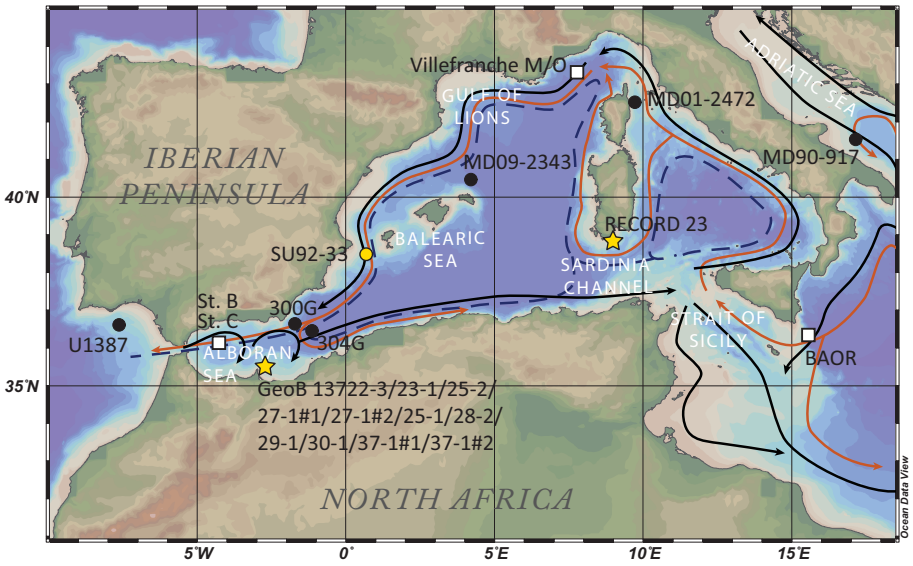


**Figure 1.** Map of the western Mediterranean Sea showing the locations of samples investigated in this study. Yellow dot indicates the sampling location of the sediment core from the Balearic Sea (SU92-33); yellow stars indicate the locations of the CWC-bearing cores from the Sardinia Channel (RECORD 23) and the southern Alboran Sea (for further details on the CWC from the Alboran Sea refer also to Fink et al., 2013). The cores discussed in this paper (Gulf of Cádiz: IODP site U1387, Balearic Sea: MD09-2343, northern Tyrrhenian Sea: MD01-2472, Adriatic Sea: MD90-917) are indicated by black dots, and seawater stations are marked by open squares. Arrows represent the main oceanographic currents. The black line shows the general trajectory of the Modified Atlantic Water (MAW) flowing at the surface from the Atlantic Ocean toward the western and eastern Mediterranean. The orange line represents the Levantine Intermediate Water (LIW) originating from the eastern basin. The black dashed line shows the trajectory of the western Mediterranean deep water (WMDW) flowing from the Gulf of Lions toward the Strait of Gibraltar.

## 3 Material and methods

### 3.1 Cold-water coral and foraminifera samples

Forty-four CWC samples belonging to the species *Lophelia pertusa* and *Madrepora oculata* collected from the Alboran Sea and the Sardinia Channel were selected for this study (Fig. 1). Nineteen fragments were collected at various core depths from a coral-bearing sediment core (RECORD 23; 38°42.18′ N, 08°54.75′ E; Fig. 1) retrieved from 414 m water depth in the "Sardinian cold-water coral province" (Taviani et al., 2015) during the R/V *Urania* cruise RECORD in 2013. The core contains well-preserved fragments of *M. oculata* and *L. pertusa* embedded in a brownish muddy to silty carbonate-rich sediment. The Sardinian CWC samples were used for U-series dating and Nd isotopic composition measurements. For the southern Alboran Sea, 25 CWC samples were collected at water depths between 280 and 442 m in the "eastern Melilla coral province" (Fig. 1) during the R/V *Poseidon* cruise POS-385 in 2009 (Hebbeln et al., 2009). Eleven samples were collected at the surface of two coral mounds (New Mound and Horse Mound) and three coral ridges (Brittlestar ridges I, II and III), using a box corer and a remotely operated vehicle. In addition, fourteen CWC samples were collected from various core depths of three coral-bearing sediment cores (GeoB13728, 13729 and 13730) retrieved from the Brittlestar ridge I. Details on the location of surface samples and cores collected in the southern Alboran Sea and details on the radiocarbon ages obtained from these coral samples are reported in Fink et al. (2013). Like the CWC sample set from the Sardinia Channel, the dated Alboran CWC samples were also used for further Nd isotopic composition analyses in this study.

In addition, a deep-sea sediment core (barren of any CWC fragments) was recovered southwest of the Balearic Sea at 622 m water depth during the R/V *Le Suroît* cruise PALEOCINAT II in 1992 (SU92-33; 35°25.38′ N, 0°33.86′ E; Fig. 1). The core unit, which consists of 2.1 m of grey to brown carbonaceous clays, was subsampled continuously at 5–10 cm intervals for a total number of 24 samples used for $\delta^{18}$O, $\delta^{13}$C and $\varepsilon$Nd analyzes.

### 3.2 Analytical procedures on cold-water coral samples

#### 3.2.1 U–Th dating

The 19 CWC samples collected from the sediment core RECORD 23 (Sardinia Channel) were analyzed for uranium and thorium isotopes to obtain absolute dating using a Thermo Scientific™ Neptune$^{Plus}$ Multi-Collector Inductively Coupled Plasma Mass Spectrometer (MC-ICP-MS) installed at the Laboratoire des Sciences du Climat et de l'Environnement (LSCE, Gif-sur-Yvette, France). Prior to analysis, the samples were carefully cleaned using a small

diamond blade to remove any visible contamination and sediment-filled cavities. The fragments were examined under a binocular microscope to ensure against the presence of bioeroded zones and finally crushed into a coarse-grained powder with an agate mortar and pestle. The powders (∼ 60–100 mg) were transferred to acid-cleaned Teflon beakers, ultrasonicated in Milli-Q water, leached with 0.1N HCl for ∼ 15 s and finally rinsed twice with Milli-Q water. The physically and chemically cleaned samples were dissolved in 3–4 mL dilute HCl (∼ 10 %) and mixed with an internal triple spike with known concentrations of $^{229}$Th, $^{233}$U and $^{236}$U, calibrated against a Harwell Uraninite solution (HU-1) assumed to be at secular equilibrium. The solutions were evaporated to dryness at 70 °C, redissolved in 0.6 mL 3N $HNO_3$ and then loaded into 500 µL columns packed with Eichrom UTEVA resin to isolate uranium and thorium from the other major and trace elements of the carbonate matrix. The U and Th separation and purification followed a procedure slightly modified from Douville et al. (2010). The U and Th isotopes were determined following the protocol recently revisited at LSCE (Pons-Branchu et al., 2014). The $^{230}$Th / U ages were calculated from measured atomic ratios through iterative age estimation (Ludwig and Titterington, 1994), using the $^{230}$Th, $^{234}$U and $^{238}$U decay constants of Cheng et al. (2013) and Jaffey et al. (1971). Due to the low $^{232}$Th concentration (< 1 ng g$^{-1}$; see Table 1), no correction was applied for the non-radiogenic $^{230}$Th fraction.

#### 3.2.2 Nd isotopic composition analyses on cold-water coral fragments

Subsamples of the CWC fragments from the Sardinia Channel used for U-series dating in this study (Table 1) as well as subsamples of the 25 CWC fragments originating from the Alboran Sea, which were already radiocarbon-dated by Fink et al. (2013) (Table 2), were used for further Nd isotopic composition analyses. The fragments (350 to 600 mg) were subjected to a mechanical and chemical cleaning procedure. The visible contaminations, such as Fe–Mn coatings and detrital particles, were carefully removed from the inner and outermost surfaces of the coral skeletons using a small diamond blade. The physically cleaned fragments were ultrasonicated for 10 min with 0.1 N ultra-clean HCl, rinsed by several rinses with Milli-Q water and finally dissolved in 2.5 N ultraclean $HNO_3$. Nd was separated from the carbonate matrix using Eichrom TRU and LN resins, following the analytical procedure described in detail in Copard et al. (2010).

The $^{143}$Nd / $^{144}$Nd ratios of all purified Nd fractions were analyzed using the Thermo Scientific Neptune$^{Plus}$ MC-ICP-MS hosted at LSCE. The mass-fractionation correction was made by normalizing $^{146}$Nd / $^{144}$Nd to 0.7219 and applying an exponential law. During each analytical session, samples were systematically bracketed with analyses of JNdi-1 and La Jolla standard solutions, which are characterized by accepted values of 0.512115 ± 0.000006 (Tanaka et al., 2000) and 0.511855 ± 0.000007 (Lugmair et al., 1983), respectively. Standard JNdi-1 and La Jolla solutions were analyzed at concentrations similar to those of the samples (5–10 ppb) and all the measurements affected by instrumental bias were corrected, when necessary, using La Jolla standard. The external reproducibility (2$\sigma$) for time-resolved measurement, deduced from repeated analyses of La Jolla and JNdi-1 standards, ranged from 0.1 to 0.5 $\varepsilon$Nd units for the different analytical sessions. The analytical error for each sample analysis was taken as the external reproducibility of the La Jolla standard for each session. Concentrations of Nd blanks were negligible compared to the amount of Nd of CWC investigated in this study.

### 3.3 Analyses on sediment of core SU92-33

#### 3.3.1 Radiocarbon dating

Radiocarbon dating was measured at UMS-ARTEMIS (Pelletron 3MV) AMS (CNRS-CEA Saclay, France). Seven AMS radiocarbon ($^{14}$C) dating were performed in first 1.2 m of the core SU92-33 on well-preserved calcareous tests of the planktonic foraminifera *G. bulloides* in the size fraction > 150 µm (Table 3). The age model for the core was derived from the calibrated planktonic ages by applying a mean reservoir effect of ∼ 400 years (Siani et al., 2000, 2001). All $^{14}$C ages were converted to calendar years (cal. yr BP, BP = AD 1950) by using the INTCAL13 calibration data set (Reimer et al., 2013) and the CALIB 7.0 program (Stuiver and Reimer, 1993).

#### 3.3.2 Stable isotopes

Stable oxygen ($\delta^{18}$O) and carbon ($\delta^{13}$C) isotope measurements were performed in core SU92-33 on well-preserved (clean and intact) samples of the planktonic foraminifera *G. bulloides* (250–315 µm fraction) and the epibenthic foraminifera *C. pachyderma* (250–315 µm fraction) using a Finnigan MAT-253 mass spectrometer at the State Key Laboratory of Marine Geology (Tongji University). Both $\delta^{18}$O and $\delta^{13}$C values are presented relative to the Pee Dee Belemnite (PDB) scale by comparison with the National Bureau of Standards (NBS) 18 and 19. The mean external reproducibility was checked by replicate analyses of laboratory standards and is better than ±0.07 ‰ (1$\sigma$) for $\delta^{18}$O and ±0.04 ‰ for $\delta^{13}$C.

#### 3.3.3 Nd isotope measurements on planktonic foraminifera

Approximately 25 mg of mixed planktonic foraminifera species were picked from the > 63 µm size fraction of each sample already used for stable isotope measurements (Table 4). The samples were gently crushed between glass slides under the microscope to ensure that all chambers were open and ultrasonicated with Milli-Q water. Samples were allowed

**Table 1.** U-series ages and $\varepsilon$Nd values obtained for cold-water coral samples collected from sediment core RECORD 23 (Sardinia Channel).

| Sample ID | Depth in core (cm) | Corals species | $^{238}$U (µg g$^{-1}$) | $^{232}$Th (ng g$^{-1}$) | $\delta^{234}$U$_m$ (‰) | $^{230}$Th / $^{238}$U | $^{230}$Th / $^{232}$Th | Age (ka BP) | $\delta^{234}$U$_{(0)}$ (‰) | $^{143}$Nd / $^{144}$Nd | $\varepsilon$Nd |
|---|---|---|---|---|---|---|---|---|---|---|---|
| RECORD_23_V | 0–3.5 | *Madrepora oculata* | 3.31 ± 0.005 | 0.68 ± 0.014 | 151.85 ± 1.7 | 0.00163 ± 0.00011 | 25 ± 1.7 | 0.091 ± 0.011 | 151.92 ± 1.7 | 0.512243 ± 0.000005 | −7.70 ± 0.10 |
| RECORD_23_V | 3–7 | *Madrepora oculata* | 3.23 ± 0.002 | 0.52 ± 0.001 | 147.11 ± 0.6 | 0.00199 ± 0.00006 | 38 ± 1.1 | 0.127 ± 0.006 | 147.19 ± 0.6 | 0.512249 ± 0.000010 | −7.59 ± 0.20 |
| RECORD_23_V | 7–10 | *Madrepora oculata* | 3.99 ± 0.007 | 0.25 ± 0.002 | 147.52 ± 1.7 | 0.01227 ± 0.00022 | 640 ± 11.6 | 1.110 ± 0.023 | 148.01 ± 1.7 | 0.512244 ± 0.000015 | −7.68 ± 0.30 |
| RECORD_23_V | 8–10 | *Madrepora oculata* | 3.79 ± 0.005 | 0.41 ± 0.001 | 147.77 ± 0.7 | 0.01253 ± 0.00007 | 350 ± 2.0 | 1.135 ± 0.008 | 148.27 ± 0.7 | 0.512271 ± 0.000010 | −7.16 ± 0.20 |
| RECORD_23_IV | 6–9 | *Madrepora oculata* | 4.06 ± 0.006 | 0.35 ± 0.001 | 148.47 ± 1.2 | 0.01366 ± 0.00011 | 480 ± 3.8 | 1.243 ± 0.012 | 149.02 ± 1.2 | 0.512241 ± 0.000010 | −7.75 ± 0.20 |
| RECORD_23_IV | 27–30 | *Madrepora oculata* | 4.06 ± 0.003 | 1.09 ± 0.001 | 146.91 ± 1.3 | 0.01405 ± 0.00013 | 159 ± 1.4 | 1.283 ± 0.014 | 147.47 ± 1.3 | 0.512272 ± 0.000026 | −7.14 ± 0.50 |
| RECORD_23_IV | 37–40 | *Madrepora oculata* | 3.52 ± 0.005 | 0.08 ± 0.000 | 148.25 ± 1.1 | 0.01663 ± 0.00012 | 2308 ± 16.4 | 1.529 ± 0.013 | 148.92 ± 1.1 | 0.512331 ± 0.000026 | −5.99 ± 0.50 |
| RECORD_23_III | 55–57 | *Madrepora oculata* | 3.63 ± 0.002 | 0.27 ± 0.000 | 145.30 ± 0.7 | 0.08832 ± 0.00020 | 3530 ± 8.1 | 8.685 ± 0.027 | 148.93 ± 0.8 | 0.512195 ± 0.000026 | −8.64 ± 0.50 |
| RECORD_23_III | 58–61 | *Madrepora oculata* | 4.24 ± 0.004 | 0.36 ± 0.001 | 146.71 ± 1.2 | 0.08859 ± 0.00037 | 3336 ± 14.0 | 8.702 ± 0.048 | 150.39 ± 1.2 | 0.512237 ± 0.000010 | −7.83 ± 0.20 |
| RECORD_23_III | 63–66 | *Lophelia pertusa* | 4.15 ± 0.005 | 0.42 ± 0.002 | 147.19 ± 0.8 | 0.08863 ± 0.00054 | 2783 ± 17.1 | 8.703 ± 0.063 | 150.89 ± 0.9 | 0.512194 ± 0.000015 | −8.66 ± 0.30 |
| RECORD_23_I | 0–2 | *Lophelia pertusa* | 3.35 ± 0.002 | 0.37 ± 0.000 | 147.02 ± 0.7 | 0.10283 ± 0.00018 | 2788 ± 4.8 | 10.173 ± 0.025 | 151.34 ± 0.7 | 0.512251 ± 0.000010 | −7.55 ± 0.20 |
| RECORD_23_II | 62–65 | *Lophelia pertusa* | 3.27 ± 0.003 | 0.39 ± 0.002 | 144.75 ± 1.2 | 0.10289 ± 0.00061 | 2721 ± 16.1 | 10.201 ± 0.075 | 149.01 ± 1.2 | 0.512251 ± 0.000010 | −7.54 ± 0.20 |
| RECORD_23_II | 50–52 | *Lophelia pertusa* | 2.92 ± 0.003 | 0.92 ± 0.003 | 145.39 ± 1.6 | 0.10351 ± 0.00061 | 1046 ± 6.2 | 10.260 ± 0.079 | 149.69 ± 1.6 | 0.512273 ± 0.000021 | −7.12 ± 0.40 |
| RECORD_23_I | 12–14 | *Lophelia pertusa* | 3.07 ± 0.002 | 0.49 ± 0.000 | 145.22 ± 0.7 | 0.10609 ± 0.00023 | 1971 ± 4.3 | 10.531 ± 0.031 | 149.64 ± 0.7 | 0.512327 ± 0.000015 | −6.06 ± 0.30 |
| RECORD_23_I | 5–7 | *Lophelia pertusa* | 3.50 ± 0.002 | 0.42 ± 0.000 | 146.35 ± 0.9 | 0.10677 ± 0.00016 | 2654 ± 4.0 | 10.591 ± 0.025 | 150.82 ± 0.9 | 0.512251 ± 0.000021 | −7.55 ± 0.40 |
| RECORD_23_II | 94–98 | *Lophelia pertusa* | 3.14 ± 0.003 | 0.62 ± 0.002 | 146.42 ± 1.0 | 0.10755 ± 0.00047 | 1737 ± 7.6 | 10.672 ± 0.059 | 150.94 ± 1.0 | 0.512317 ± 0.000015 | −6.26 ± 0.30 |
| RECORD_23_I | 15–17 | *Lophelia pertusa* | 3.40 ± 0.003 | 0.46 ± 0.000 | 146.01 ± 0.9 | 0.10790 ± 0.00021 | 2409 ± 4.6 | 10.713 ± 0.031 | 150.53 ± 0.9 | 0.512293 ± 0.000015 | −6.73 ± 0.30 |
| RECORD_23_II | 96–100 | *Lophelia pertusa* | 3.61 ± 0.004 | 0.35 ± 0.001 | 145.50 ± 0.8 | 0.10821 ± 0.00044 | 3579 ± 14.7 | 10.750 ± 0.055 | 150.02 ± 0.8 | 0.512285 ± 0.000026 | −6.89 ± 0.50 |
| RECORD_23_II | 93–95 | *Lophelia pertusa* | 3.19 ± 0.003 | 0.24 ± 0.000 | 143.33 ± 0.8 | 0.10947 ± 0.00032 | 4381 ± 12.7 | 10.904 ± 0.042 | 147.85 ± 0.9 | 0.512279 ± 0.000026 | −7.01 ± 0.50 |

**Table 2.** $\varepsilon$Nd values obtained for cold-water corals from the southern Alboran Sea. The AMS $^{14}$C ages published by Fink et al. (2013) are also reported as median probability age (ka BP).

| Sample ID | Core depth (cm) | Species | Water Depth (m) | Median probability age (ka BP) | $^{143}$Nd / $^{144}$Nd | $\varepsilon$Nd |
|---|---|---|---|---|---|---|
| GeoB 13727-1#1 | Surface | *Lophelia pertusa* | 363 | 0.339 | 0.512198 ± 0.000015 | −8.59 ± 0.30 |
| GeoB 13727-1#2 | Surface | *Madrepora oculata* | 353 | 2.351 | 0.512198 ± 0.000015 | −8.59 ± 0.30 |
| GeoB 13730-1 | 6 | *Lophelia pertusa* | 338 | 2.563 | 0.512175 ± 0.000015 | −9.03 ± 0.30 |
| GeoB 13728-1 | Bulk (0–15) | *Lophelia pertusa* | 343 | 2.698 | 0.512185 ± 0.000015 | −8.83 ± 0.30 |
| GeoB 13728-2 | 2 | *Lophelia pertusa* | 343 | 2.913 | 0.512177 ± 0.000015 | −8.99 ± 0.30 |
| GeoB 13722-3 | Bulk (0–15) | *Madrepora oculata* | 280 | 3.018 | 0.512170 ± 0.000015 | −9.13 ± 0.30 |
| GeoB 13722-3 | Bulk (15–30) | *Madrepora oculata* | 280 | 3.463 | 0.512186 ± 0.000015 | −8.81 ± 0.30 |
| GeoB 13735-1 | Bulk (0-15) | *Madrepora oculata* | 280 | 3.770 | 0.512179 ± 0.000015 | −8.96 ± 0.30 |
| GeoB 13723-1 | Bulk (0–8) | *Madrepora oculata* | 291 | 4.790 | 0.512178 ± 0.000015 | −8.98 ± 0.30 |
| GeoB 13725-2 | Surface | *Madrepora oculata* | 355 | 5.201 | 0.512169 ± 0.000015 | −9.14 ± 0.30 |
| GeoB 13723-1 | Bulk (8–20) | *Madrepora oculata* | 291 | 5.390 | 0.512187 ± 0.000015 | −8.79 ± 0.30 |
| GeoB 13729-1 | 2.5 | *Lophelia pertusa* | 442 | 9.810 | 0.512172 ± 0.000015 | −9.09 ± 0.30 |
| GeoB 13729-1 | 2.5 | *Lophelia pertusa* | 442 | 9.810 | 0.512193 ± 0.000015 | −8.69 ± 0.30 |
| GeoB 13729-1 | 49 | *Lophelia pertusa* | 442 | 10.181 | 0.512194 ± 0.000015 | −8.66 ± 0.30 |
| GeoB 13730-1 | 102 | *Lophelia pertusa* | 338 | 10.556 | 0.512176 ± 0.000015 | −9.02 ± 0.30 |
| GeoB 13730-1 | 194 | *Lophelia pertusa* | 338 | 10.652 | 0.512165 ± 0.000015 | −9.22 ± 0.30 |
| GeoB 13729-1 | 315 | *Lophelia pertusa* | 442 | 10.889 | 0.512176 ± 0.000015 | −9.02 ± 0.30 |
| GeoB 13729-1 | 375 | *Lophelia pertusa* | 442 | 11.206 | 0.512189 ± 0.000015 | −8.75 ± 0.30 |
| GeoB 13730-1 | 298 | *Lophelia pertusa* | 338 | 11.208 | 0.512193 ± 0.000015 | −8.69 ± 0.30 |
| GeoB 13728-2 | 191 | *Lophelia pertusa* | 343 | 12.874 | 0.512185 ± 0.000015 | −8.83 ± 0.30 |
| GeoB 13737-1#2 | Surface | *Lophelia pertusa* | 297 | 13.005 | 0.512180 ± 0.000015 | −8.94 ± 0.30 |
| GeoB 13728-2 | 295 | *Lophelia pertusa* | 364 | 13.194 | 0.512176 ± 0.000015 | −9.02 ± 0.30 |
| GeoB 13728-2 | 295 | *Lophelia pertusa* | 364 | 13.194 | 0.512171 ± 0.000015 | −9.10 ± 0.30 |
| GeoB 13730-1 | 427 | *Lophelia pertusa* | 338 | 13.291 | 0.512185 ± 0.000015 | −8.83 ± 0.30 |
| GeoB 13737-1#1 | Surface | *Lophelia pertusa* | 299 | 13.452 | 0.512174 ± 0.000015 | −9.06 ± 0.30 |

**Table 3.** AMS $^{14}$C ages of samples of the planktonic foraminifer *G. bulloides* from "off-mound" sediment core SU92-33. The AMS $^{14}$C ages were corrected for $^{13}$C and a mean reservoir age of 400 years, and were converted into calendar years using the INTCAL13 calibration data set (Reimer et al., 2013) and the CALIB 7.0 program (Struiver et al., 2005).

| Core | Depth in core (cm) | $^{14}$C age (years) | $\pm 1\sigma$ (years) | Median probability age (ka BP) |
|---|---|---|---|---|
| SU92-33 | 0 | 2770 | 70 | 2437 |
| SU92-33 | 64 | 7870 | 90 | 8280 |
| SU92-33 | 70 | 8670 | 80 | 9528 |
| SU92-33 | 74 | 9510 | 100 | 10295 |
| SU92-33 | 84 | 9610 | 90 | 10389 |
| SU92-33 | 90 | 10180 | 100 | 11192 |
| SU92-33 | 120 | 11710 | 110 | 13172 |

to settle between ultrasonication steps before removing the supernatant. Each sample was rinsed thoroughly with Milli-Q water until the solution was clear and free of clay. The cleaned samples were dissolved in 1N acetic acid and finally centrifuged to ensure that all residual particles were removed, following the procedure described in Roberts et al. (2010). Nd was separated following the analytical procedure reported in Wu et al. (2015). For details on the measurement of Nd isotopes see the section above.

### 3.3.4 Modern analogue technique

The paleo-sea-surface temperatures (SSTs) were estimated using MAT (Hutson, 1980; Prell, 1985), implemented by Kallel et al. (1997) for the Mediterranean Sea. This method directly measures the difference between the faunal composition of a fossil sample with a modern database, and it identifies the best modern analogues for each fossil assemblage (Prell, 1985). Reliability of SST reconstructions is estimated using a square chord distance test (dissimilarity coefficient), which represents the mean degree of similarity between the sample and the best 10 modern analogues. When the dissimilarity coefficient is lower than 0.25, the reconstruction is considered to be of good quality (Overpeck et al., 1985; Kallel et al., 1997). For core SU92-33, good dissimilarity coefficients are $<0.2$, with an average value of $\sim 0.13$ (varying between 0.07 and 0.19) (Fig. 2a). The calculated mean standard

**Table 4.** Multiproxy data obtained for the upper 2.1 m of sediment core SU92-33 (Balearic Sea). Stable oxygen and carbon isotopes were measured on benthic (*C. pachyderma*) and planktonic (*G. bulloides*) foraminifera; $\varepsilon$Nd values were obtained on mixed planktonic foraminifera samples. The age results from a combination of seven AMS $^{14}$C age measurements for the upper 1.2 m of the core and by a linear interpolation between these ages as well as the $\delta^{18}$O variations of the planktonic foraminifera *G. bulloides*.

| Depth in core (cm) | Age (ka BP) | $\delta^{13}$C *C. pachyderma* (‰ VPDB) | $\delta^{18}$O *C. pachyderma* (‰ VPDB) | $\delta^{13}$C *G. bulloides* (‰ VPDB) | $\delta^{18}$O *G. bulloides* (‰ VPDB) | $^{143}$Nd / $^{144}$Nd | $\varepsilon$Nd |
|---|---|---|---|---|---|---|---|
| 1 | 2.53 | 1.08 | 1.71 | −0.6 | 1.16 | 0.512195 ± 0.000015 | −8.64 ± 0.30 |
| 10 | 3.35 | 1.00 | 1.67 | −0.82 | 0.90 | 0.512186 ± 0.000015 | −8.82 ± 0.30 |
| 19.5 | 4.26 | 1.06 | 1.47 | −0.55 | 1.08 | 0.512191 ± 0.000015 | −8.72 ± 0.30 |
| 29.5 | 5.18 | 1.05 | 1.78 | −0.55 | 1.02 | 0.512167 ± 0.000015 | −9.19 ± 0.30 |
| 42.5 | 6.36 | 0.90 | 1.81 | −0.91 | 0.84 | 0.512179 ± 0.000015 | −8.95 ± 0.30 |
| 52.5 | 7.28 | 0.97 | 1.55 | −0.80 | 0.80 | 0.512194 ± 0.000015 | −8.66 ± 0.30 |
| 61.5 | 8.10 | 0.67 | 1.58 | −0.95 | 1.01 | 0.512197 ± 0.000015 | −8.61 ± 0.30 |
| 67.5 | 9.11 | 1.13 | 1.65 | −1.07 | 0.80 | 0.512169 ± 0.000015 | −9.15 ± 0.30 |
| 72.5 | 10.10 | 0.78 | 2.65 | −1.27 | 0.91 | 0.512184 ± 0.000015 | −8.86 ± 0.30 |
| 77.5 | 10.33 | 0.85 | 2.75 | −1.10 | 0.83 | – | |
| 81.5 | 10.37 | 0.96 | 2.41 | −1.21 | 0.96 | 0.512158 ± 0.000015 | −9.36 ± 0.30 |
| 87.5 | 10.92 | 0.70 | 2.71 | −0.11 | 1.43 | 0.512184 ± 0.000015 | −8.85 ± 0.30 |
| 92.5 | 11.39 | 0.77 | 3.15 | −1.00 | 0.89 | 0.512151 ± 0.000015 | −9.50 ± 0.30 |
| 95.5 | 11.59 | 0.90 | 2.69 | −1.14 | 1.21 | 0.512178 ± 0.000015 | −8.98 ± 0.30 |
| 100.5 | 11.92 | 0.67 | 2.78 | −0.44 | 2.11 | 0.512171 ± 0.000015 | −9.11 ± 0.30 |
| 110.5 | 12.58 | 0.96 | 2.78 | −0.86 | 2.29 | 0.512189 ± 0.000015 | −8.76 ± 0.30 |
| 115.5 | 12.91 | 0.71 | 2.96 | −0.54 | 2.01 | 0.512180 ± 0.000015 | −8.94 ± 0.30 |
| 119.5 | 13.17 | 0.96 | 3.09 | – | – | 0.512161 ± 0.000015 | −9.31 ± 0.30 |
| 129.5 | 13.83 | 0.81 | 2.99 | – | – | 0.512156 ± 0.000015 | −9.41 ± 0.30 |
| 135.5 | 14.23 | 1.05 | 3.25 | −1.16 | 1.98 | 0.512167 ± 0.000015 | −9.19 ± 0.30 |
| 135.5 | 14.23 | – | – | –0.94 | 2.29 | – | |
| 139.5 | 14.49 | – | – | −0.96 | 2.51 | 0.512170 ± 0.000015 | −9.12 ± 0.30 |
| 159.5 | 15.88 | 0.91 | 3.45 | −0.81 | 2.45 | 0.512153 ± 0.000015 | −9.47 ± 0.30 |
| 169.5 | 16.54 | 1.39 | 4.09 | −0.76 | 3.47 | – | |
| 179.5 | 17.20 | 1.53 | 4.30 | −0.98 | 3.45 | 0.512170 ± 0.000015 | −9.12 ± 0.30 |
| 190 | 17.86 | 1.46 | 4.24 | −1.10 | 3.70 | 0.512168 ± 0.000015 | −9.16 ± 0.30 |
| 198 | 18.39 | 1.65 | 4.39 | −1.24 | 3.24 | 0.512153 ± 0.000015 | −9.46 ± 0.30 |
| 206 | 18.78 | 1.53 | 4.28 | −0.90 | 3.53 | – | |

deviation of SST estimates observed in core MD90-917 are ∼ 1.5 °C from the late glacial period to the YD and ∼ 1.2 °C for the Holocene.

## 4 Results

### 4.1 Cold-water corals

The good state of preservation for the CWC samples from the Sardinia Channel (RECORD 23; Fig. 1) is attested by their initial $\delta^{234}$U values (Table 1), which is in the range of the modern seawater value (146.8 ± 0.1; Andersen et al., 2010). If the uncertainty of the $\delta^{234}U_i$ is taken into account, all the values fulfill the so-called "strict" ±4 ‰ reliability criterion and the U / Th ages can be considered strictly reliable. The coral ages range from 0.091 ± 0.011 to 10.904 ± 0.042 ka BP (Table 1) and reveal three distinct clusters of coral age distribution during the Holocene that represent periods of sustained coral occurrence. These periods coincide with the Early Holocene encompassing a 700-year time interval from ∼ 10.9 to 10.2 ka BP, the very late Early Holocene at ∼ 8.7 ka BP, and the Late Holocene starting at ∼ 1.5 ka BP (Table 1).

Radiocarbon ages obtained for CWC samples collected in the Alboran Sea were published by Fink et al. (2013) (Table 2). They also document three periods of sustained CWC occurrence coinciding with the Bølling–Allerød (B-A) interstadial (13.5–12.9 cal ka BP), the Early Holocene (11.2–9.8 cal ka BP) and the Mid- to Late Holocene (5.4–0.3 cal ka BP).

The $\varepsilon$Nd record obtained from the CWC samples from the Alboran Sea displays a narrow range from −9.22 ± 0.30 to −8.59 ± 0.3, which is comparable to the $\varepsilon$Nd record of the planktonic foraminifera from the Balearic Sea over the last 13.5 kyr (Table 2, Fig. 3b). Most of the CWC $\varepsilon$Nd values are similar within the analytical error and the record does not reveal any clear difference over the last ∼ 13.5 kyr.

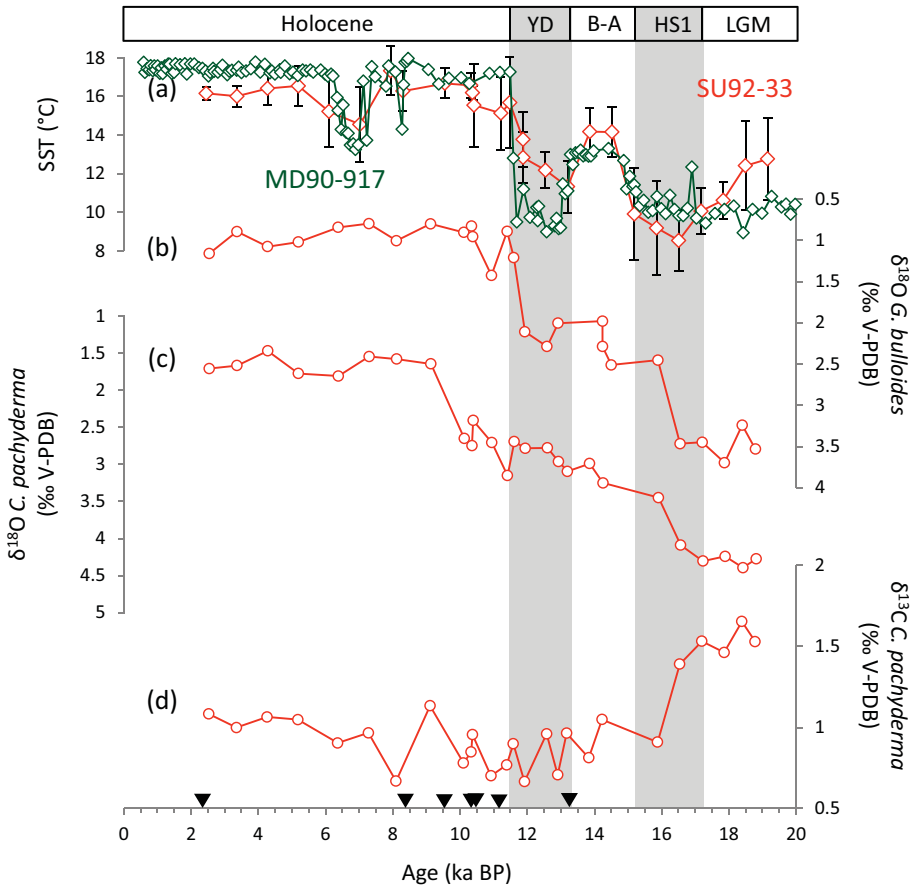


**Figure 2.** **(a)** Sea-surface temperature (SST) records of cores SU92-33 (red line) and MD90-917 (green line; Siani et al., 2004), **(b)** $\delta^{18}$O record obtained on planktonic foraminifer *G. bulloides* for core SU92-33, **(c)** $\delta^{18}$O record obtained on benthic foraminifer *C. pachyderma* for core SU92-33 and **(d)** $\delta^{13}$C record obtained on benthic foraminifer *C. pachyderma* for core SU92-33. LGM is Last Glacial Maximum; HS1 is Heinrich Stadial 1; B-A is Bølling–Allerød; YD is Younger Dryas. Black triangles indicate AMS $^{14}$C age control points.

On the contrary, the CWC samples from the Sardinia Channel display a relatively large $\varepsilon$Nd range, with values varying from $-5.99 \pm 0.50$ to $-7.75 \pm 0.10$ during the Early and Late Holocene and values as low as $-8.66 \pm 0.30$ during the mid-sapropel S1 deposition (S1a) at $\sim 8.7$ ka BP (Table 1, Fig. 3c).

## 4.2 Core SU92-33

The stratigraphy of core SU92-33 was derived from the $\delta^{18}$O variations of the planktonic foraminifera *G. bulloides* (Fig. 2b). The last glacial–interglacial transition and the Holocene encompasses the upper 2.1 m of the core (Fig. 2b). The $\delta^{18}$O record of *G. bulloides* shows higher values ($\sim 3.5$ ‰) during the late glacial compared to the Holocene (from $\sim 1.5$ to 0.8 ‰), exhibiting a pattern similar to those observed in nearby deep-sea cores from the western Mediterranean Sea (Sierro et al., 2005; Melki et al., 2009).

The age model for the upper 1.2 m of the core SU92-33 was based on seven AMS $^{14}$C age measurements and a linear interpolation between these ages (Table 3, Fig. 2). For the lower portion of the core, a control point was established at the onset of the last deglaciation, which is coeval in the western and central Mediterranean seas at $\sim 17$ cal ka BP (Sierro et al., 2005; Melki et al., 2009; Siani et al., 2001). Overall, the upper 2.1 m of core SU92-33 span the last 19 kyr, with an estimated average sedimentation rate ranging from $\sim 15$ cm ka$^{-1}$ during the deglaciation to $\sim 10$ cm ka$^{-1}$ during the Holocene.

April–May SST reconstruction was derived from MAT to define the main climatic events recorded in core SU92-33 during the last 19 kyr. SSTs vary from 8.5 to 17.5 °C with high amplitude variability over the last 19 kyr BP (Fig. 2a). The LGM (19–18 ka BP) is characterized by SST values centered at around 12 °C. Then, a progressive decrease of $\sim 4$ °C between 17.8 and 16 ka marks the HS1 (Fig. 2a). A warming phase ($\sim 14$ °C) between 14.5 and 13.8 ka BP coincides with the B-A interstadial and is followed by a cooling ($\sim 11$ °C) between 13.1 and 11.8 ka BP largely corresponding to the YD (Fig. 2a). During the Holocene, SSTs show mainly val-

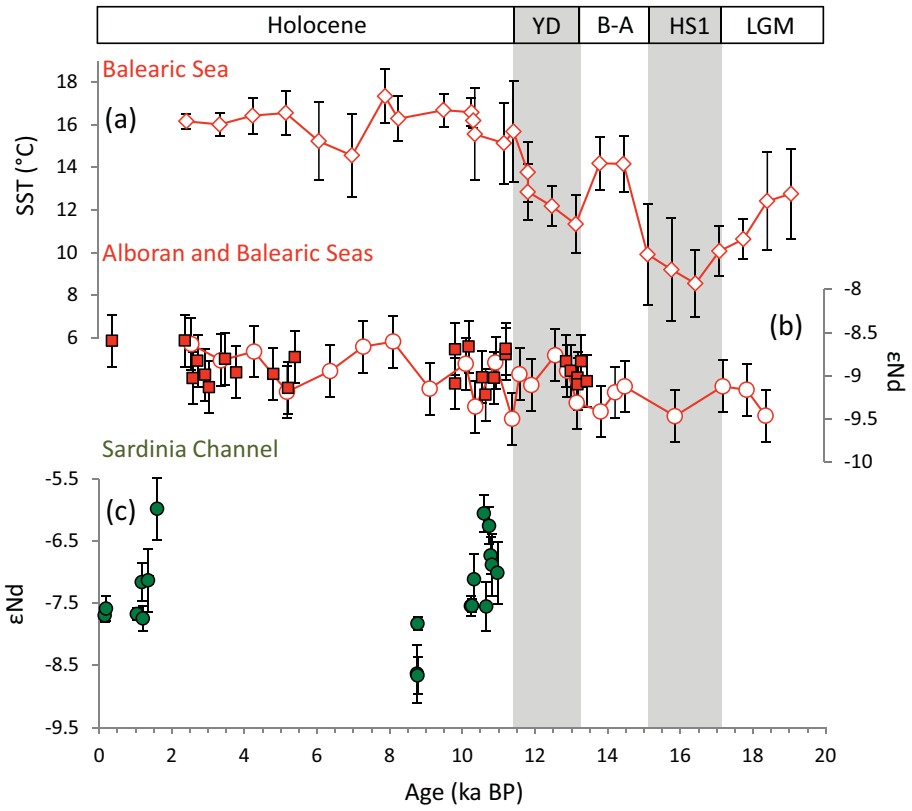


**Figure 3.** **(a)** Sea-surface temperature (SST) record of core SU92-33 (red line), **(b)** $\varepsilon$Nd records obtained on mixed planktonic foraminifers from core SU92-33 (open circles) and from cold-water coral fragments collected in the Alboran Sea (red squares) and **(c)** $\varepsilon$Nd values of cold-water corals from core RECORD 23 (Sardinia Channel).

ues of $\sim 16\,°C$, with one exception between 7 and 6 ka BP pointing to an abrupt cooling of $\sim 3\,°C$ (Fig. 2a). From the late glacial to the Holocene, SST variations show a similar pattern to that previously observed in the Gulf of Lions and Tyrrhenian Sea (Kallel et al., 1997; Melki et al., 2009) as well as in the Alboran Sea (Martrat et al., 2014; Rodrigo-Gámiz et al., 2014). They are globally synchronous for the main climatic transitions to the well-dated south Adriatic Sea core MD90-917 (Siani et al., 2004) confirming the robustness of the SU92-33 age model (Fig. 2a).

The $\delta^{18}O$ and $\delta^{13}C$ records obtained from the benthic foraminifera *C. pachyderma* display significant variations at millennial timescales (Fig. 2c, d). The $\delta^{18}O$ values decrease steadily from $\sim 4.5$ ‰ during the LGM to $\sim 1.5$ ‰ during the Holocene, without showing any significant excursion during HS1 and the YD events (Fig. 2c), in agreement with results obtained from the neighbor core MD99-2343 (Sierro et al., 2005).

The $\delta^{13}C$ record of *C. pachyderma* shows a decreasing trend since the LGM with a low variability from $\sim 1.6$ to $\sim 0.6$ ‰ (Fig. 2d). The heaviest $\delta^{13}C$ values are related to the LGM ($\sim 1.6$ ‰) while the lightest values ($\sim 0.6$ ‰) characterize the Early Holocene and in particular the period corresponding to the sapropel S1 event in the eastern Mediterranean basin (Fig. 2d).

The $\varepsilon$Nd values of planktonic foraminifera of core SU92-33 from the Balearic Sea vary within a relatively narrow range between $-9.50 \pm 0.30$ and $-8.61 \pm 0.30$, with an average value of $-9.06 \pm 0.28$ (Table 2, Fig. 3b). The record shows a slight increasing trend since the LGM, with the more unradiogenic values (average $-9.28 \pm 0.15$; $n = 7$) being observed in the oldest part of the record (between 18 and 13.5 ka BP), whereas Holocene values are generally more radiogenic (average $-8.84 \pm 0.22$; $n = 17$) (Fig. 3b).

## 5 Discussion

Overall, the CWC and foraminiferal $\varepsilon$Nd values measured in this study point to a pronounced dispersion at intermediate depth in terms of absolute values and variability in Nd isotopes during the Holocene between the Alboran and Balearic seas and the Sardinia Channel. Furthermore, the foraminiferal $\varepsilon$Nd record reveals an evolution towards more radiogenic values at intermediate water depth in the Balearic Sea over the last $\sim 19$ kyr (Fig. 3).

A prerequisite to properly interpret such $\varepsilon$Nd differences and variations through time consists in characterizing first

the present-day $\varepsilon$Nd of the main water-mass endmembers present in the western Mediterranean basin. It is also necessary to evaluate the temporal changes in $\varepsilon$Nd of the endmembers since the LGM and assess the potential influences of lithogenic Nd input and regional exchange between the continental margins and seawater ("boundary exchange"; Lacan and Jeandel, 2001, 2005) on the $\varepsilon$Nd values of intermediate water masses.

During its westward flow, the LIW continuously mixes with surrounding waters with different $\varepsilon$Nd signatures lying above and below. For the western Mediterranean basin, these water masses are the MAW–Western Intermediate Water (WIW) and the TDW–WMDW. As a result, a gradual $\varepsilon$Nd gradient exists at intermediate depth between the eastern and western Mediterranean basins, with LIW values becoming progressively more unradiogenic towards the Strait of Gibraltar, from $-4.8 \pm 0.2$ at 227 m in the Levantine basin to $-10.4 \pm 0.2$ at 200 m in the Alboran Sea (Tachikawa et al., 2004). Such an $\varepsilon$Nd pattern implies an effective vertical mixing with more unradiogenetic water masses along the E-W LIW trajectory ruling out severe isotopic modifications of the LIW due to the local exchange between the continental margins and seawater. Unfortunately, no information exists on the potential temporal variability in $\varepsilon$Nd of the Mediterranean water-mass endmembers since the LGM.

It has been demonstrated that eolian dust input can modify the surface and subsurface $\varepsilon$Nd distribution of the ocean in some areas (Arsouze et al., 2009). The last glacial period was associated with an aridification of North Africa (Sarnthein et al., 1981; Hooghiemstra et al., 1987; Moreno et al., 2002; Wienberg et al., 2010) and higher fluxes of Saharan dust to the NE tropical Atlantic (Itambi et al., 2009) and the western Mediterranean Sea characterized by unradiogenic $\varepsilon$Nd values (between $-11 \pm 0.4$ and $-14 \pm 0.4$; see synthesis in Scheuvens et al., 2013). Bout-Roumazeilles et al. (2013) documented a dominant role of eolian supply in the Siculo–Tunisian Strait during the last 20 ka, with the exception of a significant riverine contribution (from the Nile River) and a strong reduction of eolian input during the sapropel S1 event. Such variations in the eolian input to the Mediterranean Sea are not associated to a significant change in the seawater $\varepsilon$Nd record obtained for the Balearic Sea (core SU92-33) during the sapropel S1 event (Fig. 3). Furthermore, the $\varepsilon$Nd signature of the CWC from the Sardinia Channel (core RECORD 23) shifts to more unradiogenic values ($-8.66 \pm 0.30$) during the sapropel S1 event, which is opposite to what would be expected from a strong reduction of eolian sediment input. In a recent study, Rodrigo-Gámiz et al. (2015) have documented variations in the terrigenous provenance from a sediment record in the Alboran Sea (core 293G; 36°10.414′ N, 2°45.280′ W; 1840 m water depth) since the LGM. Radiogenic isotopes (Sr, Nd, Pb) point to changes from North African dominated sources during the glacial period to European dominated source during the Holocene. Nevertheless, the major Sr–Nd–Pb excursions documented by Rodrigo-Gámiz et al. (2015) and dated at ca. 11.5, 10.2, 8.9–8.7, 5.6, 2.2 and 1.1 ka cal BP do not seem to affect the $\varepsilon$Nd values of our foraminifera and coral records.

Taken together, these results suggest that changes of eolian dust input since the LGM cannot explain the observed $\varepsilon$Nd variability at intermediate water depths.

Consequently, assuming that the Nd isotopic budget of the western Mediterranean Sea has not been strongly modified since the LGM, the reconstructed variations of the E-W gradient of $\varepsilon$Nd values in the western Mediterranean Sea for the past and notably during the sapropel S1 event (Fig. 3) are indicative of a major reorganization of intermediate water circulation.

### 5.1 Hydrological changes in the Alboran and Balearic seas since the LGM

The range in $\varepsilon$Nd for the CWC from the Alboran Sea (from $-9.22 \pm 0.30$ to $-8.8.59 \pm 0.30$; Table 2) is very close to the one obtained for the planktonic foraminifera from the Balearic Sea (from $-9.50 \pm 0.30$ to $-8.61 \pm 0.30$; Table 4, Fig. 3c), suggesting that both sites are influenced by the same intermediate water masses at least for the last 13.5 kyr BP. Today, LIW occupies a depth range between $\sim 200$ and $\sim 700$ m in the western Mediterranean basin (Millot, 1999; Sparnocchia et al., 1999). More specifically, the salinity maximum corresponding to the core of LIW is found at around 400 m in the Alboran Sea (Millot, 2009) and up to 550 m in the Balearic Sea (López-Jurado et al., 2008). The youngest CWC sample collected in the Alboran Sea with a rather "recent" age of 0.34 cal ka BP (Fink et al., 2013) displays an $\varepsilon$Nd value of $-8.59 \pm 0.30$ (Table 2) that is similar to the present-day value of the LIW at the same site ($-8.3 \pm 0.2$) (Dubois-Dauphin et al., 2016) and is significantly different from the WMDW $\varepsilon$Nd signature in the Alboran Sea ($-10.7 \pm 0.2$, 1270 m water depth; Tachikawa et al., 2004). Considering the intermediate depth range of the studied CWC and foraminifera samples, we can reasonably assume that samples from both sites, in the Balearic Sea (622 m water depth) and in the Alboran Sea (280 to 442 m water depth), record $\varepsilon$Nd variations of the LIW. The $\varepsilon$Nd record obtained from planktonic foraminifera generally displays more unradiogenic and homogenous values before $\sim 13$ cal ka BP (range from $-9.46$ to $-9.12$) compared to the most recent part of the record (range from $-9.50$ to $-8.61$), with the highest value of $-8.61 \pm 0.3$ in the Early and Late Holocene.

The SST record displays values centered at around 12 °C during the LGM with a subsequent rapid SST decrease towards 9 °C, highlighting the onset of the HS1 (Fig. 2a). These values are comparable to recent high-resolution SST data obtained in the Alboran Sea (Martrat et al., 2014; Rodrigo-Gámiz et al., 2014).

The $\delta^{18}$O record obtained on *G. bulloides* indicates an abrupt 1 ‰ excursion towards lighter values centered at about 16 cal ka BP (Table 4), synchronous with the HS1

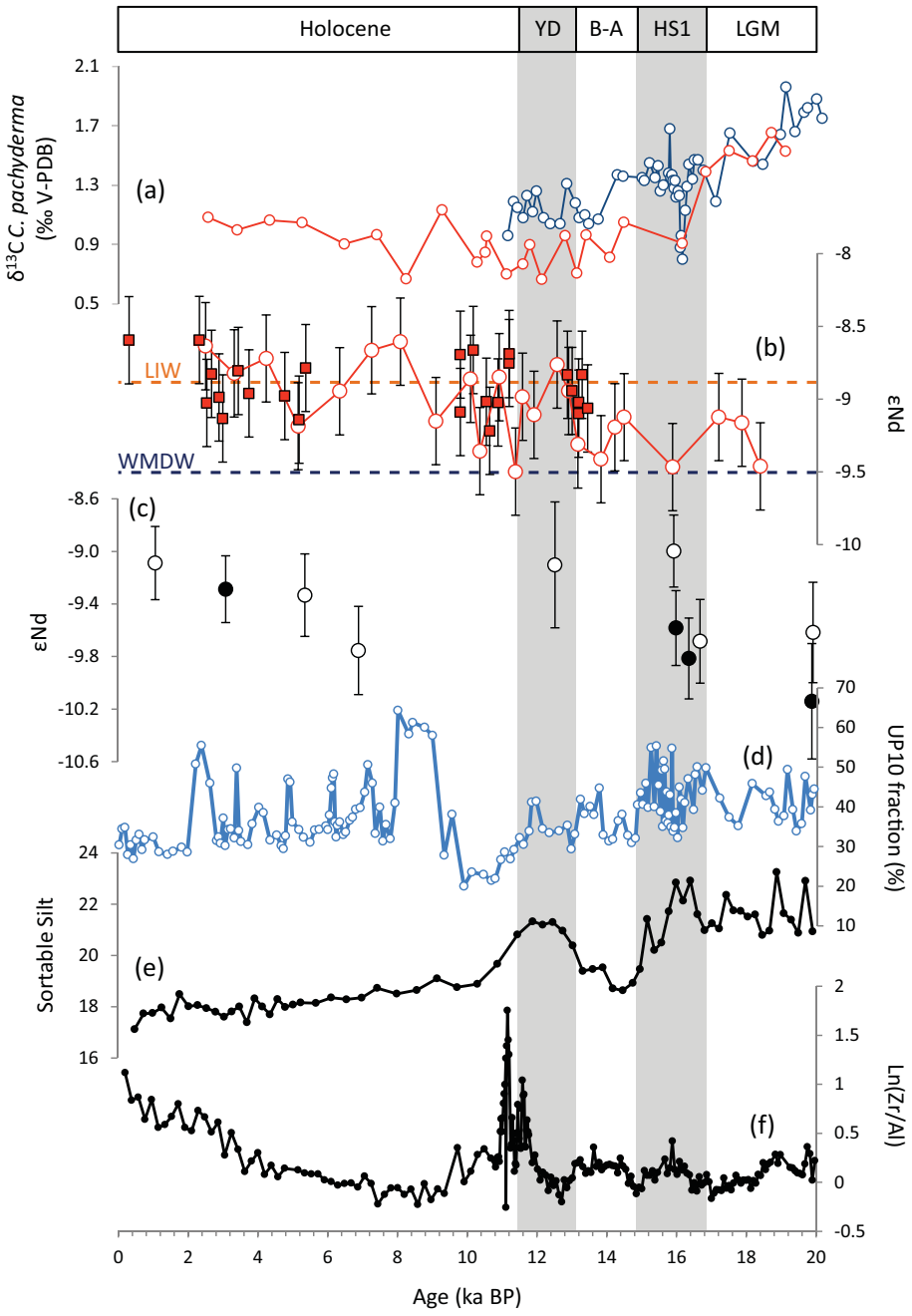


**Figure 4.** **(a)** $\delta^{13}$C records obtained on benthic foraminifer *C. pachyderma* for cores SU92-33 (red line) and MD99-2343 (blue line; Sierro et al., 2005). **(b)** $\varepsilon$Nd records obtained on mixed planktonic foraminifers from core SU92-33 (open circles) and from cold-water coral fragments collected in the Alboran Sea (red squares). Modern $\varepsilon$Nd values for LIW (orange dashed line) and WMDW (blue dashed line) are also reported for comparison. **(c)** $\varepsilon$Nd values obtained for planktonic foraminifera with Fe–Mn coatings at sites 300G (36°21.532′ N, 1°47.507′ W; 1860 m; open dots) and 304G (36°19.873′ N, 1°31.631′ W; 2382 m; black dots) in Alboran Sea (Jimenez-Espejo et al., 2015). **(d)** UP10 fraction (> 10 µm) from core MD99-2343 (Frigola et al., 2008). **(e)** Sortable silt mean grain size of core MD01-2472 (Toucanne et al., 2012). **(f)** Ln Zr / Al ratio at IODP site U1387 (36°48.3′ N 7°43.1′ W; 559 m) (Bahr et al., 2015).

(Fig. 2b), which is similar to the $\delta^{18}$O shift reported by Sierro et al. (2005) for a core collected at 2391 m water depth NE of the Balearic Islands (MD99-2343; Fig. 1). As the Heinrich events over the last glacial period are characterized by colder and fresher surface water in the Alboran Sea (Cacho et al., 1999; Pérez-Folgado et al., 2003; Martrat et al., 2004, 2014; Rodrigo-Gámiz et al., 2014) and dry climate on land over the western Mediterranean Sea (Allen et al., 1999;

Combourieu-Nebout et al., 2002; Sanchez Goni et al., 2002; Bartov et al., 2003), lighter $\delta^{18}O$ values of planktonic *G. bulloides* are thought to be the result of the inflow of freshwater derived from the melting of icebergs in the Atlantic Ocean into the Mediterranean Sea (Sierro et al., 2005; Rogerson et al., 2008).

During this time interval, the $\delta^{13}C$ record of *C. pachyderma* from the Balearic Sea (core SU92-33) displays a decreasing $\delta^{13}C$ trend after $\sim 16$ cal ka BP (from 1.4 to 0.9 ‰; Table 4; Fig. 4a). Moreover, the $\delta^{13}C$ record obtained on benthic foraminifera *C. pachyderma* from the deep Balearic Sea (core MD99-2343) reveals similar $\delta^{13}C$ values before $\sim 16$ cal ka BP, suggesting well-mixed and ventilated water masses during the LGM and the onset of the deglaciation (Sierro et al., 2005).

The slightly lower foraminiferal $\varepsilon$Nd values before $\sim 13$ cal ka BP could reflect a stronger influence of water masses deriving from the Gulf of Lions as WMDW ($\varepsilon$Nd: $-9.4 \pm 0.9$; Henry et al., 1994; Tachikawa et al., 2004; P. Montagna, personal communication, 2016). This is in agreement with $\varepsilon$Nd results obtained by Jiménez-Espejo et al. (2015) from planktonic foraminifera collected from deep-water sites (1989 and 2382 m) in the Alboran Sea (Fig. 4c). Jiménez-Espejo et al. (2015) documented lower $\varepsilon$Nd values (ranging from $-10.14 \pm 0.27$ to $-9.58 \pm 0.22$) during the LGM, suggesting an intense deep-water formation. This is also associated to an enhanced activity of the deeper branch of the MOW in the Gulf of Cádiz (Rogerson et al., 2005; Voelker et al., 2006) linked to the active production of the WMDW in the Gulf of Lions during the LGM (Jiménez-Espejo et al., 2015).

The end of the HS1 (14.7 cal ka BP) is concurrent with the onset of the B-A warm interval characterized by increased SSTs up to 14 °C in the Balearic Sea (SU92-33: Fig. 3a), also identified for various sites in the Mediterranean Sea (Cacho et al., 1999; Martrat et al., 2004, 2014; Essallami et al., 2007; Rodrigo-Gámiz et al., 2014). The B-A interval is associated with the so-called meltwater pulse 1A (e.g., Weaver et al., 2003) occurring at around 14.5 cal ka BP. This led to a rapid sea-level rise of about 20 m in less than 500 years and large freshwater discharges in the Atlantic Ocean due to the melting of continental ice sheets (Deschamps et al., 2012), resulting in an enhanced Atlantic inflow across the Strait of Gibraltar. Synchronously, cosmogenic dating of Alpine glacier retreat throughout the western Mediterranean hinterland suggests maximum retreat rates (Ivy-Ochs et al., 2007; Kelly et al., 2006). Overall, these events are responsible for freshening Mediterranean waters and reduced surface water density and, hence, weakened ventilation of intermediate (Toucanne et al., 2012) and deep-water masses (Cacho et al., 2000; Sierro et al., 2005). Similarly, lower benthic $\delta^{13}C$ values obtained for the Balearic Sea (Fig. 4a) point to less ventilated intermediate water relative to the late glacial. In addition, a decoupling in the benthic $\delta^{13}C$ values is observed between deep (MD99-2343) and intermediate (core SU92-33) waters after $\sim 16$ cal ka BP (Sierro et al. 2005), suggesting an enhanced stratification of the water masses (Fig. 4a). At this time, the shallowest $\varepsilon$Nd record from the deep Alboran Sea (core 300G) shifted towards more radiogenic values, while the deepest one (core 304G) remained close to the LGM values (Jimenez-Espejo et al., 2015) (Fig. 4c). Furthermore, results from the UP10 fraction (particles > 10 µm) of the MD99-2343 sediment core (Fig. 4d) indicate a declining bottom-current velocity at 15 ka BP (Frigola et al., 2008). Rogerson et al. (2008) have hypothesized that during deglacial periods the sinking depth of dense waters produced in the Gulf of Lions was shallower resulting in new intermediate water (WIW) rather than new deep water (WMDW) as observed today during mild winters (Millot, 1999; Schott et al., 1996). Therefore, intermediate depths of the Balearic Sea could have been isolated from the deep water with the onset of the T1 (at $\sim 15$ ka BP). The reduced convection in the deep western Mediterranean Sea together with the shoaling of the nutricline (Rogerson et al., 2008) led to the deposition of the ORL 1 (14.5 to 8.2 ka BP; Cacho et al., 2002) and dysoxic conditions below 2000 m in agreement with the absence of epibenthic foraminifera such as *C. pachyderma* after 11 cal ka BP in MD99-2343 (Sierro et al., 2005) (Fig. 4a).

After 13.5 ka BP, planktonic foraminifera $\varepsilon$Nd values from the Balearic Sea (core SU92-33) become more radiogenic and are in the range of CWC $\varepsilon$Nd values from the Alboran Sea (Fig. 4b). These values may reveal a stronger influence of the LIW in the Balearic Sea during the YD, as also supported by the sortable silt record from the Tyrrhenian Sea (Toucanne et al., 2012) (Fig. 4e). Deeper depths of the Alboran Sea also record a stronger influence of the LIW with an $\varepsilon$Nd value of $-9.1 \pm 0.4$ (Jimenez-Espejo et al., 2015). In addition, a concomitant activation of the upper MOW branch, as reconstructed from higher values of Zr / Al ratio in sediments of the Gulf of Cádiz, can be related to the enhanced LIW flow in the western Mediterranean Sea (Fig. 4f) (Bahr et al., 2015).

The time of sapropel S1 deposition (10.2–6.4 ka) is characterized by a weakening or a shutdown of intermediate- and deep-water formation in the eastern Mediterranean basin (Rossignol-Strick et al., 1982; Cramp and O'Sullivan, 1999; Emeis et al., 2000; Rohling et al., 2015). At this time, planktonic foraminifera $\varepsilon$Nd values from intermediate water depths in the Balearic Sea (core SU92-33) remain high (between $-9.15 \pm 0.3$ and $-8.61 \pm 0.3$) (Fig. 4b). In contrast, the deeper Alboran Sea provides a value of $-9.8 \pm 0.3$ pointing to a stronger contribution of WMDW (Jimenez-Espejo et al., 2015), coeval with the recovery of deep-water activity from core MD99-2343 (Frigola et al., 2008).

### 5.2 Hydrological changes in the Sardinia Channel during the Holocene

The present-day hydrographic structure of the Sardinia Channel is characterized by four water masses, with the sur-

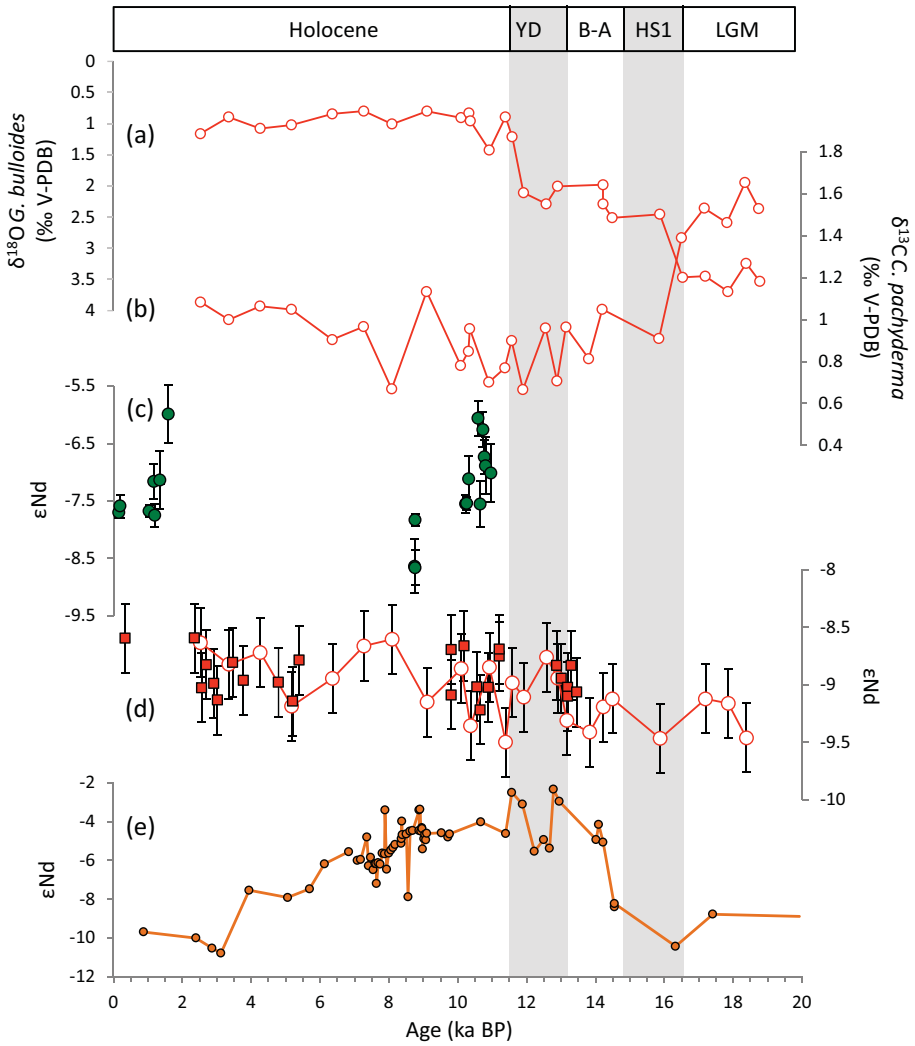


**Figure 5.** **(a)** $\delta^{18}$O record obtained on planktonic foraminifer *G. bulloides* for core SU92-33, **(b)** $\delta^{13}$C records obtained on benthic foraminifer *C. pachyderma* for core SU92-33, **(c)** $\varepsilon$Nd values of cold-water corals from core RECORD 23 (Sardinia Channel), **(d)** $\varepsilon$Nd values records obtained on mixed planktonic foraminifera from core SU92-33 (open circles) and from cold-water coral fragments collected in the Alboran Sea (red squares) and **(e)** $\varepsilon$Nd values obtained on terrigenous fraction of MS27PT located close the Nile River mouth in the eastern Mediterranean basin (Revel et al., 2015).

face, intermediate and deep-water masses being represented by MAW, LIW and TDW–WMDW, respectively (Astraldi et al., 2002a; Millot and Taupier-Lepage, 2005). In addition, the WIW, flowing between the MAW and the LIW, has also been observed along the Channel (Sammari et al., 1999). The core of the LIW is located at 400–450 m water depth in the Tyrrhenian Sea (Hopkins, 1988; Astraldi et al., 2002b), which is the depth range of CWC samples from the Sardinia Channel (RECORD 23; 414 m) (Taviani et al., 2015). The youngest CWC sample dated at $\sim$0.1 ka BP has an $\varepsilon$Nd value of $-7.70 \pm 0.10$ (Table 1, Fig. 5), which is similar within error to the value obtained from a seawater sample collected at 451 m close to the coral sampling location ($-8.0 \pm 0.4$; P. Montagna, personal communication, 2016).

The CWC dating from the Sardinia Channel shows three distinct periods of sustained coral occurrence in this area during the Holocene, with each displaying a large variability in $\varepsilon$Nd values. CWC from the Early Holocene (10.9–10.2 ka BP) and the Late Holocene (< 1.5 ka BP) exhibit similar ranges of $\varepsilon$Nd values (ranging from $-5.99 \pm 0.50$ to $-7.75 \pm 0.20$; Table 1, Fig. 5c). Such variations are within the present-day $\varepsilon$Nd range being characteristic for intermediate waters in the eastern Mediterranean Sea ($-6.6 \pm 1.0$; Tachikawa et al., 2004; Vance et al., 2004). However, the CWC $\varepsilon$Nd values are more radiogenic than those observed at mid-depth in the present-day western basin (ranging from $-10.4 \pm 0.2$ to $-7.58 \pm 0.47$; Henry et al., 1994; Tachikawa et al., 2004; P. Montagna, personal communication, 2016),

suggesting a stronger LIW component in the Sardinia Channel during the Early and Late Holocene. The Sardinian CWC $\varepsilon$Nd variability also reflects the sensitivity of the LIW to changes in the eastern basin such as rapid variability of the Nile River flood discharge (Revel et al., 2014, 2015; Weldeab et al., 2014) or a modification through time in the proportion between the LIW and the Cretan Intermediate Water (CIW). Today, the intermediate water outflowing from the Strait of Sicily is composed by $\sim$66 to 75 % of LIW and 33 to 25 % of CIW (Manca et al., 2006; Millot, 2014). As the CIW is formed in the Aegean Sea, this intermediate water mass is generally more radiogenic than LIW (Tachikawa et al., 2004; P. Montagna, personal communication, 2016). Following this hypothesis, a modification of the mixing proportion between the CIW and the LIW may potentially explain values as radiogenic as about $-6$ in the Sardinia Channel during the Early and Late Holocene (Fig. 5c). However, a stronger LIW and/or a CIW contribution cannot be responsible for $\varepsilon$Nd values as low as $-8.66 \pm 0.30$ observed during the sapropel S1 event at 8.7 ka BP (Table 1, Fig. 5c). Considering that such unradiogenic value is not observed at intermediate depth in the modern eastern Mediterranean basin, the most plausible hypothesis suggested here is that the CWC were influenced by a higher contribution of intermediate water from the western basin.

### 5.3 Hydrological implications for the intermediate water masses of the western Mediterranean Sea

The $\varepsilon$Nd records of the Balearic Sea, Alboran Sea and Sardinia Channel document a temporal variability of the east-west gradient in the western Mediterranean basin during the Holocene. The magnitude of the gradient ranges from $\sim$1.5 to $\sim$3 $\varepsilon$ units during the Early and Late Holocene and it is strongly reduced at 8.7 ka BP (from 0 to $\sim$0.5 $\varepsilon$ unit), coinciding with the sapropel S1 event affecting the eastern Mediterranean basin (Fig. 5). Such variations could be the result of a modification of the Nd isotopic composition of intermediate water masses due to changes of the LIW production through time and a higher contribution of the western-sourced intermediate water towards the Sardinia Channel coinciding with the sapropel S1 event.

The LIW acquires its radiogenic $\varepsilon$Nd signature in the Mediterranean Levantine basin mainly from Nd exchange between seawater and lithogenic particles originating mainly from Nile River (Tachikawa et al., 2004). A higher sediment supply from the Nile River starting at $\sim$15 ka BP was documented by a shift to more radiogenic $\varepsilon$Nd values of the terrigenous fraction obtained from a sediment core having been influenced by the Nile River discharge (Revel et al., 2015) (Fig. 5e). Other studies pointed to a gradual enhanced Nile River runoff as soon as 14.8 ka BP and a peak of Nile discharge from 9.7 to 8.4 ka recorded by large increase in sedimentation rate from 9.7 to 8.4 ka ($>120$ cm ka$^{-1}$) (Revel et al., 2015; Weldeab et al., 2014; Castaneda et al., 2016). Similarly, enhanced Nile discharge at $\sim$9.5 cal kyr BP was inferred based on $\delta^{18}$O in planktonic foraminifera from a sediment core in the southeast Levantine Basin (PS009PC; 32°07.7′ N, 34°24.4′ E; 552 m water depth) (Hennekam et al., 2014). This increasing contribution of the Nile River to the eastern Mediterranean basin has been related to the African Humid Period (14.8–5.5 ka BP; Shanahan et al., 2015), which in turn was linked to the precessional increase in Northern Hemisphere insolation during low eccentricity (deMenocal et al., 2000; Barker et al., 2004; Garcin et al., 2009). An increasing amount of radiogenic sediments dominated by the Blue Nile–Atbarah River contribution (Revel et al., 2014) could have modified the $\varepsilon$Nd of surface water towards more radiogenic values (M. Revel, personal communication, 2016). Indeed, planktonic foraminifera $\varepsilon$Nd values as high as $\sim -3$ have been documented in the eastern Levantine Basin (ODP site 967; 34°04.27′ N, 32°43.53′ E; 2553 m water depth) during the sapropel S1 event as a result of enhanced Nile flooding (Scrivner et al., 2004). The radiogenic signature was likely transferred to intermediate depth as a consequence of the LIW formation in the Rhodes Gyre, and it might have been propagated westwards towards the Sardinia Channel.

Therefore, considering the more unradiogenic value of the CWC samples from the Sardinia Channel during the sapropel S1a event, it is very unlikely that eastern-sourced water flowed at intermediate depth towards the Sardinia Channel. A possible explanation could be the replacement of the radiogenic LIW that was no longer produced in the eastern basin (Rohling, 1994) by less radiogenic western intermediate water (possibly WIW). Such a scenario could even support previous hypotheses of a potential circulation reversal in the eastern Mediterranean from anti-estuarine to estuarine during sapropel formation (Huang and Stanley, 1972; Calvert, 1983; Sarmiento et al., 1988; Buckley and Johnson, 1988; Thunell and Williams, 1989). An alternative hypothesis would be that reduced surface water densities in the eastern Mediterranean during sapropel S1 resulted in the LIW sinking to shallower depths than at present. In this case, CWC from the Sardinia Channel would have been bathed by underlying WIW during the sapropel S1a event.

## 6 Conclusions

The foraminiferal $\varepsilon$Nd record from intermediate depths in the Balearic Sea reveals a relatively narrow range of $\varepsilon$Nd values varying between $-9.50$ and $-8.61$ since the LGM ($\sim$20 ka). Between 18 and 13.5 cal ka BP, the more unradiogenic $\varepsilon$Nd values support a vigorous deep overturning in the Gulf of Lions, while $\delta^{18}$O and $\delta^{13}$C values indicate a stratification of the water masses after 16 cal ka BP. The stratification together with a decrease of the deep-water intensity led to more radiogenic values after $\sim$13 cal ka BP. The foraminiferal $\varepsilon$Nd record, supported by $\varepsilon$Nd values from CWC in the Alboran

Sea, shows only minor changes in neodymium isotopes from 13.5 cal ka BP to 0.34 cal ka BP, suggesting that the westernmost part of the western Mediterranean basin is not very sensitive to hydrological variations of the LIW.

In contrast, CWC located at the depth of the LIW in the Sardinia Channel exhibit large $\varepsilon$Nd variations (between $-7.75 \pm 0.10$ and $-5.99 \pm 0.50$) during the Holocene, suggesting either the role of the Nile River in changing the $\varepsilon$Nd of the LIW in the eastern Mediterranean basin or a variable LIW–CIW mixing of the water outflowing from the Strait of Sicily. At the time of the sapropel S1 event at $\sim 8.7$ ka BP, CWC display a shift toward lower values ($-8.66 \pm 0.30$) similar to those found at intermediate depths in the westernmost part of the western basin. This suggests that western-sourced intermediate water likely filled mid-depth of the southern Sardinia, replacing LIW that was no longer produced (or heavily reduced) in the eastern basin. These results could potentially support a reversal of the Mediterranean circulation, although this assumption needs further investigation to be confirmed.

## 7 Data availability

Data related to this article are all available in Tables 1 to 4.

**Acknowledgements.** The research leading to this study has received funding from the MISTRALS/PALEOMEX/COFIMED, the French National Research Agency "Investissement d'Avenir" (n°ANR-10-LABX-0018), the HAMOC project ANR-13-BS06-0003 and ENVIMED/Boron Isotope and Trace Elements project. This work contributes to the RITMARE project. We thank Hiske Fink for selecting and kindly providing the cold-water corals samples from the Alboran Sea. We further thank François Thil and Louise Bordier for their support with Nd isotopic composition analyses. Paolo Montagna is grateful for financial support from the Short Term Mobility Program (CNR). Thanks are also extended to the captains, crews, chief scientists and scientific parties of research cruises RECORD (R/V *Urania*), POS-385 (R/V *Poseidon*) and PALEOCINAT II (R/V *Le Suroît*). This is ISMAR-CNR Bologna scientific contribution number 1912 and LSCE contribution number 6004.

Edited by: M.-A. Sicre
Reviewed by: two anonymous referees

## References

Abu-Zied, R. H., Rohling, E. J., Jorissen, F. J., Fontanier, C., Casford, J. S. L., and Cooke, S.: Benthic foraminiferal response to changes in bottom-water oxygenation and organic carbon flux in the eastern Mediterranean during LGM to Recent times, Mar. Micropaleontol., 67, 46–68, doi:10.1016/j.marmicro.2007.08.006, 2008.

Allen, J. R. M., Huntley, B., Brandt, U., Brauer, A., Hubberten, H., Keller, J., Kraml, M., Mackensen, A., Mingram, J., Negendank, J. F. W., Nowaczyk, N. R., Oberhänsli, H., Watts, W. A., Wulf, S., and Zolitschka, B.: Rapid environmental changes in southern Europe during the last glacial period, Nature, 400, 740–743, doi:10.1038/23432, 1999.

Andersen, M. B., Stirling, C. H., Zimmermann, B., and Halliday, A. N.: Precise determination of the open ocean 234U/238U composition, Geochem. Geophy. Geosy., 11, Q12003, doi:10.1029/2010GC003318, 2010.

Arsouze, T., Dutay, J.-C., Lacan, F., and Jeandel, C.: Reconstructing the Nd oceanic cycle using a coupled dynamical – biogeochemical model, Biogeosciences, 6, 2829–2846, doi:10.5194/bg-6-2829-2009, 2009.

Astraldi, M., Gasparini, G. P., Gervasio, L., and Salusti, E.: Dense Water Dynamics along the Strait of Sicily (Mediterranean Sea), J. Phys. Oceanogr., 31, 3457–3475, doi:10.1175/1520-0485(2001)031<3457:DWDATS>2.0.CO;2, 2001.

Astraldi, M., Gasparini, G. P., Vetrano, A., and Vignudelli, S.: Hydrographic characteristics and interannual variability of water masses in the central Mediterranean: A sensitivity test for long-term changes in the Mediterranean Sea, Deep-Sea Res. Pt. I, 49, 661–680, doi:10.1016/S0967-0637(01)00059-0, 2002a.

Astraldi, M., Conversano, F., Civitarese, G., Gasparini, G. P., Ribera d'Alcalà, M., and Vetrano, A.: Water mass properties and chemical signatures in the central Mediterranean region, J. Mar. Syst., 33/34, 155–177, doi:10.1016/S0924-7963(02)00057-X, 2002b.

Bahr, A., Kaboth, S., Jiménez-Espejo, F. J., Sierro, F. J., Voelker, A. H. L., Lourens, L., Röhl, U., Reichart, G. J., Escutia, C., Hernández-Molina, F. J., Pross, J., and Friedrich, O.: Persistent monsoonal forcing of Mediterranean Outflow Water dynamics during the late Pleistocene, Geology, 43, 951–954, doi:10.1130/G37013.1, 2015.

Barker, P. A., Talbot, M. R., Street-Perrott, F. A., Marret, F., Scourse, J., and Odada, E. O.: Late Quaternary climatic variability in intertropical Africa, in: Past Climate Variability through Europe and Africa, Springer Netherlands, Dordrecht, 117–138, 2004.

Bartov, Y., Goldstein, S. L., Stein, M., and Enzel, Y.: Catastrophic arid episodes in the Eastern Mediterranean linked with the North Atlantic Heinrich events, Geology, 31, 439, doi:10.1130/0091-7613(2003)031<0439:CAEITE>2.0.CO;2, 2003.

Bigg, G. R. and Wadley, M. R.: Millennial-scale variability in the oceans: an ocean modelling view, J. Quaternary Sci., 16, 309–319, doi:10.1002/jqs.599, 2001.

Bout-Roumazeilles, V., Combourieu-Nebout, N., Desprat, S., Siani, G., Turon, J. L., and Essallami, L.: Tracking atmospheric and riverine terrigenous supplies variability during the last glacial and the Holocene in central Mediterranean, Clim. Past, 9, 1065–1087, doi:10.5194/cp-9-1065-2013, 2013.

Buckley, H. A. and Johnson, L. R.: Late pleistocene to recent sediment deposition in the central and western Mediterranean, Deep-Sea Res. Pt. A, 35, 749–766, doi:10.1016/0198-0149(88)90028-3, 1988.

Cacho, I., Pelejero, C., Grimalt, J. O., Calafat, A., and Canals, M.: C37 alkenone measurements of sea surface temperature in the Gulf of Lions (NW Mediterranean), Org. Geochem., 30, 557–566, doi:10.1016/S0146-6380(99)00038-8, 1999.

Cacho, I., Grimalt, J. O., Sierro, F. J., Shackleton, N., and Canals, M.: Evidence for enhanced Mediterranean thermohaline circula-

tion during rapid climatic coolings, Earth Planet. Sci. Lett., 183, 417–429, doi:10.1016/S0012-821X(00)00296-X, 2000.

Cacho, I., Grimalt, J. O., Canals, M., Sbaffi, L., Shackleton, N. J., Schönfeld, J., and Zahn, R.: Variability of the western Mediterranean Sea surface temperature during the last 25,000 years and its connection with the Northern Hemisphere climatic changes, Paleoceanography, 16, 40–52, doi:10.1029/2000PA000502, 2001.

Cacho, I., Grimalt, J. O., and Canals, M.: Response of the Western Mediterranean Sea to rapid climatic variability during the last 50,000 years: a molecular biomarker approach, J. Mar. Syst., 33/34, 253–272, doi:10.1016/S0924-7963(02)00061-1, 2002.

Cacho, I., Shackleton, N., Elderfield, H., Sierro, F. J., and Grimalt, J. O.: Glacial rapid variability in deep-water temperature and $\delta^{18}$O from the Western Mediterranean Sea, Quaternary Sci. Rev., 25, 3294–3311, doi:10.1016/j.quascirev.2006.10.004, 2006.

Calvert, S. E.: Geochemistry of Pleistocene sapropels and associated sediments from the Eastern Mediterranean, Oceanol. Ac., 6, 255–267, 1983.

Castañeda, I. S., Schouten, S., Pätzold, J., Lucassen, F., Kasemann, S., Kuhlmann, H., and Schefuß, E.: Hydroclimate variability in the Nile River Basin during the past 28,000 years, Earth Planet. Sci. Lett., 438, 47–56, doi:10.1016/j.epsl.2015.12.014, 2016.

Cheng, H., Lawrence Edwards, R., Shen, C.-C., Polyak, V. J., Asmerom, Y., Woodhead, J. D., Hellstrom, J., Wang, Y., Kong, X., Spötl, C., Wang, X., and Calvin Alexander, E.: Improvements in $^{230}$Th dating, $^{230}$Th and $^{234}$U half-life values, and U–Th isotopic measurements by multi-collector inductively coupled plasma mass spectrometry, Earth Planet. Sci. Lett., 371/372, 82–91, doi:10.1016/j.epsl.2013.04.006, 2013.

Colin, C., Frank, N., Copard, K., and Douville, E.: Neodymium isotopic composition of deep-sea corals from the NE Atlantic: implications for past hydrological changes during the Holocene, Quaternary Sci. Rev., 29, 2509–2517, doi:10.1016/j.quascirev.2010.05.012, 2010.

Combourieu-Nebout, N., Turon, J. L., Zahn, R., Capotondi, L., Londeix, L., and Pahnke, K.: Enhanced aridity and atmospheric high-pressure stability over the western Mediterranean during the North Atlantic cold events of the past 50 ky, Geology, 30, 863–866, doi:10.1130/0091-7613(2002)030<0863:EAAAHP>2.0.CO;2, 2002.

Copard, K., Colin, C., Douville, E., Freiwald, A., Gudmundsson, G., De Mol, B., and Frank, N.: Nd isotopes in deep-sea corals in the North-eastern Atlantic, Quaternary Sci. Rev., 29, 2499–2508, doi:10.1016/j.quascirev.2010.05.025, 2010.

Copard, K., Colin, C., Henderson, G. M., Scholten, J., Douville, E., Sicre, M.-A., and Frank, N.: Late Holocene intermediate water variability in the northeastern Atlantic as recorded by deep-sea corals, Earth Planet. Sci. Lett., 313/314, 34–44, doi:10.1016/j.epsl.2011.09.047, 2012.

Cramp, A. and O'Sullivan, G.: Neogene sapropels in the Mediterranean: a review, Mar. Geol., 153, 11–28, doi:10.1016/S0025-3227(98)00092-9, 1999.

De Lange, G. J., Thomson, J., Reitz, A., Slomp, C. P., Principato, M. S., Erba, E., and Corselli, C.: Synchronous basin-wide formation and redox-controlled preservation of a Mediterranean sapropel, Nat. Geosci., 1, 606–610, 2008.

DeMenocal, P., Ortiz, J., Guilderson, T., and Sarnthein, M.: Coherent High- and Low-Latitude Climate Variability During the Holocene Warm Period, Science, 288 2198–2202, doi:10.1126/science.288.5474.2198, 2000.

Deschamps, P., Durand, N., Bard, E., Hamelin, B., Camoin, G., Thomas, A. L., Henderson, G. M., Okuno, J., and Yokoyama, Y.: Ice-sheet collapse and sea-level rise at the Bølling warming 14,600 years ago, Nature, 483, 559–564, doi:10.1038/nature10902, 2012.

Douville, E., Sallé, E., Frank, N., Eisele, M., Pons-Branchu, E., and Ayrault, S.: Rapid and accurate U–Th dating of ancient carbonates using inductively coupled plasma-quadrupole mass spectrometry, Chem. Geol., 272, 1–11, doi:10.1016/j.chemgeo.2010.01.007, 2010.

Dubois-Dauphin, Q., Colin, C., Bonneau, L., Montagna, P., Wu, Q., Van Rooij, D., Reverdin, G., Douville, E., Thil, F., Waldner, A., and Frank, N.: Fingerprinting North-east Atlantic water masses using Neodymium isotopes, GCA, in review, 2016.

Elmore, A. C., Piotrowski, A. M., Wright, J. D., and Scrivner, A. E.: Testing the extraction of past seawater Nd isotopic composition from North Atlantic deep sea sediments and foraminifera, Geochem. Geophy. Geosy., 12, Q09008, doi:10.1029/2011GC003741, 2011.

Emeis, K.-C., Sakamoto, T., Wehausen, R., and Brumsack, H.-J.: The sapropel record of the eastern Mediterranean Sea — results of Ocean Drilling Program Leg 160, Palaeogeogr. Palaeoclimatol., 158, 371–395, doi:10.1016/S0031-0182(00)00059-6, 2000.

Fink, H. G., Wienberg, C., De Pol-Holz, R., Wintersteller, P., and Hebbeln, D.: Cold-water coral growth in the Alboran Sea related to high productivity during the Late Pleistocene and Holocene, Mar. Geol., 339, 71–82, doi:10.1016/j.margeo.2013.04.009, 2013.

Frigola, J., Moreno, A., Cacho, I., Canals, M., Sierro, F. J., Flores, J. a., Grimalt, J. O., Hodell, D. A., and Curtis, J. H.: Holocene climate variability in the western Mediterranean region from a deepwater sediment record, Paleoceanography, 22, PA2209, doi:10.1029/2006PA001307, 2007.

Frigola, J., Moreno, A., Cacho, I., Canals, M., Sierro, F. J., Flores, J. A., and Grimalt, J. O.: Evidence of abrupt changes in Western Mediterranean Deep Water circulation during the last 50kyr: A high-resolution marine record from the Balearic Sea, Quaternary Int., 181, 88–104, doi:10.1016/j.quaint.2007.06.016, 2008.

Garcin, Y., Junginger, A., Melnick, D., Olago, D. O., Strecker, M. R., and Trauth, M. H.: Late Pleistocene–Holocene rise and collapse of Lake Suguta, northern Kenya Rift, Quaternary Sci. Rev., 28, 911–925, doi:10.1016/j.quascirev.2008.12.006, 2009.

Hebbeln, D., Wienberg, C., Beuck, L., Freiwald, A., Wintersteller, P., and cruise participants: Report and preliminary results of R/V POSEIDON Cruise 385 "Cold-water corals of the Alboran Sea (western Mediterranean Sea)", Faro – Toulon, 29 May –16 June 2009. Reports of the Department of Geosciences at the University of Bremen, No. 273, Department of Geosciences, Bremen University, urn:nbn:de:gbv:46-ep000106508, 2009.

Hennekam, R., Jilbert, T., Schnetger, B., and De Lange, G. J.: Solar forcing of Nile discharge and sapropel S1 formation in the early to middle Holocene eastern Mediterranean, Paleoceanography, 29, 343–356, doi:10.1002/2013PA002553, 2014.

Henry, F., Jeandel, C., Dupré, B., and Minster, J.-F.: Particulate and dissolved Nd in the western Mediterranean Sea: Sources, fate and budget, Mar. Chem., 45, 283–305, doi:10.1016/0304-4203(94)90075-2, 1994.

Hooghiemstra, H., Bechler, A., and Beug, H.-J.: Isopollen maps for 18,000 years B.P. of the Atlantic offshore of northwest Africa: Evidence for paleowind circulation, Paleoceanography, 2, 561–582, doi:10.1029/PA002i006p00561, 1987.

Hopkins, T. S.: Recent observations on the intermediate and deep water circulation in the Southern Tyrrhenian Sea, Oceanol. Acta, (Special issue), 41–50, 1988. Huang, T. C. and Stanley, D. J.: Western Alboran sea: sediment dispersal, pounding and reversal of currents, in The Mediterranean Sea: A Natural Sedimentation Laboratory, pp. 521–559, Dowden, Hutchinson & Ross, Stroudsurg, PA., 1972.

Hutson, W. H.: The Agulhas Current During the Late Pleistocene: Analysis of Modern Faunal Analogs, Science, 207, 64–66, doi:10.1126/science.207.4426.64, 1980.

Itambi, a. C., von Dobeneck, T., Mulitza, S., Bickert, T., and Heslop, D.: Millennial-scale northwest African droughts related to Heinrich events and Dansgaard-Oeschger cycles: Evidence in marine sediments from offshore Senegal, Paleoceanography, 24, PA1205, doi:10.1029/2007PA001570, 2009.

Ivy-Ochs, S., Kerschner, H., and Schlüchter, C.: Cosmogenic nuclides and the dating of Lateglacial and Early Holocene glacier variations: The Alpine perspective, Quaternary Int., 164-165, 53–63, doi:10.1016/j.quaint.2006.12.008, 2007.

Jacobsen, S. B. and Wasserburg, G. J.: Sm-Nd isotopic evolution of chondrites, Earth Planet. Sci. Lett., 50, 139–155, doi:10.1016/0012-821X(80)90125-9, 1980.

Jaffey, A. H., Flynn, K. F., Glendenin, L. E., Bentley, W. C., and Essling, A. M.: Precision measurements of half-lives and specific activities of 235U and $^{238}$U, Phys. Rev. C, 4, 1889–1906, doi:10.1103/PhysRevC.4.1889, 1971.

Jiménez-Espejo, F. J., Pardos-Gené, M., Martínez-Ruiz, F., García-Alix, A., van de Flierdt, T., Toyofuku, T., Bahr, A., and Kreissig, K.: Geochemical evidence for intermediate water circulation in the westernmost Mediterranean over the last 20 kyr BP and its impact on the Mediterranean Outflow, Global Planet. Change, 135, 38–46, doi:10.1016/j.gloplacha.2015.10.001, 2015.

Kallel, N., Paterne, M., Labeyrie, L., Duplessy, J.-C., and Arnold, M.: Temperature and salinity records of the Tyrrhenian Sea during the last 18,000 years, Palaeogeogr. Palaeoclimatol., 135, 97–108, doi:10.1016/S0031-0182(97)00021-7, 1997.

Kelly, M. A., Ivy-Ochs, S., Kubik, P. W., Von Blanckenburg, F., and Schlüchter, C.: Chronology of deglaciation based on 10 Be dates of glacial erosional features in the Grimsel Pass region, central Swiss Alps, Boreas, 35, 634–643, doi:10.1111/j.1502-3885.2006.tb01169.x, 2006.

Khelifi, N., Sarnthein, M., Andersen, N., Blanz, T., Frank, M., Garbe-Schonberg, D., Haley, B. A., Stumpf, R., and Weinelt, M.: A major and long-term Pliocene intensification of the Mediterranean outflow, 3.5–3.3 Ma ago, Geology, 37, 811–814, doi:10.1130/G30058A.1, 2009.

Kinder, T. H. and Parrilla, G.: Yes, some of the Mediterranean water does come from great depth, J. Geophys. Res., 92, 2901–2906, doi:10.1029/JC092iC03p02901, 1987.

Kuhnt, T., Schmiedl, G., Ehrmann, W., Hamann, Y., and Hemleben, C.: Deep-sea ecosystem variability of the Aegean Sea during the past 22 kyr as revealed by Benthic Foraminifera, Mar. Micropaleontol., 64, 141–162, doi:10.1016/j.marmicro.2007.04.003, 2007.

Kuhnt, T., Schmiedl, G., Ehrmann, W., Hamann, Y., and Andersen, N.: Stable isotopic composition of Holocene benthic foraminifers from the Eastern Mediterranean Sea: Past changes in productivity and deep water oxygenation, Palaeogeogr. Palaeoclimatol., 268, 106–115, doi:10.1016/j.palaeo.2008.07.010, 2008.

Lacan, F. and Jeandel, C.: Tracing Papua New Guinea imprint on the central Equatorial Pacific Ocean using neodymium isotopic compositions and Rare Earth Element patterns, Earth Planet. Sci. Lett., 186, 497–512, doi:10.1016/S0012-821X(01)00263-1, 2001.

Lacan, F. and Jeandel, C.: Neodymium isotopes as a new tool for quantifying exchange fluxes at the continent–ocean interface, Earth Planet. Sci. Lett., 232, 245–257, doi:10.1016/j.epsl.2005.01.004, 2005.

Lascaratos, A. and Nittis, K.: A high-resolution three-dimensional numerical study of intermediate water formation in the Levantine Sea, J. Geophys. Res., 103, 18497, doi:10.1029/98JC01196, 1998.

Lascaratos, A., Williams, R. G., and Tragou, E.: A mixed-layer study of the formation of Levantine intermediate water, J. Geophys. Res., 98, 14739, doi:10.1029/93JC00912, 1993.

López Correa, M., Montagna, P., Joseph, N., Rüggeberg, A., Fietzke, J., Flögel, S., Dorschel, B., Goldstein, S. L., Wheeler, A., and Freiwald, A.: Preboreal onset of cold-water coral growth beyond the Arctic Circle revealed by coupled radiocarbon and U-series dating and neodymium isotopes, Quaternary Sci. Rev., 34, 24–43, doi:10.1016/j.quascirev.2011.12.005, 2012.

López-Jurado, J. L., Marcos, M., and Monserrat, S.: Hydrographic conditions affecting two fishing grounds of Mallorca island (Western Mediterranean): during the IDEA Project (2003–2004), J. Mar. Syst., 71, 303–315, doi:10.1016/j.jmarsys.2007.03.007, 2008.

Ludwig, K. R. and Titterington, D. M.: Calculation of $^{230}$Th / U isochrons, ages, and errors, Geochim. Cosmochim. Ac., 58, 5031–5042, doi:10.1016/0016-7037(94)90229-1, 1994.

Lugmair, G. W., Shimamura, T., Lewis, R. S., and Anders, E.: Samarium-146 in the Early Solar System: Evidence from Neodymium in the Allende Meteorite, Science, 222, 1015–1018, doi:10.1126/science.222.4627.1015, 1983.

Malanotte-Rizzoli, P., Manca, B. B., D'Alcala, M. R., Theocharis, A., Brenner, S., Budillon, G., and Ozsoy, E.: The Eastern Mediterranean in the 80s and in the 90s: the big transition in the intermediate and deep circulations, Dynam. Atmos. Ocean., 29, 365–395, doi:10.1016/S0377-0265(99)00011-1, 1999.

Manca, B., Ibello, V., Pacciaroni, M., Scarazzato, P., and Giorgetti, A.: Ventilation of deep waters in the Adriatic and Ionian Seas following changes in thermohaline circulation of the Eastern Mediterranean, Clim. Res., 31, 239–256, doi:10.3354/cr031239, 2006.

Martrat, B., Grimalt, J. O., Lopez-Martinez, C., Cacho, I., Sierro, F. J., Flores, J. A., Zahn, R., Canals, M., Curtis, J. H., and Hodell, D. a: Abrupt temperature changes in the Western Mediterranean over the past 250,000 years, Science, 306, 1762–1765, doi:10.1126/science.1101706, 2004.

Martrat, B., Jimenez-Amat, P., Zahn, R., and Grimalt, J. O.: Similarities and dissimilarities between the last two deglaciations and interglaciations in the North Atlantic region, Quaternary Sci. Rev., 99, 122–134, doi:10.1016/j.quascirev.2014.06.016, 2014.

Melki, T., Kallel, N., Jorissen, F. J., Guichard, F., Dennielou, B., Berné, S., Labeyrie, L., and Fontugne, M.: Abrupt climate change, sea surface salinity and paleoproductivity

in the western Mediterranean Sea (Gulf of Lion) during the last 28 kyr, Palaeogeogr. Palaeoclimatol., 279, 96–113, doi:10.1016/j.palaeo.2009.05.005, 2009.

Mercone, D., Thomson, J., Croudace, I. W., Siani, G., Paterne, M., and Troelstra, S.: Duration of S1, the most recent sapropel in the eastern Mediterranean Sea, as indicated by accelerator mass spectrometry radiocarbon and geochemical evidence, Paleoceanography, 15, 336–347, doi:10.1029/1999PA000397, 2000.

Mercone, D., Thomson, J., Abu-Zied, R. H., Croudace, I. W., and Rohling, E. J.: High-resolution geochemical and micropalaeontological profiling of the most recent eastern Mediterranean sapropel, Mar. Geol., 177, 25–44, doi:10.1016/S0025-3227(01)00122-0, 2001.

Millot, C.: Circulation in the Western Mediterranean Sea, J. Mar. Syst., 20, 423–442, doi:10.1016/S0924-7963(98)00078-5, 1999.

Millot, C.: Another description of the Mediterranean Sea outflow, Prog. Oceanogr., 82, 101–124, doi:10.1016/j.pocean.2009.04.016, 2009.

Millot, C.: Heterogeneities of in- and out-flows in the Mediterranean Sea, Prog. Oceanogr., 120, 254–278, doi:10.1016/j.pocean.2013.09.007, 2014.

Millot, C. and Taupier-Letage, I.: Circulation in the Mediterranean Sea, in: Environmental Chemistry, vol. 5, edited by: A. Saliot, Springer Berlin Heidelberg, Heidelberg, 29–66, 2005.

Millot, C., Candela, J., Fuda, J.-L., and Tber, Y.: Large warming and salinification of the Mediterranean outflow due to changes in its composition, Deep-Sea Res. Pt. I, 53, 656–666, doi:10.1016/j.dsr.2005.12.017, 2006.

Montero-Serrano, J.-C., Frank, N., Colin, C., Wienberg, C., and Eisele, M.: The climate influence on the mid-depth Northeast Atlantic gyres viewed by cold-water corals, Geophys. Res. Lett., 38, L19604, doi:10.1029/2011GL048733, 2011.

Montero-Serrano, J.-C., Frank, N., Tisnérat-Laborde, N., Colin, C., Wu, C., Lin, K., Shen, C., Copard, K., Orejas, C., Gori, A., De Mol, L., Van Rooij, D., Reverdin, G., and Douville, E.: Decadal changes in the mid-depth water mass dynamic of the Northeastern Atlantic margin (Bay of Biscay), Earth Planet. Sci. Lett., 364, 134–144, doi:10.1016/j.epsl.2013.01.012, 2013.

Moreno, A., Cacho, I., Canals, M., Prins, M. a., Sánchez-Goñi, M.-F., Grimal, O. J., and Weltje, G. J.: Saharan Dust Transport and High-Latitude Glacial Climatic Variability: The Alboran Sea Record, Quaternary Res., 58, 318–328, doi:10.1006/qres.2002.2383, 2002.

Moreno, A., Cacho, I., Canals, M., Grimalt, J. O., Sánchez-Goñi, M. F., Shackleton, N., and Sierro, F. J.: Links between marine and atmospheric processes oscillating on a millennial time-scale, A multi-proxy study of the last 50,000 yr from the Alboran Sea (Western Mediterranean Sea), Quaternary Sci. Rev., 24, 1623–1636, doi:10.1016/j.quascirev.2004.06.018, 2005.

Myers, P. G., Haines, K., and Rohling, E. J.: Modeling the paleocirculation of the Mediterranean: The Last Glacial Maximum and the Holocene with emphasis on the formation of sapropel S1, Paleoceanography, 13, 586–606, doi:10.1029/98PA02736, 1998.

Ovchinnikov, I. M.: The formation of intermediate water in the Mediterranean, Oceanology, 24, 168–173, 1984.

Overpeck, J. T., Webb, T., and Prentice, I. C.: Quantitative interpretation of fossil pollen spectra: Dissimilarity coefficients and the method of modern analogs, Quaternary Res., 23, 87–108, doi:10.1016/0033-5894(85)90074-2, 1985.

Paterne, M., Kallel, N., Labeyrie, L., Vautravers, M., Duplessy, J.-C., Rossignol-Strick, M., Cortijo, E., Arnold, M., and Fontugne, M.: Hydrological relationship between the North Atlantic Ocean and the Mediterranean Sea during the past 15–75 kyr, Paleoceanography, 14, 626–638, doi:10.1029/1998PA900022, 1999.

Pérez-Folgado, M., Sierro, F. J., Flores, J. A., Cacho, I., Grimalt, J. O., Zahn, R., and Shackleton, N.: Western Mediterranean planktonic foraminifera events and millennial climatic variability during the last 70 kyr, Mar. Micropaleontol., 48, 49–70, doi:10.1016/S0377-8398(02)00160-3, 2003.

Pinardi, N. and Masetti, E.: Variability of the large scale general circulation of the Mediterranean Sea from observations and modelling: a review, Palaeogeogr. Palaeoclimatol., 158, 153–173, doi:10.1016/S0031-0182(00)00048-1, 2000.

Piotrowski, A. M., Galy, A., Nicholl, J. a. L., Roberts, N. L., Wilson, D. J., Clegg, J. A., and Yu, J.: Reconstructing deglacial North and South Atlantic deep water sourcing using foraminiferal Nd isotopes, Earth Planet. Sci. Lett., 357/358, 289–297, doi:10.1016/j.epsl.2012.09.036, 2012.

Pons-Branchu, E., Douville, E., Roy-Barman, M., Dumont, E., Branchu, P., Thil, F., Frank, N., Bordier, L., and Borst, W.: A geochemical perspective on Parisian urban history based on U–Th dating, laminae counting and yttrium and REE concentrations of recent carbonates in underground aqueducts, Quaternary Geochronol., 24, 44–53, doi:10.1016/j.quageo.2014.08.001, 2014.

Prell, W. L.: Stability of low-latitude sea-surface temperatures: an evaluation of the CLIMAP reconstruction with emphasis on the positive SST anomalies. Final report, Providence, RI (USA)., 1985.

Reimer, P. J., Bard, E., Bayliss, A., Beck, J. W., Blackwell, P. G., Bronk Ramsey, C., Grootes, P. M., Guilderson, T. P., Haflidason, H., Hajdas, I., HattŽ, C., Heaton, T. J., Hoffmann, D. L., Hogg, A. G., Hughen, K. A., Kaiser, K. F., Kromer, B., Manning, S. W., Niu, M., Reimer, R. W., Richards, D. A., Scott, E. M., Southon, J. R., Staff, R. A., Turney, C. S. M., and van der Plicht, J.: IntCal13 and Marine13 Radiocarbon Age Calibration Curves 0–50,000 Years cal BP, Radiocarbon, 55, 1869–1887, 2013.

Revel, M., Colin, C., Bernasconi, S., Combourieu-Nebout, N., Ducassou, E., Grousset, F. E., Rolland, Y., Migeon, S., Bosch, D., Brunet, P., Zhao, Y., and Mascle, J.: 21,000 Years of Ethiopian African monsoon variability recorded in sediments of the western Nile deep-sea fan, Reg. Environ. Chang., 14, 1685–1696, doi:10.1007/s10113-014-0588-x, 2014.

Revel, M., Ducassou, E., Skonieczny, C., Colin, C., Bastian, L., Bosch, D., Migeon, S., and Mascle, J.: 20,000 years of Nile River dynamics and environmental changes in the Nile catchment area as inferred from Nile upper continental slope sediments, Quaternary Sci. Rev., 130, 200–221, doi:10.1016/j.quascirev.2015.10.030, 2015.

Roberts, N. L., Piotrowski, A. M., McManus, J. F., and Keigwin, L. D.: Synchronous deglacial overturning and water mass source changes, Science, 327, 75–78, doi:10.1126/science.1178068, 2010.

Rodrigo-Gámiz, M., Martínez-Ruiz, F., Rampen, S. W., Schouten, S., and Sinninghe Damsté, J. S.: Sea surface temperature variations in the western Mediterranean Sea over the last 20 kyr: A dual-organic proxy (U $K'$ 37 and LDI) approach, Paleoceanography, 29, 87–98, doi:10.1002/2013PA002466, 2014.

Rodrigo-Gámiz, M., Martínez-Ruiz, F., Chiaradia, M., Jiménez-Espejo, F. J., and Ariztegui, D.: Radiogenic isotopes for deciphering terrigenous input provenance in the western Mediterranean, Chem. Geol., 410, 237–250, doi:10.1016/j.chemgeo.2015.06.004, 2015.

Rogerson, M., Rohling, E. J., Weaver, P. P. E., and Murray, J. W.: Glacial to interglacial changes in the settling depth of the Mediterranean Outflow plume, Paleoceanography, 20, PA3007, doi:10.1029/2004PA001106, 2005.

Rogerson, M., Rohling, E. J., and Weaver, P. P. E.: Promotion of meridional overturning by Mediterranean-derived salt during the last deglaciation, Paleoceanography, 21, 1–8, doi:10.1029/2006PA001306, 2006.

Rogerson, M., Cacho, I., Jimenez-Espejo, F., Reguera, M. I., Sierro, F. J., Martinez-Ruiz, F., Frigola, J., and Canals, M.: A dynamic explanation for the origin of the western Mediterranean organic-rich layers, Geochem. Geophy. Geosy., 9, Q07U01, doi:10.1029/2007GC001936, 2008.

Rohling, E. J.: Review and new aspects concerning the formation of eastern Mediterranean sapropels, Mar. Geol., 122, 1–28, doi:10.1016/0025-3227(94)90202-X, 1994.

Rohling, E. J., Jorissen, F. J., and De stigter, H. C.: 200 Year interruption of Holocene sapropel formation in the Adriatic Sea, J. Micropalaeontology, 16, 97–108, doi:10.1144/jm.16.2.97, 1997.

Rohling, E. J., Mayewski, P. A., Abu-Zied, R. H., Casford, J. S. L., and Hayes, A.: Holocene atmosphere-ocean interactions: records from Greenland and the Aegean Sea, Clim. Dynam., 18, 587–593, doi:10.1007/s00382-001-0194-8, 2002.

Rohling, E. J., Sprovieri, M., Cane, T., Casford, J. S. ., Cooke, S., Bouloubassi, I., Emeis, K. C., Schiebel, R., Rogerson, M., Hayes, A., Jorissen, F., and Kroon, D.: Reconstructing past planktic foraminiferal habitats using stable isotope data: a case history for Mediterranean sapropel S5, Mar. Micropaleontol., 50, 89–123, doi:10.1016/S0377-8398(03)00068-9, 2004.

Rohling, E. J., Marino, G., and Grant, K. M.: Mediterranean climate and oceanography, and the periodic development of anoxic events (sapropels), Earth-Science Rev., 143, 62–97, doi:10.1016/j.earscirev.2015.01.008, 2015.

Rossignol-Strick, M., Nesteroff, W., Olive, P., and Vergnaud-Grazzini, C.: After the deluge: Mediterranean stagnation and sapropel formation, Nature, 295, 105–110, doi:10.1038/295105a0, 1982.

Sammari, C., Millot, C., Taupier-Letage, I., Stefani, A., and Brahim, M.: Hydrological characteristics in the Tunisia–Sardinia–Sicily area during spring 1995, Deep-Sea Res. Pt. I, 46, 1671–1703, doi:10.1016/S0967-0637(99)00026-6, 1999.

Sarmiento, J. L., Herbert, T., and Toggweiler, J. R.: Mediterranean nutrient balance and episodes of anoxia, Global Biogeochem. Cy., 2, 427–444, doi:10.1029/GB002i004p00427, 1988.

Sánchez-Goñi, M., Cacho, I., Turon, J. L., Guiot, J., Sierro, F. J., Peypouquet, J., Grimalt, J. O., and Shackleton, N. J.: Synchroneity between marine and terrestrial responses to millennial scale climatic variability during the last glacial period in the Mediterranean region, Clim. Dynam., 19, 95–105, doi:10.1007/s00382-001-0212-x, 2002.

Sarnthein, M., Tetzlaff, G., Koopmann, B., Wolter, K., and Pflaumann, U.: Glacial and interglacial wind regimes over the eastern subtropical Atlantic and North-West Africa, Nature, 293, 193–196, doi:10.1038/293193a0, 1981.

Scheuvens, D., Schütz, L., Kandler, K., Ebert, M., and Weinbruch, S.: Bulk composition of northern African dust and its source sediments – A compilation, Earth-Sci. Rev., 116, 170–194, doi:10.1016/j.earscirev.2012.08.005, 2013.

Schmiedl, G., Kuhnt, T., Ehrmann, W., Emeis, K. C., Hamann, Y., Kotthoff, U., Dulski, P., and Pross, J.: Climatic forcing of eastern Mediterranean deep-water formation and benthic ecosystems during the past 22 000 years, Quaternary Sci. Rev., 29, 3006–3020, doi:10.1016/j.quascirev.2010.07.002, 2010.

Schönfeld, J. and Zahn, R.: Late Glacial to Holocene history of the Mediterranean outflow, Evidence from benthic foraminiferal assemblages and stable isotopes at the Portuguese margin, Palaeogeogr. Palaeoclimatol., 159, 85–111, doi:10.1016/S0031-0182(00)00035-3, 2000.

Schott, F., Visbeck, M., Send, U., Fischer, J., Stramma, L., and Desaubies, Y.: Observations of Deep Convection in the Gulf of Lions, Northern Mediterranean, during the Winter of 1991/92, J. Phys. Oceanogr., 26, 505–524, 1996.

Schroeder, K., Millot, C., Bengara, L., Ben Ismail, S., Bensi, M., Borghini, M., Budillon, G., Cardin, V., Coppola, L., Curtil, C., Drago, A., El Moumni, B., Font, J., Fuda, J. L., García-Lafuente, J., Gasparini, G. P., Kontoyiannis, H., Lefevre, D., Puig, P., Raimbault, P., Rougier, G., Salat, J., Sammari, C., Sánchez Garrido, J. C., Sanchez-Roman, A., Sparnocchia, S., Tamburini, C., Taupier-Letage, I., Theocharis, A., Vargas-Yáñez, M., and Vetrano, A.: Long-term monitoring programme of the hydrological variability in the Mediterranean Sea: a first overview of the HYDROCHANGES network, Ocean Sci., 9, 301–324, doi:10.5194/os-9-301-2013, 2013.

Scrivner, A. E., Vance, D., and Rohling, E. J.: New neodymium isotope data quantify Nile involvement in Mediterranean anoxic episodes, Geology, 32, 565, doi:10.1130/G20419.1, 2004.

Shanahan, T. M., McKay, N. P., Hughen, K. A., Overpeck, J. T., Otto-Bliesner, B., Heil, C. W., King, J., Scholz, C. A., and Peck, J.: The time-transgressive termination of the African Humid Period, Nat. Geosci., 8, 140–144, doi:10.1038/ngeo2329, 2015.

Siani, G., Paterne, M., Arnold, M., Bard, E., Metivier, B., Tisnerat, N., and Bassinot, F.: Radiocarbon reservoir ages in the Mediterranean Sea and Black Sea, Radiocarbon, 42, 271–280, 2000.

Siani, G., Paterne, M., Michel, E., Sulpizio, R., Sbrana, A., Arnold, M., and Haddad, G.: Mediterranean Sea surface radiocarbon reservoir age changes since the last glacial maximum, Science, 294, 1917–1920, doi:10.1126/science.1063649, 2001.

Siani, G., Sulpizio, R., Paterne, M., and Sbrana, A.: Tephrostratigraphy study for the last 18,000 C years in a deep-sea sediment sequence for the South Adriatic, Quaternary Sci. Rev., 23, 2485–2500, doi:10.1016/j.quascirev.2004.06.004, 2004.

Siani, G., Magny, M., Paterne, M., Debret, M., and Fontugne, M.: P aleohydrology reconstruction and Holocene climate variability in the South Adriatic Sea, Clim. Past, 9, 499–515, doi:10.5194/cp-9-499-2013, 2013.

Sierro, F. J., Hodell, D. A., Curtis, J. H., Flores, J. A., Reguera, I., Colmenero-Hidalgo, E., Bárcena, M. A., Grimalt, J. O., Cacho, I., Frigola, J., and Canals, M.: Impact of iceberg melting on Mediterranean thermohaline circulation during Heinrich events, Paleoceanography, 20, PA2019, doi:10.1029/2004PA001051, 2005.

Sparnocchia, S., Gasparini, G. P., Astraldi, M., Borghini, M., and Pistek, P.: Dynamics and mixing of the Eastern Mediterranean

outflow in the Tyrrhenian basin, J. Mar. Syst., 20, 301–317, doi:10.1016/S0924-7963(98)00088-8, 1999.

Spivack, A. J. and Wasserburg, G. J.: Neodymium isotopic composition of the Mediterranean outflow and the eastern North Atlantic, Geochim. Cosmochim. Ac., 52, 2767–2773, doi:10.1016/0016-7037(88)90144-5, 1988.

Stratford, K., Williams, R. G., and Myers, P. G.: Impact of the circulation on Sapropel Formation in the eastern Mediterranean, Global Biogeochem. Cy., 14, 683–695, doi:10.1029/1999GB001157, 2000.

Struiver, M., Reimer, P. J., and Reimer, R.: CALIB 7.0, Radiocarb. Calibration Progr., 2005.

Tachikawa, K., Roy-Barman, M., Michard, A., Thouron, D., Yeghicheyan, D., and Jeandel, C.: Neodymium isotopes in the Mediterranean Sea: comparison between seawater and sediment signals, Geochim. Cosmochim. Ac., 68, 3095–3106, doi:10.1016/j.gca.2004.01.024, 2004.

Tachikawa, K., Piotrowski, A. M., and Bayon, G.: Neodymium associated with foraminiferal carbonate as a recorder of seawater isotopic signatures, Quaternary Sci. Rev., 88, 1–13, doi:10.1016/j.quascirev.2013.12.027, 2014.

Tanaka, T., Togashi, S., Kamioka, H., Amakawa, H., Kagami, H., Hamamoto, T., Yuhara, M., Orihashi, Y., Yoneda, S., Shimizu, H., Kunimaru, T., Takahashi, K., Yanagi, T., Nakano, T., Fujimaki, H., Shinjo, R., Asahara, Y., Tanimizu, M., and Dragusanu, C.: JNdi-1: a neodymium isotopic reference in consistency with LaJolla neodymium, Chem. Geol., 168, 279–281, doi:10.1016/S0009-2541(00)00198-4, 2000.

Tachikawa, K., Vidal, L., Cornuault, M., Garcia, M., Pothin, A., Sonzogni, C., Bard, E., Menot, G., and Revel, M.: Eastern Mediterranean Sea circulation inferred from the conditions of S1 sapropel deposition, Clim. Past, 11, 855–867, doi:10.5194/cp-11-855-2015, 2015.

Taviani, M., Angeletti, L., Canese, S., Cannas, R., Cardone, F., Cau, A., Cau, A. B., Follesa, M. C., Marchese, F., Montagna, P., and Tessarolo, C.: The "Sardinian cold-water coral province" in the context of the Mediterranean coral ecosystems, Deep-Sea Res. Pt. II, doi:10.1016/j.dsr2.2015.12.008, 2015.

Thunell, R. C. and Williams, D. F.: Glacial–Holocene salinity changes in the Mediterranean Sea: hydrographic and depositional effects, Nature, 338, 493–496, doi:10.1038/338493a0, 1989.

Toucanne, S., Jouet, G., Ducassou, E., Bassetti, M. A., Dennielou, B., Angue Minto'o, C. M., Lahmi, M., Touyet, N., Charlier, K., Lericolais, G., and Mulder, T.: A 130,000-year record of Levantine Intermediate Water flow variability in the Corsica Trough, western Mediterranean Sea, Quaternary Sci. Rev., 33, 55–73, doi:10.1016/j.quascirev.2011.11.020, 2012.

Vance, D., Scrivner, A. E., and Beney, P.: The use of foraminifera as a record of the past neodymium isotope composition of seawater, Paleoceanography, 19, PA2009, doi:10.1029/2003PA000957, 2004.

van de Flierdt, T., Robinson, L. F., and Adkins, J. F.: Deep-sea coral aragonite as a recorder for the neodymium isotopic composition of seawater, Geochim. Cosmochim. Ac., 74, 6014–6032, doi:10.1016/j.gca.2010.08.001, 2010.

Voelker, A. H. L., Lebreiro, S. M., Schönfeld, J., Cacho, I., Erlenkeuser, H., and Abrantes, F.: Mediterranean outflow strengthening during northern hemisphere coolings: A salt source for the glacial Atlantic?, Earth Planet. Sci. Lett., 245, 39–55, doi:10.1016/j.epsl.2006.03.014, 2006.

Weaver, A. J., Saenko, O. A., Clark, P. U., and Mitrovica, J. X.: Meltwater Pulse 1A from Antarctica as a Trigger of the Bolling-Allerod Warm Interval, Science, 299, 1709–1713, doi:10.1126/science.1081002, 2003.

Weldeab, S., Emeis, K.-C., Hemleben, C., and Siebel, W.: Provenance of lithogenic surface sediments and pathways of riverine suspended matter in the Eastern Mediterranean Sea: evidence from $^{143}Nd/^{144}Nd$ and $^{87}Sr/^{86}Sr$ ratios, Chem. Geol., 186, 139–149, doi:10.1016/S0009-2541(01)00415-6, 2002.

Weldeab, S., Menke, V., and Schmiedl, G.: The pace of East African monsson evolution during the Holocene, Geophys. Res. Lett., 41, 1724–1731, doi:10.1002/2014GL059361.Received, 2014.

Wienberg, C., Frank, N., Mertens, K. N., Stuut, J.-B. W., Marchant, M., Fietzke, J., Mienis, F., and Hebbeln, D.: Glacial cold-water coral growth in the Gulf of Cádiz: Implications of increased palaeo-productivity, Earth Planet. Sci. Lett., 298, 405–416, doi:10.1016/j.epsl.2010.08.017, 2010.

Wu, Q., Colin, C., Liu, Z., Thil, F., Dubois-Dauphin, Q., Frank, N., Tachikawa, K., Bordier, L., and Douville, E.: Neodymium isotopic composition in foraminifera and authigenic phases of the South China Sea sediments: Implications for the hydrology of the North Pacific Ocean over the past 25 kyr, Geochem. Geophy. Geosy., 16, 3883–3904, doi:10.1002/2015GC005871, 2015.