

TRADE FLOWS WITHIN AFRICA'S COPPERBELT

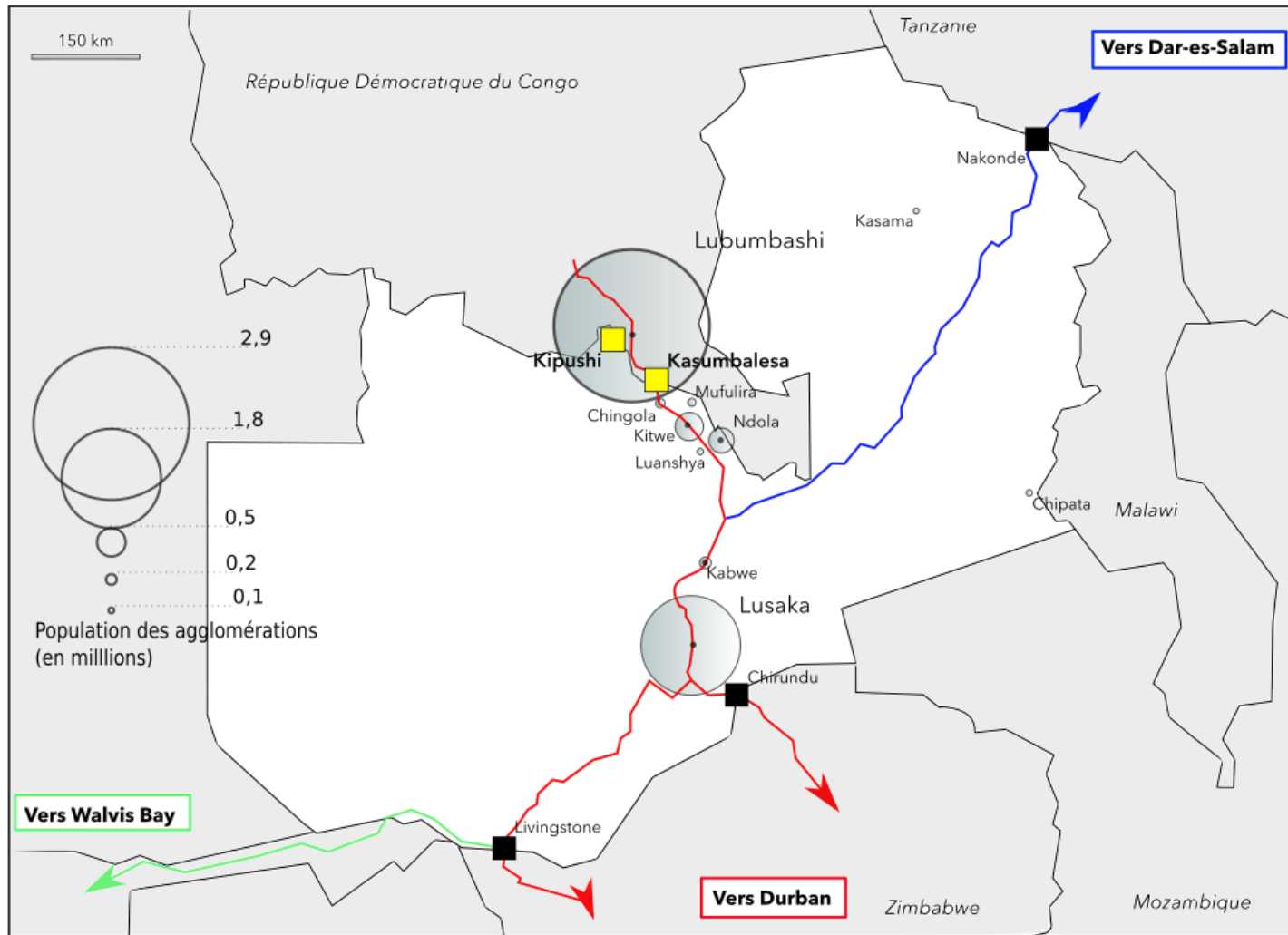
Neoliberalism and the uneven management of space.

Hélène Blaszkiewicz

Université Lyon 3

Helene.blaszkiewicz@gmail.com

Trade and territory organization in Zambia



I. Fieldwork and case studies

- Kasumbalesa



I. Fieldwork and case studies

- Kasumbalesa



I. Fieldwork and case studies

- Kipushi



I. Fieldwork and case studies

- Kipushi

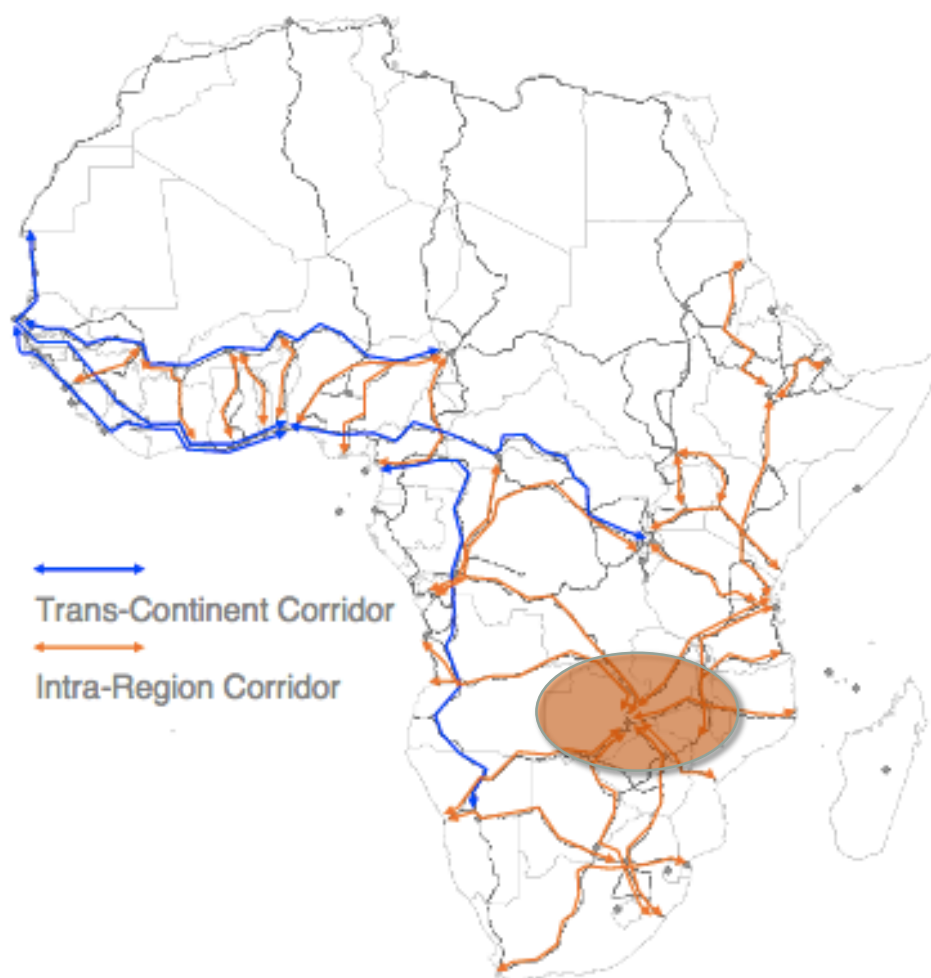


I. Fieldwork and case studies

- Kipushi



I. Fieldwork and case studies



Map of African cross-border transport corridors.

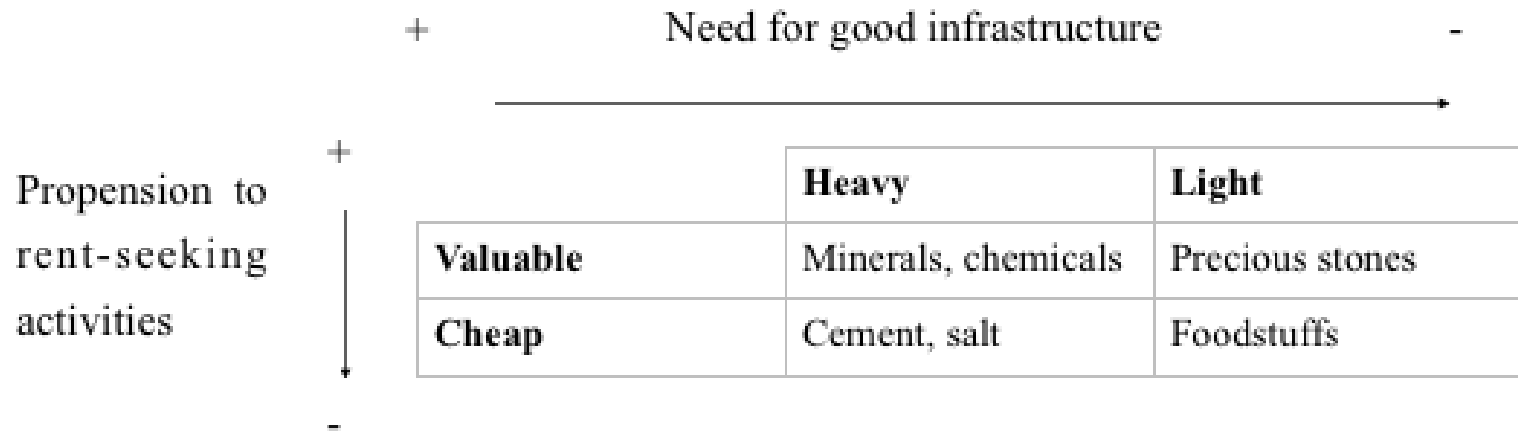
Source : THE RESEARCH ON THE CROSS-BORDER TRANSPORT INFRASTRUCTURE : PHASE 3, 2009. JAPAN INTERNATIONAL COOPERATION AGENCY.

Source: Study Team (prepared from a variety of references)

II. Convergence of flows, convergence of geographical and political scales.

- Convergence of geographical scale : The green ,the grey and the blue (G. Dobler, 2016).
- Convergence of political action territories : public policies, international injunctions and private profits.

III. Landscape formation and infrastructure network.



A typology of commercial flows with examples.

Thank you for your attention.

