



**HAL**  
open science

# Determinants of modelling choices for 1-D free surface flow and morphodynamics in hydrology and hydraulics: a review

B. Cheviron, Roger Moussa

► **To cite this version:**

B. Cheviron, Roger Moussa. Determinants of modelling choices for 1-D free surface flow and morphodynamics in hydrology and hydraulics: a review. *Hydrology and Earth System Sciences*, 2016, 20 (9), pp.3799-3830. 10.5194/hess-20-3799-2016 . hal-01399882

**HAL Id: hal-01399882**

**<https://hal.science/hal-01399882>**

Submitted on 21 Nov 2016

**HAL** is a multi-disciplinary open access archive for the deposit and dissemination of scientific research documents, whether they are published or not. The documents may come from teaching and research institutions in France or abroad, or from public or private research centers.

L'archive ouverte pluridisciplinaire **HAL**, est destinée au dépôt et à la diffusion de documents scientifiques de niveau recherche, publiés ou non, émanant des établissements d'enseignement et de recherche français ou étrangers, des laboratoires publics ou privés.



# Determinants of modelling choices for 1-D free-surface flow and morphodynamics in hydrology and hydraulics: a review

Bruno Cheviron<sup>1</sup> and Roger Moussa<sup>2</sup>

<sup>1</sup>IRSTEA, UMR G-EAU, Gestion de l'Eau, Acteurs et Usages, 361 rue Jean-François Breton, BP 5095, 34196 Montpellier CEDEX 5, France

<sup>2</sup>INRA, UMR LISAH, Laboratoire d'étude des Interactions entre Sol – Agrosystème – Hydrosystème, 2 Place Pierre Viala, 34060 Montpellier CEDEX 1, France

Correspondence to: Bruno Cheviron (bruno.cheviron@irstea.fr)

Received: 2 August 2015 – Published in Hydrol. Earth Syst. Sci. Discuss.: 8 September 2015

Revised: 12 July 2016 – Accepted: 23 July 2016 – Published:

**Abstract.** This review paper investigates the determinants of modelling choices, for numerous applications of 1-D free-surface flow and morphodynamic equations in hydrology and hydraulics, across multiple spatiotemporal scales. We aim to characterize each case study by its signature composed of model refinement (Navier–Stokes: NS; Reynolds-averaged Navier–Stokes: RANS; Saint-Venant: SV; or approximations to Saint-Venant: ASV), spatiotemporal scales and subscales (domain length:  $L$  from 1 cm to 1000 km; temporal scale:  $T$  from 1 s to 1 year; flow depth:  $H$  from 1 mm to 10 m; spatial step for modelling:  $\delta L$ ; temporal step:  $\delta T$ ), flow typology (Overland: O; High gradient: Hg; Bedforms: B; Fluvial: F), and dimensionless numbers (dimensionless time period  $T^*$ , Reynolds number  $Re$ , Froude number  $Fr$ , slope  $S$ , inundation ratio  $\Lambda_z$ , Shields number  $\theta$ ). The determinants of modelling choices are therefore sought in the interplay between flow characteristics and cross-scale and scale-independent views. The influence of spatiotemporal scales on modelling choices is first quantified through the expected correlation between increasing scales and decreasing model refinements (though modelling objectives also show through the chosen spatial and temporal subscales). Then flow typology appears a secondary but important determinant in the choice of model refinement. This finding is confirmed by the discriminating values of several dimensionless numbers, which prove preferential associations between model refinements and flow typologies. This review is intended to help modellers in positioning their choices with respect to the most frequent practices, within a generic, normative procedure possibly enriched by

the community for a larger, comprehensive and updated image of modelling strategies.

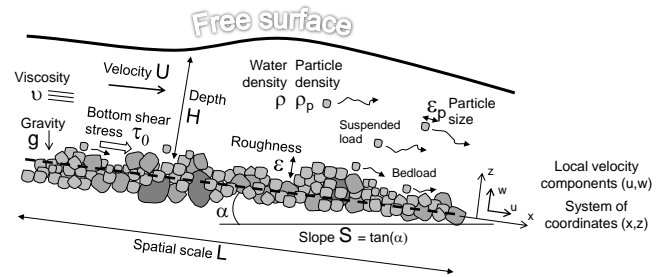
## 1 Introduction

Free-surface flow models cover a wide range of environmental and engineering applications, across multiple spatiotemporal scales, involving several levels of flow aggregation in the streamwise direction, over various bed topographies: these govern both the qualitative (flow typology) and quantitative (dimensionless numbers) flow characteristics. Each case study may thus be positioned along “streamwise scenarios” (from runoff initiation to the main rivers) from unequivocal indications of the spatiotemporal scales and subscales, flow typology, and associated dimensionless numbers. This literature review investigates the determinants of choices made for 1-D free-surface flow and morphodynamic modelling in hydrology and hydraulics, seeking links between contextual information (spatiotemporal scales, flow typologies, dimensionless numbers) and conceptual descriptions (data collection and/or calculation subscales, refinement of the flow equations or, equivalently, richness of the physical basis). The entire set of descriptors, i.e. model refinement, spatiotemporal scales and subscales, flow typology, and dimensionless numbers, constitutes the signature of a study. This signature is thought normative enough to facilitate comparisons between studies, encompassing both the hydrological (i.e. more “natural”) and hydraulic (i.e. more “controlled”) contexts.

For the sake of generality, this review addresses a wide range of spatiotemporal scales, starting at the smallest plot scales (spatial scale: domain length  $L < 10$  m; timescale: duration of the process  $T < 10$  s; flow depth:  $H < 1$  cm, Fig. 1), those of runoff genesis, overland flow hydraulics, and detailed particle-scale physics (Horton, 1945; Emmett, 1970; Feng and Michaelides, 2002; Schmeeckle and Nelson, 2003). The intermediate scales of catchment and hillslope processes are those expected to exhibit the widest variety of flow typologies, i.e. modelling strategies (Croke and Mockler, 2001; Parsons et al., 2003; Aksoy and Kavvas, 2005; Mosselman, 2012). The larger river basin scales ( $L > 100$  km;  $T > 10$  days;  $H > 1$  m) are also handled here, relevant for river flow modelling, flood prediction, and water resources management (Nash and Sutcliffe, 1970; Rosgen, 1994; Loucks and van Beek, 2005) with regional surface–subsurface interactions (De Marsily, 1986), non-point pollution, fluvial sediment budgets, and global biogeochemical cycles (Walling, 1983; Milliman and Syvitski, 1992; Syvitski and Milliman, 2007).

On the Earth's surface, flow aggregation in the streamwise direction occurs across several geomorphic thresholds (Kirkby, 1980; Milliman and Syvitski, 1992; Church, 2002; Paola et al., 2009) through a succession of flow typologies (Emmett, 1970; Grant et al., 1990; Rosgen, 1994; Montgomery and Buffington, 1997). Flow aggregation in space and time is described, through the width function and geomorphological unit hydrograph concepts (Kirkby, 1976; Robinson et al., 1995; Agnese et al., 1998), under the angle of hydrological and sedimentological pathways (see the review by Bracken et al., 2013), or by questioning the merits of similitude laws and these of upscaling methods in the description of hydrological processes (Strahler, 1956; Blöschl and Sivapalan, 1995; Slaymaker, 2006). Alternatives consist in examining the “scale matching” between available data and modelling aims (Lilburne, 2002; Kim and Ivanov, 2015) and the possibility of using a more complicated model, not only because it replicates what a simpler model would do, plus additional information, but also because it offers different, specific outcomes (e.g. Sloff and Mosselman, 2012). With similar goals but a different framework, this study proposes an overview of the most popular modelling practices, confronting the theoretical refinement of flow models to the spatiotemporal scales and characteristics of the free-surface flows described.

Many papers or handbooks have summarized free-surface flow modelling and numerical techniques in hydraulics (King and Brater, 1963; Abbott, 1979; Cunge et al., 1980; Carlier, 1980; French, 1985) or hydrology (Chow, 1959; Kirkby, 1978; Beven, 2000; Elga et al., 2015; Paniconi and Putti, 2015) for various contexts, purposes, and flow typologies. Fewer works have discussed the concern of ad hoc friction laws (Leopold et al., 1960; Gerbeau and Perthame, 2001; Nikora et al., 2001; Roche, 2006; Burguete et al., 2008) at the microscopic or macroscopic scales (Richardson, 1973; Jan-



**Figure 1.** Quantities most often used in the literature of free-surface flow and morphodynamic modelling, with explicit reference to the ( $L$ ,  $T$ ,  $H$ ) spatiotemporal scales of interest. This review is limited to 1-D ( $x$ ) spatial representations for simplicity, focusing on the streamwise ( $x$ ) component of the mass and momentum conservation equations. The streamwise length ( $L$ ) and velocity ( $U$ ) suggest a natural timescale  $T_0 = L/U$  for the propagation of information, waves, or perturbations, to be compared with the timescales ( $T$ ) opted for in the literature.

sons, 1988; Priezjev and Troian, 2006; Smith et al., 2007; Powell, 2014), although friction, flow retardation, and energy dissipation processes are closely related to bedforms, thus plausibly governing flow typologies and, possibly, modelling choices. Often outside any focus on friction, numerous works have provided wide overviews of erosion modelling (Ritchie and McHenry, 1990; Laflen et al., 1991; Merritt et al., 2003; Aksoy and Kavvas, 2005; Boardman, 2006). Morphodynamic models that lean on the most sophisticated flow models calculate explicit particle detachment, transport, and deposition from velocity fields or flow energetics (Vanoni, 1946; Hino, 1963; Lyn, 1992; Mendoza and Zhou, 1997), while most 1-D or 2-D physics-based models (e.g. Sloff et al., 2001; Vetsch et al., 2014) either assume the “transport capacity” (Foster and Meyer, 1972; Bennett, 1974) or “transport distance” schools of thoughts (see details in Wainwright et al., 2008).

This multidisciplinary review (hydrology, hydraulics, fluid mechanics, and morphodynamics) searches for the determinants of modelling choices. It focuses on hydrology but borrows from hydraulics and fluid mechanics, also when addressing morphodynamic issues (erosion, transport, and deposition of bed particles). The methodology consists in defining the “signature” of each case study as the chosen model refinement and modelling subscales vs. the given spatiotemporal scales, flow typology, and dimensionless numbers; hypothesizing the conceptual element (model refinement and spatiotemporal subscales) is the consequence of the contextual elements (flow scales, typology, and dimensionless numbers). The paper is organized as follows: Sect. 2 sorts the flow equations into four levels of refinement, and Sect. 3 plots these refinements vs. the spatiotemporal scales of the studies, also depicting the influence of flow typologies and dimensionless numbers. Section 4 discusses the results and future research leads. Some of the best documented references

among the cited literature have been gathered in Appendix A: most figures in this paper were plotted from this database.

## 2 Flow models

### 2.1 List of flow models

Free-surface flow equations in the literature may roughly be sorted into four levels of decreasing refinement, i.e. depending on the number and nature of the indications included in their physical description. The choice made here (among many other possibilities) includes the Navier–Stokes equations (denoted NS: Navier, 1822; Stokes, 1845), their average in time termed Reynolds-averaged Navier–Stokes equations (RANS: Reynolds, 1895, for turbulent flows), the depth-averaged Saint-Venant equations (SV: de Saint-Venant, 1871), and further approximations (referred to as ASV for approximations to Saint-Venant), among them the diffusive wave equation (DWE: Hayami, 1951) and the kinematic wave equation (KWE: Iwagaki, 1955; Lighthill and Whitham, 1955).

In association with the flow equations, the equations describing morphodynamic processes (particle erosion, transport, and deposition) either issue from environmental fluid mechanics (e.g. Lyn, 1987; Ribberink, 1987; Elghobashi, 1994) or from the representation of detachment and transport more focused on hillslope processes (Bennett, 1974; Van Rijn, 1984a, b; Wainwright et al., 2008), arising from previous works on streams (Einstein, 1950) and channel networks (Du Boys, 1879; Exner, 1925; Hjulström, 1935; Shields, 1936; Bagnold, 1956). Depending on the refinement of the coupled flow and morphodynamics models as well as on flow typology, a clear trend is that some elements are explicitly addressed whenever possible, e.g. particle advection and diffusion, while others are most often parameterized, e.g. particle detachment from excess bed shear stress and friction laws in general.

Friction is the link between water flow and erosion issues in terms of physical processes at play at the particle scale or at the scale of the erodible bed asperities. On the one hand, this advocates the examination of erosion issues from the angle of decreasing refinements of the “flow and morphodynamics” models seen as a whole (e.g. expecting the most complicated erosion processes to be out of reach of the simplest combined models). On the other hand, there might be a certain inconsistency between the refinement of the flow model and that of the chosen friction and erosion models, so the determinants of modelling choices should also be sought elsewhere: in flow typologies dictated by friction and flow retardation processes, but also in “erosion characteristics”, seen through a dimensionless descriptor (Sect. 3).

## 2.2 Navier–Stokes

### 2.2.1 Water flow

The Navier–Stokes (NS) equations have suitable simplifications for the shallow water cases ( $L \gg H$ ) commonly used to describe free-surface flows. The 3-D fluid motion problem is reduced here to a 2-D description, whose projection along the streamwise axis is written as

$$\rho \left( \frac{\partial u}{\partial t} + u \frac{\partial u}{\partial x} + w \frac{\partial u}{\partial z} \right) + \frac{\partial p}{\partial x} = \rho g_x + \frac{\partial N}{\partial x} + \frac{\partial \tau}{\partial z}, \quad (1)$$

where  $\rho$  is water density ( $\text{ML}^{-3}$ ) assumed constant for incompressible flows,  $u$  is the local water velocity in  $x$  ( $\text{LT}^{-1}$ ),  $t$  is time (T),  $x$  is the longitudinal distance (L),  $w$  is the local water velocity in  $z$ ,  $z$  is the vertical coordinate (L),  $p$  is the local pressure ( $\text{ML}^{-1}\text{T}^{-2}$ ),  $g_x$  is the projection of gravity  $g$  onto  $x$  ( $\text{LT}^{-2}$ ),  $N$  ( $\text{ML}^{-1}\text{T}^{-2}$ ) is the normal stress in  $x$  (accounting for example for non-hydrostatic pressure effects), and  $\tau$  ( $\text{ML}^{-1}\text{T}^{-2}$ ) is the tangential stress in  $x$ , which is denoted  $\tau_0$  on the bed in Fig. 1. The normal and tangential stresses are also written as  $N = \mu \partial u / \partial x$  and  $\tau = \mu \partial u / \partial z$ , respectively, where  $\mu$  ( $\text{ML}^{-1}\text{T}^{-1}$ ) is the dynamic viscosity.

Navier–Stokes equations stay valid throughout the full range of flow regimes, scales, and contexts. They are preferentially used where much complexity is needed, often when relevant simplified flow descriptions could not be derived, for example, for particle-scale applications (Chen and Wu, 2000; Wu and Lee, 2001; Feng and Michaelides, 2002), overland flow (Dunkerley, 2003, 2004), or flows over pronounced bedforms (Booker et al., 2001; Schmeeckle and Nelson, 2003). A very wide review of numerical methods and applications for the NS equations is provided by Gresho and Sani (1998) and a benchmark of numerous solvers by Turek (1999). The general trend is that improvements in the efficiency of the algorithms have approximately kept pace with exponential improvements in computer power over the past 50 years (Moore, 1965; Mavriplis, 1998; Koomey et al., 2010; Mosselman and Le, 2016), which tends to push the limitations of numerical methods further away.

### 2.2.2 Morphodynamics

One of the earliest modern contributions on the rheology of two-phase flows is due to Einstein (1906) with the recognition that the viscosity of a mixture increases with the volumetric concentration of solid particles, at least for “slow flows”. Brinkman (1947), Happel and Brenner (1965), and Leal (1980) studied the shearing strength of multiphase viscous flows, while Batchelor (1974) and Russel (1981) addressed turbulent flows. Drew (1983) provided a general framework for the *mathematical modelling of multi-phase flow*, cited as a predecessor by Elghobashi (1994), who described particle-laden turbulent flows, discarding several assumptions (e.g. compressibility, phase change, and thermo-

dynamic effects) to yield a momentum conservation equation suitable for most natural flows and purposes:

$$\rho_k \left( \frac{\partial c_k u_k}{\partial t} + \frac{\partial c_k u_k^2}{\partial x} + \frac{\partial c_k u_k w_k}{\partial z} \right) + c_k \frac{\partial p_k}{\partial x} = \rho_k g_x + \frac{\partial c_k N_k}{\partial x} + \frac{\partial c_k \tau_k}{\partial z} + M_k, \quad (2)$$

where the subscript  $k$  is an index for the phase (carrier:  $k = c$ ; dispersed phase:  $k = d$ ),  $c_k$  (–) is the local volumetric fraction ( $c_c + c_d = 1$ ),  $u_k$  ( $\text{LT}^{-1}$ ) and  $w_k$  ( $\text{LT}^{-1}$ ) are the local velocities in  $x$  and  $z$ , respectively,  $\rho_k$  ( $\text{ML}^{-3}$ ) is density,  $p_k$  ( $\text{ML}^{-1}\text{T}^{-2}$ ) is pressure,  $N_k$  ( $\text{ML}^{-1}\text{T}^{-2}$ ) and  $\tau_k$  ( $\text{ML}^{-1}\text{T}^{-2}$ ) account for local non-hydrostatic pressure and shear stress effects, respectively, and  $M_k$  ( $\text{ML}^{-2}\text{T}^{-2}$ ) is the momentum exchange term between phases. The exchange term vanishes for “one-way” couplings in which particles move in response to water motion (dispersed flows or dilute suspensions with  $c_2 < 10^{-6}$ ) but should be kept for “two-way” couplings (dispersed flows with  $10^{-6} < c_2 < 10^{-3}$  with non-negligible solid–fluid interactions, at the necessity of iterative resolution procedures) and also for “four-way” couplings (dense suspensions or collision-dominated flows with  $c_2 > 10^{-3}$ ). In the latter case, additional models are needed to simulate particle–particle or particle–scale interactions (Nabi et al., 2012, 2013a, b) in the form of collisions, buoyancy, and local pressure, drag, or viscosity effects to be included in the above  $N_k$  and/or  $\tau_k$  stresses (Drew, 1983; Elghobashi, 1994; Fernando, 2012).

Several types of practical applications dictate the use of high-level formalisms in the description of particle detachment and transport, typically to handle explicit bed geometries and alterations (Colombini, 2014; Kidanemariam and Uhlmann, 2014), for example, jet scours and regressive erosion (Stein et al., 1993; Bennett et al., 2000; Alonso et al., 2002), diverging sediment fluxes in canals (Belaud and Paquier, 2001), or incipient motion conditions, calculated from grain size, shape, and weight (Stevenson et al., 2002). The NS formalism is especially appropriate for describing strong water–sediment couplings, i.e. couplings in which the solid phase exerts an influence on the liquid phase, acting upon velocity fields, flow rheology, and erosive properties (Sundaresan et al., 2003). Such couplings may be sorted by increasing sediment loads, from dispersed multiphase flows (Parker and Coleman, 1986; Davies et al., 1997) to density currents (Parker et al., 1986), hyperconcentrated flows (Mulder and Alexander, 2001), and up to debris flows (Bouchut et al., 2003; Bouchut and Westdickenberg, 2004), the latter derived as mathematical generalizations of the well-known Savage and Hutter (1989, 1991) avalanche models over explicit, pronounced topographies. Moreover, the NS formalism offers the possibility of working on the energy equations: the erosive power and transport capacity of sediment-laden flows may be estimated from the energy of the flow, examining turbulence damping (or not) with increasing sedi-

ment loads (Vanoni, 1946; Hino, 1963; Lyn, 1992; Mendoza and Zhou, 1997). The matter is not completely free from doubt today (Kneller and Buckee, 2001), though the diagram proposed by Elghobashi (1991, 1994, p. 310) to describe the regimes of interactions between particles and turbulence seems rather widely accepted. For the most dilute suspensions ( $c_d < 10^{-6}$ ) the sediment load is not supposed to have any influence on turbulence characteristics. For the intermediate case ( $10^{-6} < c_d < 10^{-3}$ ) the sediment load is supposed to enhance turbulence only if the particle response time is at least 2 orders of magnitude greater than the Kolmogorov timescale, i.e. the characteristic time for the turbulent eddies to vanish: for the same sediment load and water viscosity, larger particles tend to enhance turbulence, while smaller particles tend to damp it. For dense suspensions ( $c_d > 10^{-3}$ ) frictional drag, abrasion due to impacts of the travelling particles, and increased flow viscosity have been described as prone to enhancing the detachment capacities of loaded flows (e.g. Alavian et al., 1992; Garcia and Parker, 1993).

## 2.3 Reynolds-averaged Navier–Stokes

### 2.3.1 Water flow

There are many turbulence models (e.g. DNS: direct numerical simulations; LES: large-eddy simulations; and RANS: Reynolds-averaged Navier–Stokes) suitable for free-surface flow modelling (Katopodes and Bradford, 1999). Direct numerical simulations explicitly resolve all turbulence scales at the cost of more than  $Re^3$  calculations (Härtel, 1996), while large-eddy simulations (Smagorinsky, 1963; Leonard, 1974) filter out the smallest scales and resolve only the larger ones. The RANS equations (Smith and McLean, 1977; Rödi, 1988) do not resolve any scale, but the stress terms used for their closure have proven useful for the modelling of near-bed turbulent patterns. The RANS equations are time-averaged equations of fluid motion, less generic than the NS formalism. The hypothesis behind these equations is that instantaneous pressure ( $p$ ), stresses ( $N$ ,  $\tau$ ), and velocities ( $u$ ,  $w$ ) may be decomposed into time-averaged and randomly fluctuating turbulent parts (e.g.  $u = \bar{u} + u'$ ) assuming the temporal average of any turbulent fluctuation is zero. The RANS formulation usually arising from the NS equations is

$$\rho \left( \frac{\partial \bar{u}^2}{\partial x} + \frac{\partial \bar{u}\bar{w}}{\partial z} \right) + \rho g \frac{\partial H}{\partial x} = \rho g S + \frac{\partial \bar{N}}{\partial x} - \frac{\partial \overline{\rho u'^2}}{\partial x} + \frac{\partial \bar{\tau}}{\partial z} - \frac{\partial \overline{\rho u'w'}}{\partial z}, \quad (3)$$

where the hydrostatic approximation has been used for the pressure term together with the hypothesis of small bed slopes. In the above,  $\bar{N}$  accounts for the viscous (laminar) pressure stresses,  $\overline{\rho u'^2}$  is the normal stress due to turbulence,  $\bar{\tau}$  becomes the viscous shear stress, and  $\overline{\rho u'w'}$  is the (turbulent) Reynolds stress.

In this formulation, the “Reynolds stress” term  $\tau$  is of crucial importance for free-surface flow, friction, and erosion modelling, especially for shallow flows, first because it is the closure term and second because the Reynolds stresses have been closely related, in magnitude and direction, to the size and arrangement of bed asperities. The combined analysis of the relative magnitude of the  $u'$  and  $w'$  terms has become the purpose of “quadrant analysis” (Kline et al., 1967; Nakagawa and Nezu, 1977; Raupach, 1981; Kim et al., 1987) that identifies the four cases of outward interactions (quadrant I:  $u' > 0$ ,  $w' > 0$ ), ejections (quadrant II:  $u' < 0$ ,  $w' > 0$ ), inward interactions (quadrant III:  $u' < 0$ ,  $w' < 0$ ), and sweeps (quadrant IV:  $u' > 0$ ,  $w' < 0$ ). Depending on the submergence and geometry of bed asperities, the maximal Reynolds stresses, those with significant effects on flow structure, have most often been reported as occurring near or just above the roughness crests (see Nikora et al., 2001, Pokrajac et al., 2007, and the review by Lamb et al., 2008a).

### 2.3.2 Morphodynamics

Comparative reviews of RANS-level approaches to modelling sediment-laden two-phase flows within various two-way couplings have been performed by Bombardelli and Jha (2009) and Jha and Bombardelli (2009), assessing the performances of “standard sediment transport models” (an advection–turbulent diffusion equation for the liquid–solid mixture), “partial two-fluid models” (distinct momentum conservation equations for the dispersed phase and the carrier phase, the latter seen as a liquid–solid mixture) and “complete two-fluid models” (general balance equations for both phases, inherited from the previous NS formulations) vs. “Reynolds stress models” (expressing closure terms as a function of the turbulent kinetic energy). The momentum balance in  $x$  for 1-D approaches is the same for the dispersed phase in the complete and partial two-fluid models (Bombardelli and Jha, 2009):

$$\rho_d \left( \frac{\partial c_d \bar{u}_d}{\partial t} + \frac{\partial c_d \bar{u}_d \bar{w}_d}{\partial z} \right) = \rho_d c_d g S - \frac{\partial \rho_d c_d \overline{u'_d w'_d}}{\partial z} + F_D, \quad (4)$$

where  $F_D$  ( $\text{ML}^{-2}\text{T}^{-2}$ ) is the drag force term that allows two-way couplings, most often written as  $F_D = 0.5 \rho_m C_D A (\bar{u}_c - \bar{u}_d)^2$ , where  $\rho_m$  ( $\text{ML}^{-3}$ ) is the density of the two-phase mixture,  $C_D$  (–) is the drag coefficient, and  $A$  ( $\text{L}^2$ ) is the cross-sectional area of the particles.

In their paper on movable river beds, Engelund and Fredsøe (1976) reformulated and exploited the existing hypotheses (Einstein and Banks, 1950; Bagnold, 1954; Fernandez-Luque and van Beek, 1976) of a partition between “tractive” destabilizing shear stresses and “dispersive” equalizing drags. The vertical concentration profiles of bedload and suspended load were calculated from incipient sediment motion conditions, relating stresses on the particles to the values and variations of near-bed velocities. One step further, the

physical explanation, mathematical definition, point of application, main direction and erosive efficiency of the turbulent near-bed stresses have become an interesting feature of the RANS models throughout the years (Nikora et al., 2001; Nino et al., 2003).

The maximal Reynolds stresses are located near the crests of the submerged bed asperities, where turbulent velocity fluctuations reach several times the average near-bed velocity values, which greatly enhances particle detachment (Raupach et al., 1991; Nikora and Goring, 2000; Lamb et al., 2008a). Very few studies deal with the magnitude and point of application of the Reynolds stresses for partial inundation cases (Bayazit, 1976; Dittrich and Koll, 1997; Carollo et al., 2005) although turbulent flows between emergent obstacles often occur in natural settings. Particle detachment is generally attributed to “sweeps” (quadrant IV:  $u' > 0$ ,  $w' < 0$ ) (Sutherland, 1967; Drake et al., 1988; Best, 1992) or “outward interactions” ( $u' > 0$ ,  $w' > 0$ ) (Nelson et al., 1995; Papanicolaou et al., 2001) but depends on bed geometries and bed packing conditions. Finally, the RANS equations allow explicit calculations of shear stresses and particle-scale pick-up forces, thus incipient motion conditions (Nino et al., 2003; Afzalimehr et al., 2007). They may handle the movements of detached particles in weak transportation stages (Bounvilay, 2003; Julien and Bounvilay, 2013) down to near-laminar regimes (Charru et al., 2004).

## 2.4 Saint-Venant

### 2.4.1 Water flow

The Saint-Venant (SV) equations are obtained by depth-integrating the Navier–Stokes equations, neglecting thus the vertical velocities as well as vertical stratifications in the streamwise velocity (Stoker, 1957; Johnson, 1998; Whitham, 1999). The SV equations, also termed “shallow water equations”, assume the  $H \ll L$  hypothesis of shallow water which limits the admissible free-surface slope and implies a quasi-hydrostatic pressure distribution over the vertical. The integration process from NS to SV (Chow, 1959; Abbott, 1979) incorporates an explicit bottom friction term  $\tau_0$  that previously appeared only as a boundary condition in the NS and RANS equation:

$$\frac{\partial U}{\partial t} + U \frac{\partial U}{\partial x} + g \frac{\partial H}{\partial x} = g S + \frac{\tau_0}{\rho H}. \quad (5)$$

Recent attempts have been made in the field of fluid mechanics to derive specific expressions for  $\tau_0$  (laminar flows: Gerbeau and Perthame (2001); macro-roughness: Roche (2006); thin flows: Devauchelle et al. (2007); turbulent flows: Marche (2007); multi-layer SV model: Audusse et al., 2008). However, the common practice in hydrology and hydraulics is rather to approximate steady-state equilibrium between bottom friction  $\tau_0$  and the streamwise stress exerted at the bottom of a water column ( $\tau_0 = \rho g H S_f$ ) to reach the popu-

lar formulation:

$$\frac{\partial U}{\partial t} + U \frac{\partial U}{\partial x} + g \frac{\partial H}{\partial x} = g(S - S_f), \quad (6)$$

(i)      (ii)      (iii)      (iv)(v)

where (i) is the unsteadiness term, (ii) the convective acceleration term, and (iii) the pressure gradient term, while (iii), (iv), and (v) form the diffusive wave approximation (later discussed).

In the above,  $S_f$  (–) is the “friction slope” whose expression depends on flow velocity and on the chosen friction law, often one of the de Chézy, Darcy–Weisbach, or Manning formulations (e.g.  $S_f = nU^2/8gH$  with Manning’s  $n$  friction coefficient). The derivation of the SV equations by Boussinesq (1877) involved a momentum correction coefficient  $\beta$  (–) in the advection term (King and Brater, 1963; Chen, 1992) to account for stratification effects in the vertical distribution of velocities, especially plausible in sediment-laden flows or in the presence of density currents.

The SV equations may account for flows of variable widths and depths, for example, in floodplains (Bates and De Roo, 2000; Beltaos et al., 2012), rivers (Guinot and Cappelaere, 2009), overland flow (Berger and Stockstill, 1995; Ghavasieh et al., 2006; Kirstetter et al., 2016), overpressure in drainage systems (Henine et al., 2014), man-made channels (Zhou, 1995; Sen and Garg, 2002; Sau et al., 2010), vegetation flushing (Fovet et al., 2013), channel networks (Choi and Molinas, 1993; Camacho and Lees, 1999; Saleh et al., 2013), on benchmarks (Dimitriadis et al., 2016), interaction with subsurfaces (Pan et al., 2015), or natural settings (Moussa and Bocquillon, 1996a; Wang and Chen, 2003; Roux and Dartus, 2006; Burguete et al., 2008; Bates et al., 2010), including these with curved boundaries (Sivakumaran and Yevjevich, 1987). Discharge and cross-sectional area may conveniently be used instead of velocity and water depth, and the two equations describing mass and momentum in the Saint-Venant system are now written as (Sivapalan et al., 1997)

$$\frac{\partial A}{\partial t} + \frac{\partial Q}{\partial x} = q_a, \quad (7)$$

$$\frac{1}{gA} \frac{\partial Q}{\partial t} + \frac{1}{gA} \frac{\partial}{\partial x} \left( \beta \frac{Q^2}{A} \right) + \frac{\partial H}{\partial x} + S_f - S = 0, \quad (8)$$

where  $A$  is the cross-sectional area ( $L^2$ ),  $Q$  is the discharge ( $L^3 T^{-1}$ ), and  $q_a$  is the lateral flow per unit channel length ( $L^2 T^{-1}$ ). The magnitudes of the various terms in Eqs. (7) and (8) are given in the literature (e.g. Henderson, 1966; Kuchment, 1972).

## 2.4.2 Morphodynamics

In the hydro-morphodynamics community, the SV level is that of the *Concepts of mathematical modelling of sediment yield* by Bennett (1974). This landmark paper extended

Exner’s (1925) conservation of sediment mass, adding the possibility of handling different fluid and particle velocities, also accounting for particle dispersion via a diffusion term:

$$\frac{\partial Hc_d}{\partial t} + (1 - \varphi_0) \frac{\partial z_0}{\partial t} + \frac{\partial Hc_d U_d}{\partial x} = \frac{\partial}{\partial x} \left( H\eta_d \frac{\partial c_d}{\partial x} \right), \quad (9)$$

where  $\varphi_0$  (–) is bed porosity,  $z_0$  (–) is the bed level,  $U_d$  ( $LT^{-1}$ ) is the spatial average of particle velocity over the cross section of the flow, and  $\eta_d$  ( $L^2 T^{-1}$ ) is a diffusivity coefficient. See for example Ancey and Heyman (2014) and Ballio et al. (2014) for the various possible formulations of the sediment continuity equation and associated numerical aspects, depending on the strength of the intended coupling with the carrier phase. The authors rather prefer the fluid mechanics type of use of the SV equations for hydro-environmental applications that necessitate taking maximum advantage of the level of details offered by Eq. (9), often by using SV-level formulations of the Exner equation in combination with RANS- or NS-level flow models (e.g. Riberink, 1987; Blom, 2008; Sloff and Mosselman, 2012).

Conversely, in the field of hydrology, numerous citing papers discard one or several terms from the Bennett (1974) equations, typically taking particle velocity to be equal to water velocity. The assumption seems false if transport occurs as bedload or saltation load: questionable for suspended load trapped into turbulent motions, exact only for very small particles borne by laminar flows. Although warning against the capability of first-order laws to “represent the response of sediment load to changes in transport and detachment capacity” (Bennett, 1974, p. 491), the author recommended the use of such a model (Foster and Meyer, 1972). The proposed simplification is written as  $e/D_c = 1 - c/T_c$ , where the net erosion rate ( $e$ ) is normalized by the maximal detachment capacity ( $D_c$ ), while sediment load ( $c$ ) is normalized by the maximal transport capacity of the flow ( $T_c$ ). An additional (uncertain) hypothesis was that of maximal detachment capacity for minimal sediment load, i.e. clear water. See the controversial comments around the Wainwright et al. (2008) paper: the areas of disagreement revolve around the ability of models to handle unsteady flow conditions, to deal with suspended and/or bedload transport, to consider particles of different sizes, and to stay valid over realistic ranges of sediment concentration.

Those questions directly address the possibilities of SV-level approaches. Higher-level models (NS, RANS) better address the dynamics of incipient motion (Dey and Papanicolaou, 2008), especially in shallow laminar flows (Charpin and Myers, 2005) or focusing on granular flows (Parker, 1978a, b; Charru et al., 2004; Charru, 2006). Refined models are also needed to explicitly handle specific particle velocities (Bounvilay, 2003), to describe particle diffusion in secondary currents (Sharifi et al., 2009), to account for the spatial heterogeneity of “neither laminar nor turbulent” overland flows (Lajeunesse et al., 2010) or to introduce modifications in flow rheology (Sundaresan et al., 2003). On the

other hand, many erosion controls have received attention within the SV or ASV formalisms, i.e. without explicit descriptions of particle-scale flow features: micro-scale variability (Risse et al., 1993; Kinnell et al., 2005), local sheltering effects (Nearing et al., 2007; Kim and Ivanov, 2014), slope effects (Polyakov and Nearing, 2003), particle-size effects (Van Rijn, 1984a; Hairsine and Rose, 1992a; Sander et al., 2007; Wainwright et al., 2008), flow stratification effects (Van Maren, 2007), the effects of hyperconcentrated flows (Hessel, 2006). Bedload transport (e.g. Van Rijn, 1984b; Julien and Simmons, 1985; Hairsine and Rose, 1992b; Wainwright et al., 2008) has also motivated the search for dedicated formalisms.

Whatever the liquid–solid coupling opted for, the SV level covers the widest variety of contexts, from overland erosion models (Simpson and Castelltort, 2006; Nord and Esteves, 2010; Stecca et al., 2016) to dam-break hydraulics over erodible beds (Cao et al., 2004) and the analysis of channel inception driven by the variations of the Froude number (Izumi and Parker, 1995) or the impact of travelling particles (Sklar and Dietrich, 2004; Lamb et al., 2008b). Sediment detachment and transport over plane beds (Williams, 1970), rough beds (Afzalimehr and Ancil, 1999, 2000; Gao and Abrahams, 2004), channels (Villaret et al., 2013, 2016), step pools (Lamarre and Roy, 2008), or pool-riffle sequences (Sear, 1996; Rathburn and Wohl, 2003) have yielded often-cited studies, while sediment flushing in reservoirs (Campisano et al., 2004) and vegetation flushing in canals (Fovet et al., 2013) constitute more specific applications. Cited limitations of the SV approaches are their inability to explicitly describe the near-bed velocity fluctuations, especially the local accelerations responsible for particle entrainment but also the vertical gradients of the streamwise velocity, for bedload transport in the laminar layer. This lack of accuracy in the description of flow characteristics also endangers the possibility of predicting the formation, transformation, and migration of geometrical bed patterns, which in turn requires the full set of 3-D ( $x, y, z$ ) NS equations in several cases (Lagrée, 2003; Charru, 2006; Devauchelle et al., 2010).

There seems to exist a dedicated “NS–SV morphodynamics” research lead that uses rather simple bedload transport formulae (Du Boys, 1879; Meyer-Peter and Müller, 1948; Einstein and Banks, 1950; Bagnold, 1966; Yalin, 1977) to calculate sediment fluxes from excess bed shear stresses in studies of long-term system evolutions. These low “system evolution velocities” appear under the “quasi-static” flow hypothesis: particle velocity may be neglected before water velocity, which allows one to neglect the unsteadiness term in the momentum equation, but on no account in the continuity equation (Exner law) that describes bed modifications (Parker, 1976). Although derived for turbulent natural flows, shear stresses may also be calculated from near-bed laminar or near-laminar velocity profiles, sometimes with the regularizing hypothesis that detachment and transport occur just above the criterion for incipient motion (see the review

by Lajeunesse et al., 2010). Various applications address rivers with mobile bed and banks (Parker, 1978a, b), focus on self-channelling (Métivier and Meunier, 2003; Mangeney et al., 2007), and often resort to formulations at complexity levels between these of the NS and the SV approaches (Devauchelle et al., 2007; Lobkovsky et al., 2008).

## 2.5 Approximations to Saint-Venant

### 2.5.1 Water flow

When the full Saint-Venant equations are not needed or impossible to apply due to calculation time, an option is to neglect one or several terms of the momentum equation (Ponce and Simons, 1977; Romanowicz et al., 1988; Moussa and Bocquillon, 1996a, 2000; Rousseau et al., 2015). In most practical applications for flood routing, the unsteadiness (i) and convective acceleration (ii) terms in Eq. (4) may be neglected, suppressing the first two terms from Eq. (6). Combining the remaining terms in Eqs. (5) and (6), we obtain the diffusive wave equation (Moussa, 1996):

$$\frac{\partial Q}{\partial t} + C \left( \frac{\partial Q}{\partial x} - q_a \right) - D \left( \frac{\partial^2 Q}{\partial x^2} - \frac{\partial q_a}{\partial x} \right) = 0, \quad (10)$$

where  $C$  ( $\text{LT}^{-1}$ ) and  $D$  ( $\text{L}^2\text{T}^{-1}$ ) are non-linear functions of the discharge  $Q$  (and consequently the flow depth  $H$ ) known as the celerity and diffusivity, respectively.

In cases where the pressure-gradient term (iii) in Eq. (4) can also be neglected, the third term of Eq. (6) also vanishes and the diffusive wave becomes the kinematic wave equation, with  $D = 0$  in Eq. (7) (Singh, 2001, 2002). The diffusive wave in the historic formulations (Cunge, 1969; Akan and Yen, 1981) or in more recent works (Rutschmann and Hager, 1996; Wang et al., 2006, 2014; Cimorelli et al., 2015; Swain and Sahoo, 2015) can thus be considered a higher-order approximation than the kinematic wave approximation (Katopodes, 1982; Zoppou and O’Neill, 1982; Daluz Vieira, 1983; Ferrick, 1985; Ponce, 1990). Both have been largely studied (since Wooding, 1965a, b; Singh, 1975; Lane and Woolhiser, 1977; Ponce, 1991) until more recently (Szymkiewicz and Gasiorowski, 2012; Yu and Duan, 2014) and have proven very useful for canal control algorithms (Rodellar et al., 1993) or flood routing procedures, with lateral inflow (Fan and Li, 2006), in rectangular channels (Keskin and Agiralioglu, 1997), for real-time forecast (Todini and Bossi, 1986), in lowland catchments (Tiemeyer et al., 2007), for overland flows (Pearson, 1989; Chua et al., 2008; Chua and Wong, 2010, 2011), on urban catchments (Gironás et al., 2009; Elga et al., 2015), for small catchments (Moussa et al., 2002; Chahinian et al., 2005; Charlier, 2007), for mountainous catchments (Moussa et al., 2007), for medium-size catchments (Emmanuel et al., 2015) or tropical catchments (Charlier et al., 2009), at the largest scale of the Amazon basin (Trigg et al., 2009; Paiva et al., 2013), for anthropogenic hillslopes (Hallema and Moussa, 2013),



to address backwater effects (Munier et al., 2008), stormwater runoff on impervious surfaces (Singh, 1975; Pearson, 1989; Blandford and Meadows, 1990; Parsons et al., 1997), stream–aquifer interactions (Perkins and Koussis, 1996), or volume and mass conservation issues (Perumal and Price, 2013). Given their “nominal” scales of application, the ASV models are sometimes fed by airborne (remote sensing) data acquisition (Jain and Singh, 2005; Reddy et al., 2007). In addition, predictive uncertainties (Elhanafy et al., 2008) or the applicability of the kinematic and diffusive wave equations are the main scope of several studies (Liggett and Woolhiser, 1967; Ponce and Simons, 1977; Ponce et al., 1978; Moussa and Bocquillon, 1996b; Bajracharya and Barry, 1997); the evaluation of modelling strategies is that of Horritt and Bates (2002), while parameter estimation is addressed, among others, by Koussis et al. (1978).

### 2.5.2 Morphodynamics

Whereas common practices in fluid mechanics and hydraulics are rather to seek context-specific strategies in morphodynamic modelling, two simplifying and unifying trends, if not paradigms, have developed in the field of hydrology. The first one is the transport capacity concept (Foster and Meyer, 1972) in which the erosive strength of the flow decreases with increasing suspended sediment load, until a switch occurs from detachment- to transport-limited flows. The second one is the stream power concept (Bagnold, 1956) that *slope times discharge* is the explicative quantity for erosion, with adaptations that mentioned unit stream power (*slope times velocity*, Yang, 1974; Govers, 1992) or fitted exponents to the slope and discharge terms (Julien and Simons, 1985).

However, in all cases where the volumetric concentration of the dispersed phase is difficult to know, a possible surrogate is the division of the sediment mixture into size fractions with specific erosion and transport properties (Einstein, 1950; Egiazaroff, 1965; Hirano, 1970; Day, 1980; Ribberink, 1987) possibly expressed as specific travel distances (Kirkby, 1991, 1992; Parsons et al., 2004; Wainwright et al., 2008). The latter presents the following formulation of sediment continuity:

$$\frac{\partial Q h_{s,\phi}}{\partial t} + \frac{\partial Q q_{s,\phi}}{\partial x} - \varepsilon_\phi + d_\phi = 0, \quad (11)$$

where the subscript  $\phi$  represents “size- $\phi$ ” sediments,  $h_{s,\phi}$  (L) is the equivalent depth of sediment transport per unit width of the flow,  $q_{s,\phi}$  ( $L^2 T^{-1}$ ) is the unit discharge of sediment,  $\varepsilon_\phi$  ( $L T^{-1}$ ) is the rate of erosion of the surface, and  $d_\phi$  ( $L T^{-1}$ ) is the rate of deposition. This equation is more general than the sediment continuity equation most often used in combination with ASV flow models,

$$\frac{\partial A c_d}{\partial t} + \frac{\partial Q c_d}{\partial x} - E = 0, \quad (12)$$

where  $E$  ( $L^2 T^{-1}$ ) is the areal erosion rate.

Many catchment-scale hydrology-erosion models (e.g. ANSWERS: Beasley et al. (1980); CREAMS: Knisel (1980); KINEROS: Smith et al. (1995); LISEM: De Roo et al. (1996); WEPP: Ascough II et al. (1997); EUROSEM: Morgan et al. (1998); MAHLERAN: Wainwright et al. (2008); and MHYDAS-Erosion: Gumiere et al. (2011b), Gregoretti et al. (2016), Hould-Gosselin et al., 2016) adopt the 1-D diffusive or kinematic wave equations to route water fluxes, possibly through vegetated strips (Muñoz-Carpena et al., 1999), together with the simplest possible couplings between water and sediment fluxes (Aksoy and Kavvas, 2005). A known difficulty when embracing larger scales with simplified models is to describe the spatially distributed sources and sinks of sediments (Jetten et al., 1999, 2003) with or without explicit descriptions of the permanent or temporary connectivity lines, for water and sediment movements (Prosser and Rustomji, 2000; Croke and Mockler, 2001; Pickup and Marks, 2001; Bracken et al., 2013). What tends to force reduced complexity approaches in most catchment-scale erosion models is the necessity to handle distinct detachment, transport, and deposition processes (from the very shallow diffuse flows formed during runoff initiation to the regional-scale basin outlets) with only sparse data on flow structure and soil characteristics (cohesion, distribution of particle sizes, bed packing). Parsons and Abrahams (1992) have established how the agronomic, engineering, and fluvial families of approaches have converged into similar modelling techniques, especially on the subject of erosion in overland flows (Prosser and Rustomji, 2000). The ASV formalism also allows for fitting of bedload transport formulae against mean discharge values as a surrogate for the overcomplicated explicit descriptions of erosion figures in high-gradient streams with macro-roughness elements (Smart, 1984; Aziz and Scott, 1989; Weichert, 2006; Chiari, 2008). ASV-level couplings have also been applied to study the slope independence of stream velocity in eroding rills (Gimenez and Govers, 2001) and the appearance of bed patterns in silt-laden rivers (Van Maren, 2007).

### 3 Determinants of modelling choices

This section aims at the construction of a signature for each case study, relating the “conceptual” choice of a model refinement (Navier–Stokes: NS; Reynolds-averaged Navier–Stokes: RANS; Saint-Venant: SV; or approximations to Saint-Venant: ASV) to the “contextual” descriptors, i.e. the spatiotemporal scales (Sect. 3.1), spatiotemporal scales and flow typologies (Sect. 3.2), spatiotemporal scales, flow typologies, and dimensionless numbers (Sect. 3.3). Figures 2, 3, 5, 6, and 7 in this section were drawn from the 179 studies listed in Appendix A.

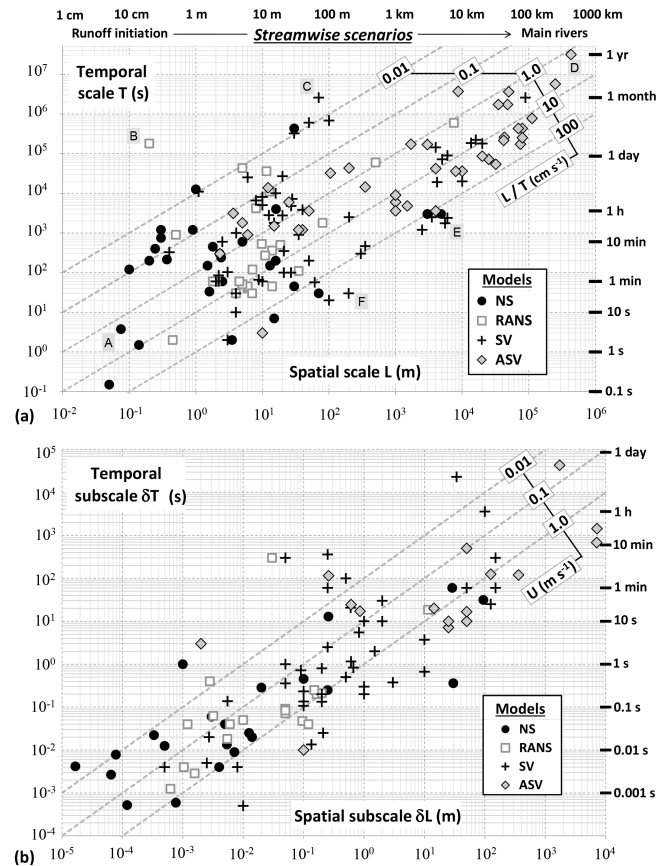
### 3.1 Spatiotemporal scales

#### 3.1.1 Influence of domain length ( $L$ ) and timescale ( $T$ )

A cross-disciplinary analysis of the cited literature indicates a clear correlation between the ( $L, T$ ) spatiotemporal scales on the one hand and the chosen model refinement (NS, RANS, SV, or ASV) with the ( $\delta L, \delta T$ ) spatiotemporal subscales (data collection and/or numerical schemes) on the other hand. In the ( $L, T$ ) plane, Fig. 2a quantifies the expected trend that sophisticated (NS, RANS) models are required to represent rapidly varying small-scale phenomena (lower left), while simplified approaches (ASV) pertain to increased durations and spatial extensions (upper right). The same pattern is visible in Fig. 2b for the ( $\delta L, \delta T$ ) subscales, reporting a strong correlation between the choice of a model and the size of the modelling subscales, for given ( $L, T$ ) values. Typical scales of application may be identified for each model refinement: NS ( $10\text{ cm} < L < 100\text{ m}$ ,  $10\text{ s} < T < 1\text{ h}$ ), RANS ( $1\text{ m} < L < 100\text{ m}$ ,  $10\text{ s} < T < 1\text{ h}$ ), SV ( $10\text{ m} < L < 20\text{ km}$ ,  $1\text{ min} < T < 5\text{ days}$ ), and ASV ( $10\text{ m} < L < 1000\text{ km}$ ,  $30\text{ min} < T < 1\text{ year}$ ). However, some studies consider larger spatial or temporal scales, for example, Charru et al. (2004) for overland granular flows (RANS,  $L \sim 20\text{ cm}$ ,  $T \sim 2\text{ days}$ ) or Rathburn and Wohl (2003) for pool-riffle sequences (SV,  $L \sim 70\text{ m}$ ,  $T \sim 30\text{ days}$ ). Nevertheless, the existence of overlap regions suggests that the ( $L, T$ ) spatiotemporal scales are not the only factor governing the choice of flow models.

The influence of flow typologies is discussed later in detail, but could the modelling choices be dictated by the scientific background of the modeller? A striking example is that of the SV models, responsible for the largest overlaps in Fig. 2. They may for example be used by physicists, as an upgraded alternative to the NS equations, in the field of environmental fluid mechanics (for limited scales). They may also be convenient for soil scientists interested in high-resolution hydrology or for civil engineers who may need to cope with flow unsteadiness to handle morphodynamic issues or to allow correct sizing of the man-made structures (for somewhat wider scales).

Figure 2a bears another type of information than the trend to decreasing model refinement with increasing spatiotemporal scales. As the  $x$  ordinate indicates the spatial scale  $L$  and the  $y$  ordinate the timescale  $T$ , the  $L/T$  ratio has the dimensions of a velocity. However, this quantity should not be interpreted as a flow velocity. It rather indicates which of the temporal (long-term, low  $L/T$  ratio) or spatial (short-term, high  $L/T$  ratio) aspects are predominant in the study. Hence, the five dotted diagonals ( $L/T = 10^{-4}, 10^{-3}, 10^{-2}, 0.1$ , and  $1\text{ m s}^{-1}$ ) establish the numerical link between the spatial and temporal scales of the cited experiments. They also show the dispersion with respect to the expected (say “natural”) correlation between increasing  $L$  and  $T$  values. Judging from the plotted literature, the lowest  $L/T$  ratios (e.g.  $10^{-4}\text{ m s}^{-1}$ )



**Figure 2.** How increasing ( $L, T$ ) spatiotemporal scales (a) and ( $\delta L, \delta T$ ) subscales (b) of the flow domain tend to be associated with decreasing complexity in the choice of flow models, sorted here into four levels of refinement: Navier–Stokes (NS), Reynolds-averaged Navier–Stokes (RANS), Saint-Venant (SV), or approximations to Saint-Venant (ASV). A transverse analysis involves forming  $L/T$  ratios, searching for clues to model selection according to these “system evolution velocities” or governed by flow typologies that would exhibit specific  $L/T$  ratios (a). Unit values of the Courant number ( $Cr = U\delta T/\delta L$ ) have been used to trace characteristic flow velocities of  $U = 0.01, 0.1$ , and  $1\text{ m s}^{-1}$ , and the indicative numerical stability criterion is  $Cr \leq 1$ : for given  $\delta L$  and  $U$  values,  $\delta T$  should lie behind the dotted line (b). Both plots were assembled from information available in the studies cited in Appendix A, selecting six textbook cases (sketches A to F, Table 1) for illustration (a).

tend to indicate systems with low “evolution velocities”, possibly associated with long-term changes or effects (high  $T$  values, low  $L$  values) obtained from repeated phenomena, multiple cycles, and progressive modifications. By contrast, high  $L/T$  ratios (e.g.  $1\text{ m s}^{-1}$ ) rather refer to single-event situations, more associated with quick modifications of flow patterns or bed morphologies. Most applications find themselves in the  $10^{-2} < L/T < 10^2\text{ cm s}^{-1}$  range, exhibiting no clear difference between the NS, RANS, SV, or ASV refinements. Conversely, this indicates that each level of refine-

**Table 1.** Six textbook cases representing an approximate envelope of all the tested cases in the  $L$ - $T$  plane of Fig. 2a, where  $L$  is the spatial scale (length of the flow domain) and  $T$  the temporal scale (duration of the process studied). Spatiotemporal scales are the determinants of modelling choices discussed in Sect. 3.1. The additional influences of flow typology and dimensionless numbers are discussed in Sects. 3.2 and 3.3.

Case	Context	Authors	Model refinement		Spatiotemporal scales			Flow typology <sup>b</sup>	Dimensionless numbers <sup>c</sup>					
			$L$ (m)	$T$ (s)	$H$ (m)	$L/T$ (ms <sup>-1</sup> )	$H/L^a$ (-)		$T^*$	$Re$	$Fr$	$S$ (%)	$A_z$	$\theta$
A	Film flow	Charpin and Myers (2005)	NS	0.075	3.75	0.003	0.02	O	5	300	0.11	10	8.0	-
B	Laminar dynamics	Charrau et al. (2004)	RANS	0.2	$1.8 \times 10^5$	0.007	$1.1 \times 10^{-6}$	O	6428	50	0.02	< 0.01	12.1	0.14
C	Pool riffles	Rathburn and Wohl (2003)	SV	70	$2.6 \times 10^6$	0.47	$3.5 \times 10^{-5}$	B	$7.8 \times 10^4$	$7.1 \times 10^5$	0.69	1.1	5108	34.1
D	Amazon River	Trigg et al. (2009)	ASV	$4.3 \times 10^5$	$3.15 \times 10^8$	10	$1.4 \times 10^{-3}$	F	58.5	$8 \times 10^5$	0.05	< 0.01	6600	-
E	Step pools	Grant et al. (1990)	SV	5530	1755	0.87	3.15	Hg	1.0	$2.7 \times 10^6$	1.03	4.5	1.25	-
F	Step pools	Chin (1999)	SV	197.25	30	0.50	6.58	Hg	1.21	$4.0 \times 10^6$	3.58	6.25	1.22	-

<sup>a</sup> See Sect. 3.1.2 –  $H/L$  is the fineness ratio of the flow comparing flow depth ( $H$ ) to the length of the flow domain ( $L$ ).  
<sup>b</sup> See Sect. 3.2 – O: Overland; Hg: High-gradient; B: Bedforms; F: Fluvial.  
<sup>c</sup> See Sect. 3.3 –  $T^*$ : dimensionless period;  $Re$ : Reynolds number;  $Fr$ : Froude number;  $S$ : slope;  $A_z$ : inundation ratio;  $\theta$ : Shields number.

ment has been used to model high or low system evolution velocities, sometimes by relying on specific (adapted or upgraded) formulations of the systems of equations (see for example the hybrid NS–SV level of refinement needed for detailed morphodynamics, especially to reproduce the long-term evolution of bed topography).

If rules of thumb in problem dimensioning were to be drawn from Fig. 2a, geomorphological concerns (dune migration, basin sedimentation, long-term bed modifications) would probably require stretching up the temporal scale so that low “system evolution velocities” would fall beneath  $L/T = 10^{-2} \text{ ms}^{-1}$ , while event-based modelling (dam breaks, formative discharges, flash floods) should be able to handle high “system evolution velocities” near or beyond  $L/T = 1 \text{ ms}^{-1}$ . This “fixed- $L$ , chosen- $T$ ” description of system evolution and characteristic timescales also refers to Figs. 1 and 2b, in which the choice of  $T$  and that of  $\delta T$  are somehow left at the modeller’s discretion, as degrees of freedom: how different from  $T_0$  should  $T$  be to allow long-enough observation and/or simulation periods? These points are the subject of detailed investigations into the field of morphodynamics (Paola et al., 1992, 2009; Howard, 1994; Van Heijst et al., 2001; Allen, 2008). Indicators of “system evolution velocities” with units of a velocity but different definitions may for example be found in Sheets et al. (2002), who took the channel depth ( $H$ ) divided by the average deposition rate to obtain a relevant, characteristic timescale ( $T$ ). For the same purpose, Wang et al. (2011) took the characteristic bed roughness ( $\epsilon$ ) instead of channel depth. The objective is often to discriminate what Allen (2008) called the “reactive” (high  $L/T$ ) and “buffer” (low  $L/T$ ) systems. With or without morphodynamic issues, a reasonable hypothesis here seems that the dispersion in  $L/T$  ratios arises from the variety of flow contexts, which may necessitate different modelling strategies. In other words, it is deemed in this study that this secondary trend, associated with flow typologies, is also a determinant in the choice of the flow model.

To take a few examples and guide the reader through the arguments and the figures of this paper, Table 1 gathers the information available for the six textbook cases outlined by sketches A to F in Fig. 2a. The selected studies represent a wide variety of cases (drawing an approximate envelope of cases in the  $L$ - $T$  plane of Fig. 2a) followed in the forthcoming stages of the analysis and associated figures in Sect. 3.1.2 (determinants of modelling choices in the  $L$ - $H$  plane, Fig. 3), Sect. 3.2 (determinants sought in flow typology, Figs. 6a and 7a), and Sect. 3.3 (determinants sought in the values of dimensionless numbers attached to the flow).

### 3.1.2 Influence of domain length ( $L$ ) and flow depth ( $H$ )

The NS, RANS, SV, and ASV equations are now positioned with respect to the spatial scale ( $L$ ) and flow depth ( $H$ ) of the reported experiments (Fig. 3), showing patterns and trends

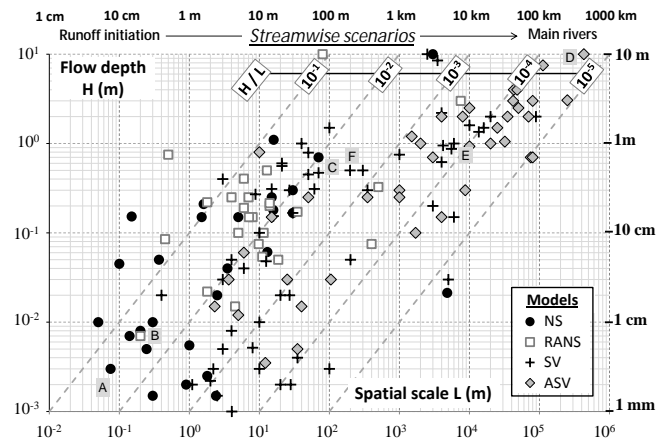
very similar to those of the  $(L, T)$  plane, though less pronounced. The global trend stays a decrease in refinement of the flow models from the smallest to the largest  $(L, H)$  values, and typical scales of application may again be identified for each model refinement: NS ( $10\text{ cm} < L < 100\text{ m}$ ,  $1\text{ mm} < H < 30\text{ cm}$ ), RANS ( $1\text{ m} < L < 100\text{ m}$ ,  $5\text{ cm} < H < 50\text{ cm}$ ), SV ( $10\text{ m} < L < 20\text{ km}$ ,  $1\text{ cm} < H < 2\text{ m}$ ), and ASV ( $10\text{ m} < L < 1000\text{ km}$ ,  $10\text{ cm} < H < 10\text{ m}$ ). Some studies provide outliers, for example, Gejadze and Copeland (2006) for canal control purposes (NS,  $L \sim 3\text{ km}$ ,  $H \sim 10\text{ m}$ ) or Cassan et al. (2012) for flows in lined channels (RANS,  $L \sim 50\text{ cm}$ ,  $H \sim 75\text{ cm}$ ). In an overview, wider overlaps and more dispersion occur in the  $(L, H)$  than in the  $(L, T)$  planes, especially for low to medium scales: flow depth  $(H)$  seems less discriminating than the timescale  $(T)$  in the choice of a flow model.

The transverse analysis of  $H/L$  “fineness ratios” (dotted diagonals  $H/L = 10^{-1}$ ,  $10^{-2}$ ,  $10^{-3}$ ,  $10^{-4}$  and  $10^{-5}$ ) provides additional information, or rather a complementary reading grid on the information already plotted. First, only the NS and RANS models allow 2-D  $(x, z)$  flow descriptions, which explains why these models have many of the largest  $H/L$  ratios (which, in most cases, stay within the  $H \ll L$  shallow water hypothesis). Second, low  $H/L$  ratios provide justifications to discard 2-D  $(x, z)$  descriptions at the benefit of 1-D  $(x)$  descriptions within but also without the NS and RANS formalisms, so that the second diagonal of Fig. 3 (roughly from the upper right to the lower left) also shows a decrease in model refinement, towards SV and ASV points.

### 3.1.3 Influence of domain length $(L)$ , timescale $(T)$ , and flow depth $(H)$

The links between model refinements (NS, RANS, SV, or ASV) and spatiotemporal scales  $(L, T, H)$  were shown in the  $(L, T)$  and  $(L, H)$  planes (Figs. 2a and 3). There was first the expected correlation between increasing scales and decreasing model refinements. Then the transverse analyses involved re-examining the same data set from the values of the  $L/T$  and  $H/L$  ratios, also seeking the determinants of modelling choices in the “system evolution velocity”  $(L/T)$  and “fineness” of the flow  $(H/L)$ .

- The values of the  $L/T$  ratios indicate that modelling choices owe much to the long-term (low  $L/T$ ) or short-term (high  $L/T$ ) objectives associated with the target variables (velocity, discharge, particle transport, bed modifications), thus influencing the choice of  $T$  values. However, this choice is not totally free: it is likely constrained by flow characteristics and typologies.
- The values of the  $H/L$  ratios also indicate that flow typology (here, only its “fineness” is explicit) may be a mattering determinant for the choice of a modelling strategy. This idea is explored in far more details hereafter. The next section outlines the influence of fric-



**Figure 3.** How increasing  $(L, H)$  spatiotemporal scales of the flow domain tend to be associated with decreasing complexity in the choice of flow models, sorted here into four levels of refinement: Navier–Stokes (NS), Reynolds-averaged Navier–Stokes (RANS), Saint-Venant (SV), and approximations to Saint-Venant (ASV). A transverse analysis involves forming  $H/L$  ratios, searching for clues to model selection according to the “fineness” of the flow or governed by flow typologies that would exhibit specific  $H/L$  ratios. This figure was assembled from information available in the studies cited in Appendix A, selecting six textbook cases (sketches A to F, Table 1) for illustration.

tion, flow retardation and energy dissipation processes on flow typology. It advocates thus the definition of flow typologies from quantities related to the different types and/or magnitudes of flow retardation processes, provided these quantities are easily accessible (e.g. bed geometry, water depth, bed slope, size of the roughness elements).

## 3.2 Flow typology

### 3.2.1 From friction laws and bed topography to flow characteristics

Early insights into fluid friction and the definition of shear stress proportional to local velocity gradients came together with the action–reaction law (Newton, 1687): friction exerted on the flow was of equal magnitude as the erosive drag, originally termed “critical tractive force” (Du Buat, 1779) and held responsible for particle detachment. The friction laws mostly resorted to in present-day modelling do not often involve adaptations or generalizations of their famous empirical predecessors in civil engineering (Chézy, 1775; Weisbach, 1845; Darcy, 1857; Manning, 1871) even if practitioners and modellers are now confronted with far less controlled bed topographies and flow conditions, and thus with a wider variety of flow typologies. The theoretical derivation (or justification) of contextually relevant friction laws seems therefore crucial for water flow modelling at the microscopic (Richardson, 1973; Jansons, 1988; Priezjev and

Troian, 2006) or macroscopic scales (Smith et al., 2007; Powell, 2014), and even more so for morphodynamic issues. In the literature, the modelling choices to account for friction phenomena are most often correlated with the refinement of the flow models used (NS, RANS, SV, ASV), but are also constrained by bed topographies and flow typologies in numerous cases.

Several studies at the NS level of refinement advocate the use of the “partial slip” (Navier, 1827) condition or related formulations in which the near-bed slip velocity is either proportional to the shear stress (Jäger and Mikelic, 2001; Basson and Gerard-Varet, 2008) or depends on it in a non-linear way (Achdou et al., 1998; Jäger and Mikelic, 2003). Other works plead for “no-slip” conditions (Panton, 1984; Casado-Diaz et al., 2003; Myers, 2003; Bucur et al., 2008, 2010) or suggest the separation of flow domains within or outside bed asperities, with a complete slip condition (non-zero tangential velocity) at the interface (Gerard-Varet and Masmoudi, 2010). A wider consensus exists at the RANS level, calculating bottom friction as the local grain-scale values of the “Reynolds stresses” (Kline et al., 1967; Nezu and Nekagawa, 1993; Keshavarzy and Ball, 1997), which has proven especially relevant for flows in small streams over large asperities (Lawless and Robert, 2001; Nikora et al., 2001; Pokrajac et al., 2007; Schmeeckle et al., 2007). However, he who can do more, can do less, and it is still possible to use the simplest empirical friction coefficients (Chézy, Manning) within sophisticated flow descriptions (NS: Lane et al. (1994); RANS: Métivier and Meunier, 2003). In the literature, the SV level of refinement is a tilting point in complexity that allows fundamental research to derive ad hoc shear stress formulae from the local fluid–solid interactions (Gerbeau and Perthame, 2001; Roche, 2006; Devauchelle et al., 2007; Marche, 2007) or applied research, adjusting parameter values in existing expressions for specific contexts (e.g. boulder streams: Bathurst (1985, 2006); step-pool sequences: Zimmermann and Church (2001); irrigation channels: Hauke (2002); gravel-bed channels: Ferro, 2003). This trend holds for most studies at the ASV level of refinement, though theoretical justifications of Manning’s empirical formula were recently derived (Gioia and Bombardelli, 2001) and a recent mathematical study of the diffusive wave equation (Alonso et al., 2008) introduces generalized friction laws for flows over non-negligible topographic obstacles. The event-based variability of the friction coefficient in ASV models has been investigated by Gaur and Mathur (2003).

If not decided from the level of refinement of the flow model, the friction coefficient ( $f$ ) is chosen in accordance with flow typology and bed topography, the former often described by the Reynolds number ( $Re$ ), the latter by the inundation ratio ( $\Lambda_z = H/\varepsilon$ , where  $\varepsilon$  is the size of bed asperities, to which flow depth  $H$  is compared). Such arguments were already present in the works of Keulegan (1938) and Moody (1944) on flow retardation in open-channel and pipe flows,

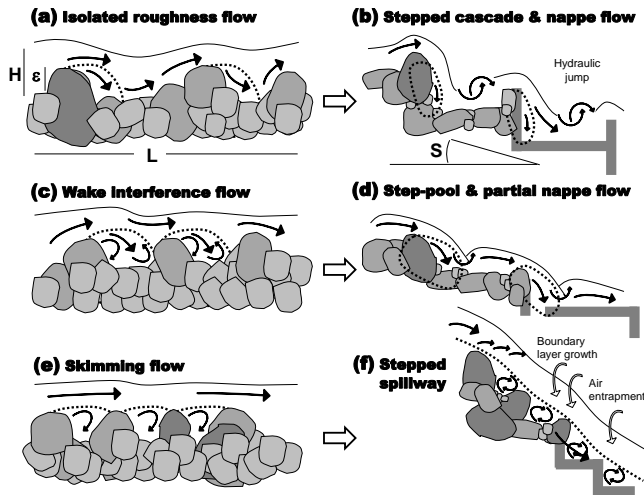
relating values of the friction coefficient to the relative roughness ( $\varepsilon/H = 1/\Lambda_z$ ) of the flow, across several flow regimes (laminar, transitional, turbulent) but only for small relative roughness (high inundation ratios). The existence of implicit relations between  $f$ ,  $Re$ , and  $\Lambda_z$  has somehow triggered the search for contextual alternatives to the sole  $f-Re$  relation for turbulent flows. Progressively lower inundation ratios were investigated (Smith et al., 2007) until the real cases of emergent obstacles received attention (Bayazit, 1976; Abrahams and Parsons, 1994; Bathurst, 2006; Meile, 2007; Mügler et al., 2010), including for non-submerged vegetation (Prosser et al., 1995; Nepf, 1999; Järvelä, 2005; Nikora et al., 2008). For site-specific friction laws, the default  $f-Re$  relation is sometimes complemented by  $f-Fr$  trends (Grant, 1997; Gimenez et al., 2004; Tataru et al., 2008) or  $f-\Lambda_z$  relations (Peyras et al., 1992; Chin, 1999; Chartrand and Whiting, 2000; Church and Zimmermann, 2007) in steep bed morphologies, where  $Fr$  is the Froude number (Froude, 1868).

Knowledge gained on flow retardation processes led to the identification of key dimensionless groups, to be included in any comprehensive analysis, formed from the “obvious”, available elements of bed geometry previously mentioned (Julien and Simons, 1985; Lawrence, 2000; Ferro, 2003; Yager et al., 2007). In numerous practical cases though, explicit bed geometries cannot be handled by the flow models. A crucial surrogate then becomes to include as many geometrical effects as possible in the chosen friction laws, for example, those obtained from composite roughness experiments (Schlichting, 1936; Colebrook and White, 1937; Einstein and Banks, 1950). A crucial advance was due to Smith and McLean (1977), who attributed distinct retardation effects to bed particles, particle aggregates, and bedforms, corresponding to “grain spill”, “obstructions”, and “long-wave form resistance” in the subsequent literature. From then on, friction forces exerted by multiple roughness elements or scales have often been described as additive-by-default in shallow overland flows (Rauws, 1980; Abrahams et al., 1986), gravel-bed streams (Bathurst, 1985; Lawless and Robert, 2001; Ferro, 2003), natural step-pool formations (Chin and Wohl, 2005; Canovaro and Solari, 2007; Church and Zimmermann, 2007), and man-made spillways or weirs (Peyras et al., 1992; Chinnarasri and Wongwise, 2006).

### 3.2.2 From flow characteristics to flow typologies

Several authors have put forward the existence of a scale-independent link between bed geometry, flow retardation, and flow structure, through the existence of three distinct flow regimes, from geometrical arguments: “isolated roughness”, “wake interference”, and “skimming” flow (Morris, 1955, 1959; Leopold et al., 1960, Fig. 4a, c and e). These flow descriptions were later applied in very different contexts (Abrahams and Parsons, 1994; Chanson, 1994a; Papanicolaou et al., 2001; Zimmermann and Church, 2001), which suggests that analogies in energy dissipation and flow retardation

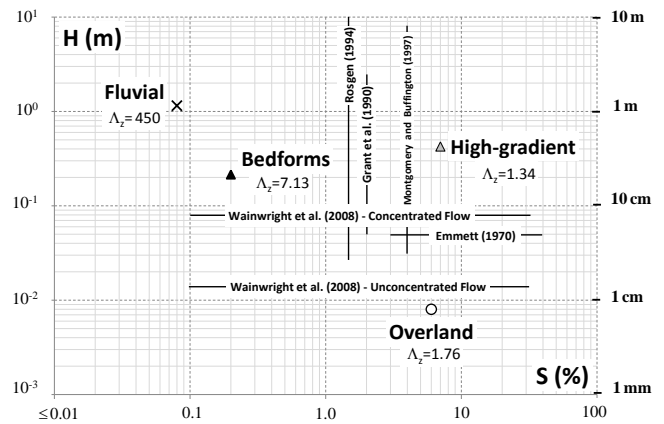




**Figure 4.** Analogies in flow characteristics, retardation processes, and energy dissipation structures for very different flow typologies: streams (a, c, e) and high-gradient natural or man-made stepped flows (b, d, f). The combined values of flow depth ( $H$ ), slope ( $S$ ), and inundation ratio ( $\Lambda_z = H/\varepsilon$ , where  $\varepsilon$  is the roughness size) appear as strong geometrical controls over flow characteristics and typologies. The very small inundation ratios ( $\Lambda_z < 1$ ) typical of overland flows in hydrology (flows through emergent obstacles, including vegetation) correspond to  $\varepsilon$  values larger than  $H$  values (tortuous flows are best seen in the views from above of Fig. 8).

dation may exist across scales, from similar geometries and flow characteristics. This makes the description somewhat generic, possibly used to constitute a set of flow typologies.

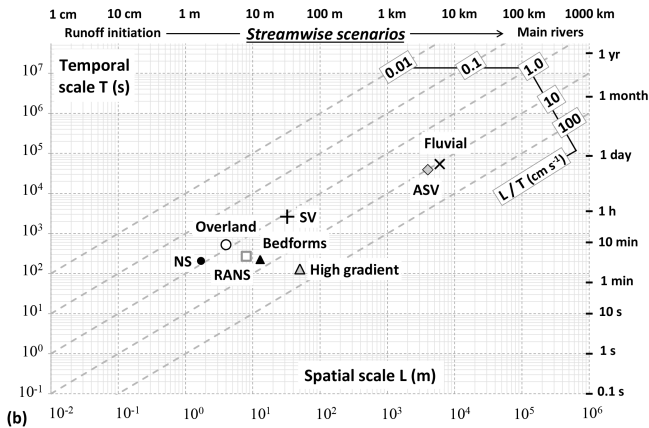
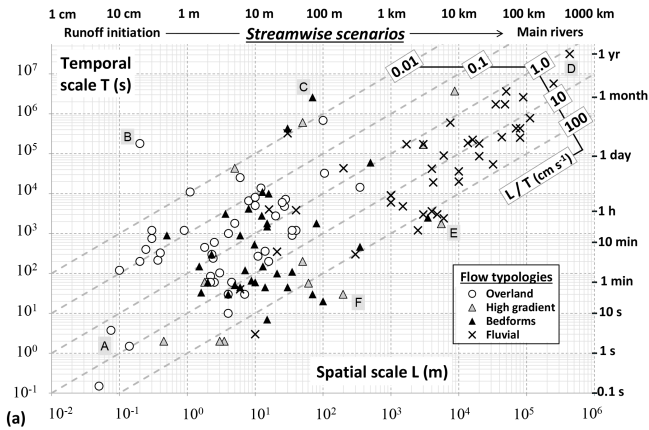
In Fig. 4a, the isolated roughness flow is laminar or weakly turbulent and the shade (streamline diversion) of an obstacle does not reach the next. This setting ensures maximum energy dissipation, which also holds for stepped cascades of a natural or man-made nature in Fig. 4b: “nappe flows” lose strength through energy-consuming fully developed hydraulic jumps, isolated behind the major obstacles (Peyras et al., 1992; Chanson, 1994b; Wu and Rajaratnam, 1996, 1998). In Fig. 4c the wake-interference flow is transitional or turbulent. The drag reduction and partial sheltering between obstacles depend on their spatial distribution and arrangements, as in Fig. 4d, which shows “partial nappe flow” in relatively flat step-pool formations, with incomplete hydraulic jumps between obstacles of irregular sizes and spacing (Wu and Rajaratnam, 1996, 1998; Chanson, 2001). In Fig. 4e, the turbulent skimming flow exhibits a coherent stream cushioned by the recirculating fluid trapped between obstacles and responsible for friction losses. Similar characteristics appear in Fig. 4f for submerged cascades or large discharges on stepped spillways. Air entrapment begins where the boundary layer reaches the free surface and flow aeration triggers subscale energy dissipation (Rajaratnam, 1990; Chanson, 1994b).



**Figure 5.** Median position of the studies belonging to the “Overland”, “High-gradient”, “Bedforms”, and “Fluvial” flow typologies, plotted on the ( $S$ : slope,  $H$ : water depth) plane, with indication of the associated inundation ratio ( $\Lambda_z = H/\varepsilon$ , and  $\varepsilon$  is the roughness size). This figure was assembled from information available in the studies cited in Appendix A.

At this point, our set of flow typologies should be obtained from the geometrical arguments available in Fig. 4 (water depth  $H$ , bed slope  $S$ , inundation ratio  $\Lambda_z = H/\varepsilon$ ). The simplest way to proceed is to work in the ( $S$ ,  $H$ ) plane, and then to indicate the values of  $\Lambda_z$  for each pair of ( $S$ ,  $H$ ) values. The first two flow typologies (Overland flow, denoted O, and High-gradient flow, denoted Hg) may be identified by a single criterion on  $H$  only ( $H < H_{LIM}$ , Emmett, 1970; Wainwright et al., 2008) or on  $S$  only ( $S > S_{LIM}$ , Grant et al., 1990; Rosgen, 1994; Montgomery and Buffington, 1997). At least two flow typologies remained to be distinguished, Fluvial flows (F) and flows over significant bedforms (e.g. rough plane bed, dune ripples or pool riffles, as suggested by Montgomery and Buffington, 1997), referred to as Bedforms (B) in the following. Though Fluvial flows are expected to have the highest flow depths, an additional criterion on  $\Lambda_z$  may be used to make the difference between these last two typologies. Figure 5 positions the selected (O, Hg, B, F) flow typologies in the ( $S$ ,  $H$ ) plane.

Moreover, there is a strong link between Figs. 4 and 5, which tends to ensure the genericity (if not uniqueness) of the selected set of typologies. The Overland typology corresponds to Fig. 4a or c, the Bedforms typology likely appears in Fig. 4c, the Fluvial typology in Fig. 4, and the High-gradient typology in Fig. 4b, d, or f. In coherence with Fig. 5, an increase in bed slope changes the Bedforms and Fluvial typologies into the High-gradient typology, while an increase in both water depth and bed slope is needed to do the same from the Overland typology.

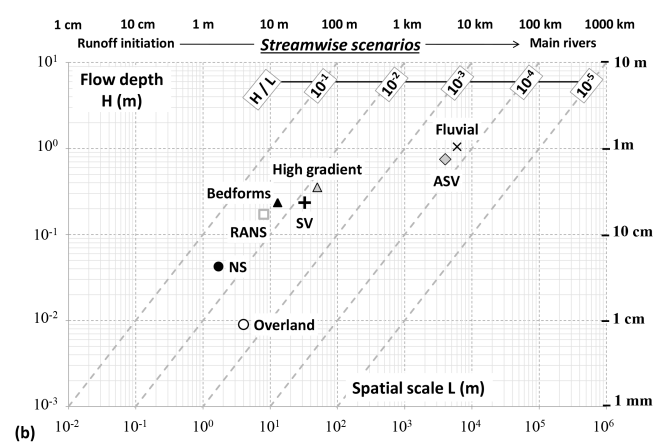
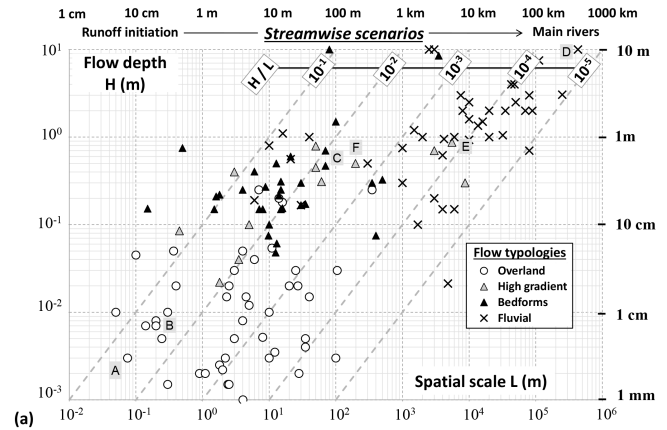


**Figure 6.** Position of the flow typologies in the  $(L, T)$  plane for the studies listed in Appendix A, selecting six textbook cases (sketches A to F, Table 1) for illustration (a). Median positions for the choice of free-surface flow models (Navier–Stokes: NS; Reynolds-averaged Navier–Stokes: RANS; Saint-Venant: SV; or approximations to Saint-Venant: ASV) and the study of flow typologies (Overland, High-gradient, Bedforms or Fluvial) across scales in the  $(L, T)$  plane (b). A transverse analysis involves forming  $L/T$  ratios, searching for clues to model selection according to these “system evolution velocities” or governed by flow typologies that would exhibit specific  $L/T$  ratios.

**3.2.3 Influence of flow typologies on modelling choices**

Figures 6 and 7 provide a comprehensive picture of the most used associations between models (NS, RANS, SV, or ASV), scales  $(L, T, H)$ , and flow typologies (O, Hg, B, or F) just added to the analysis. These figures seem to indicate preferential [NS, O], [RANS, B], and [SV, Hg] associations, in addition to the obvious [ASV, F] pair. The  $(L, H)$  plot of Fig. 7b seems more discriminating than the  $(L, T)$  plot of Fig. 6b, though similar trends appear.

The [NS, O] association arises from the fact that several Overland studies involve very shallow laminar flows and low sediment transport rates, best handled by adapted formulations of the NS equations (nearly at the SV level),



**Figure 7.** Position of the flow typologies in the  $(L, H)$  plane for the studies listed in Appendix A, selecting six textbook cases (sketches A to F, Table 1) for illustration (a). Median positions for the choice of free-surface flow models (Navier–Stokes: NS; Reynolds-averaged Navier–Stokes: RANS; Saint-Venant: SV; or approximations to Saint-Venant: ASV) and the study of flow typologies (Overland, High-gradient, Bedforms, or Fluvial) across scales in the  $(L, H)$  plane (b). A transverse analysis involves forming  $H/L$  ratios, searching for clues to model selection according to these “finesses” of the flow domain or governed by flow typologies that would exhibit specific  $H/L$  ratios.

made suitable for low “system evolution velocities” ( $L/T \approx 0.01 \text{ ms}^{-1}$ , Fig. 6). At somewhat larger spatial scales, the widely used and multi-purpose SV model has rather low median  $L/T \approx 0.02 \text{ ms}^{-1}$  values, mainly because many of its applications concern laminar flow modelling and granular transport, as an alternative to the NS system or in formulations at complexity levels intermediate between the NS and SV descriptions. These are clues that the [SV, O] association may also be of special interest, despite the closest median positions of the NS and O points in the  $(L, T)$  and  $(L, H)$  plots.

The RANS model (median  $L/T \approx 0.07 \text{ ms}^{-1}$ ) and the ASV models (median  $L/T \approx 0.1 \text{ ms}^{-1}$ ) tend to involve higher “system evolution velocities”. The former typi-

cally targets the description of numerous short-term, high-frequency events (quadrant analysis for fluctuations in near-bed velocity, particle pick-up by turbulent bursts). The latter is often associated with Fluvial flows: low  $H/L$  ratios with high enough  $H$  and  $\Lambda_z$  values with weak friction, often resulting in very turbulent, high-velocity flow. Moreover, studies handling morphodynamic issues within the ASV formalism often hypothesize particle transport as occurring as suspended load only, equating particle and flow velocities, thus typically not extending the timescale of the study to address the long-term, low-velocity bedload transport involved in morphodynamics, for example.

Several principles of organization between flow typologies may be inferred from reference studies (Grant et al., 1990; Montgomery and Buffington, 1997; Church, 2002) that discuss their succession in space (along longitudinal profiles) but also in time (which flow typologies are “experienced” by the flowing water during its course and which are the associated timescales). Plausible “streamwise scenarios” may therefore be assembled (Fig. 8), routing flow aggregations across increasing spatiotemporal scales and through several flow typologies, from the narrow-scale upland flows (runoff initiation) to the regional scales of the main rivers.

### 3.3 Dimensionless numbers

#### 3.3.1 Contextual dimensionless numbers

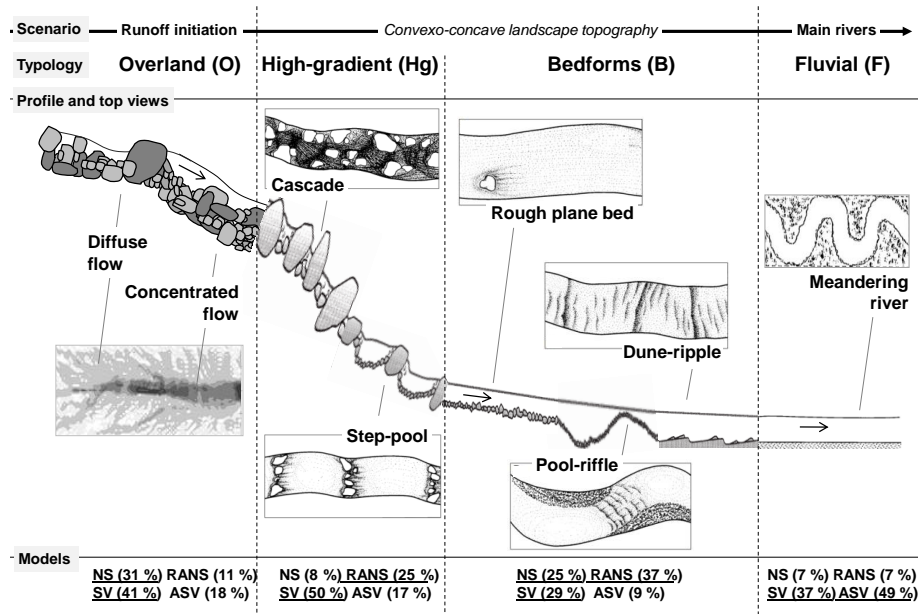
Complementary indications on modelling strategies are provided by dimensional analysis, to delineate the domains of validity of the selected flow models (NS, RANS, SV, or ASV) across their multiple spatiotemporal scales of application but in a powerful scale-independent analysis. Justifications for the use of dimensionless numbers may be sought in the developments of similitude laws (Fourier, 1822; Rayleigh, 1877; Bertrand, 1878; Vaschy, 1892; Riabouchinsky, 1911), later extended to dimensional analysis, providing guidance for the sizing of experimental facilities used in reduced-scale modelling as well as more general arguments for the choice of adequate sets of dimensionless quantities (Buckingham’s (1914)  $\pi$ -theorem; Bridgman, 1922, 1963; Langhaar, 1951; Barenblatt, 1987). Throughout history, the establishment of dimensionless numbers has led to the recognition of contextually dominant terms in the flow equations, rendering them prone to dedicated simplifications, provided these would not be used outside their conditions of validity, following successive hypotheses made during their derivation. On the one hand the dimensionless numbers arise in the non-dimensionalization of the systems of governing equations, being an inherent feature of the model. On the other hand only the selected dimensionless numbers appear in the non-dimensional formulation of the equations, from appropriate arrangements of their terms, and this choice indicates which are the physical processes of interest for the modeller. Finally, not all dimensionless numbers can be made explicit

in the simplest mathematical models (especially the ASV models), but their values can always be calculated and thus correlated (or not) with the use of one or another of the flow models.

From a wide overview of free-surface flow and morphodynamic studies, a few dimensionless numbers stood out and will be used in the procedure presented in the following. Some have already been mentioned (Reynolds number  $Re$ , Froude number  $Fr$ ) and some others have even been used to define flow typologies (bed slope  $S$ , inundation ratio  $\Lambda_z$ ). As all dimensionless numbers aim to describe flow typology, the introduction of two more dimensionless numbers may be seen as an attempt to re-examine the influence of flow typologies on modelling choices, from a different, more complete perspective (especially if the dimensionless numbers not used in the definition of flow typologies prove discriminating for the modelling choices).

- The dimensionless period  $T^* = T/T_0$  handles temporal aspects by comparing the chosen timescale ( $T$ ) to the natural timescale ( $T_0$ ) of the system, the latter obtained from the spatial scale of the system and the average flow velocity as  $T_0 = L/U$  (Fig. 1). This dimensionless group or equivalent formulations are used to model wave celerity in flood propagation issues (Ponce and Simons, 1977; Moussa and Bocquillon, 1996a; Julien, 2010) or to quantify the long characteristic times ( $T^* \gg 1$ ) of basin-scale sedimentation. In the latter, particle transport (and significant bed modifications) typically involve lower velocities (and larger timescales) than these of water flow (Lyn, 1987; Paola et al., 1992; Howard, 1994; Van Heijst et al., 2001), and the chosen  $T$  value shows this discrepancy.
- The Reynolds number  $Re = UH/\nu$  compares flow inertia (velocity  $U$  times depth  $H$ ) with the adverse action of (kinematic) viscosity ( $\nu$  ( $\text{L T}^{-2}$ )). In natural settings, over very rough boundaries, fully turbulent flows are often reported for  $Re > 2000$ , while the onset of turbulence within transitional regimes occurs at  $Re \sim 500$ . Laminar overland flows, especially thin film flows, may have  $Re$  values as low as  $Re < 100$ .
- The Froude number  $Fr = U/(gH)^{0.5}$  denotes the influence of gravity ( $g$ ) on fluid motion. Supercritical  $Fr > 1$  values indicate torrential flows, for example, flows accelerated by pressure effects, in which waves propagate only downstream, also compatible with the appearance of localized energy dissipation patterns (white waters, hydraulic jumps). Subcritical  $Fr < 1$  values indicate tranquil flows with downstream controls. However, the presence of a movable bed makes the identification of sub- and super-critical regimes less obvious, as additional phenomena come into play (Lyn, 1987; Lyn and Altinakar, 2002).





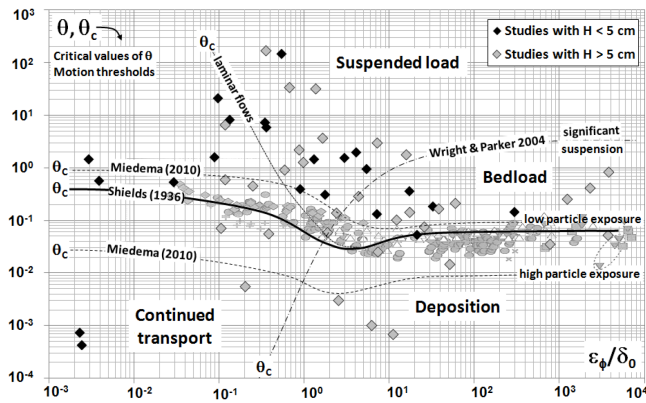
**Figure 8.** Streamwise scenario for a convexo-concave landscape topography, from runoff initiation to the main rivers, across flow typologies (Overland: O; High-gradient: Hg; Bedforms: B; or Fluvial: F) and spatiotemporal scales ( $L$ ,  $T$ ,  $H$ ). All sketches and drawings for the High-gradient and Bedforms typologies were taken from Montgomery and Buffington (1997). The top view for Overland flow is from Tataru et al. (2008) and that of a meandering river from Rosgen (1994). The “Models” panel indicates the model refinements most used (Navier–Stokes NS, Reynolds-averaged Navier–Stokes RANS, Saint-Venant SV, or approximations to Saint-Venant ASV) to describe a given flow typology in the literature cited in Appendix A.

- Topographical effects on flow phenomenology are almost always explicitly accounted for through the average bed slope  $S$ , typically ranging from nearly zero ( $S < 0.01\%$ ) for large rivers to extremely high values ( $S \approx 100\%$ ) for gabion weirs, chutes, or very steep cascades.
- Topography also appears through the inundation ratio  $\Lambda_z = H/\varepsilon$  which allows a direct, model-independent analysis of friction phenomena (Lawrence, 1997, 2000; Ferguson, 2007; Smith et al., 2007) possibly dealing with large-size obstacles and form-induced stresses (Kramer and Papanicolaou, 2005; Manes et al., 2008; Cooper et al., 2013). The encountered values of  $\Lambda_z$  are very high for rivers flowing on smooth, cohesive, fine-grained beds ( $\Lambda_z > 100$ ) and very low for all types of flows between emergent obstacles ( $\Lambda_z < 1$ , Ferro, 2003; Hogarth et al., 2005; Canovaro and Solari, 2007; Ferguson, 2007; Lamb et al., 2008a), including flow through vegetation (see Järvelä, 2004; Holden et al., 2008; Gumièrè et al., 2011a; Kim et al., 2012; Nepf, 2012).
- The dimensionless Shields number  $\theta = \tau_0/g\varepsilon_p(\rho_p - \rho)$  compares the drag force exerted on bed particles to their immersed weight, where  $\varepsilon_p$  and  $\rho_p$  account for the size and density of erodible particles. The ratio between the current  $\theta$  and critical  $\theta_c$  values indicates local flow conditions of deposition ( $\theta < \theta_c$ ), incipient motion ( $\theta \approx$

$\theta_c$ ), and transportation as bedload ( $\theta > \theta_c$ ) or into suspension ( $\theta \gg \theta_c$ ) (Shields, 1936). This number seems appropriate for most morphodynamic issues because it has been widely applied and debated in the literature (Coleman, 1967; Ikeda, 1982; Wiberg and Smith, 1987; Zanke, 2003; Lamb et al., 2008a) and also because of its numerous possible adaptations (Neill, 1968; Ourièmi et al., 2007; Miedema, 2010) to various flow typologies and non-uniform or poorly known bed conditions. An impressive review of the use of the Shields number to determine incipient motion conditions, over 8 decades of experimental studies, may be found in Buffington and Montgomery (1997). Finally, Fig. 9 provides a generalized Shields diagram that includes motion threshold criteria under the effects of high or low particle exposure (Miedema, 2010) or for laminar flows, also indicating the conditions of significant suspension (Wright and Parker, 2004). To search for additional indications, the points in Fig. 9 have been sorted by flow depths with the arbitrary  $H = 5$  cm threshold. Other case classifications may be relevant, for example, to identify the hydrological and hydraulic contexts.

### 3.3.2 Influence of the dimensionless numbers

As the purpose here is to re-examine the influence of flow typologies from the point of view of the dimensionless num-



**Figure 9.** Generalized dimensionless Shields diagram that summarizes the conditions and regimes of sediment transport or deposition, from the relative values of the Shields parameter ( $\theta$ ) and incipient motion criterion ( $\theta_c$ ). The  $x$  axis bears the values of the ratio of particle size ( $\epsilon_\phi$ ) on the depth of the laminar sublayer ( $\delta_0$ ). The diamonds refer to the studies cited in Appendix A that deal with morphodynamic issues: black diamonds for studies in which flow depth is  $H < 5$  cm, grey diamonds otherwise. Data in the background show the critical  $\theta_c$  values reported in the wide Buffington and Montgomery (1997) review of incipient motion conditions for varied flow regimes, particle forms and exposures.

bers, the chosen representation (Fig. 10) discards the ( $L$ ,  $T$ ,  $H$ ) spatiotemporal scales. It first recalls the preferential associations between models and flow typologies (see the “Models” panel of Fig. 8) by tracing connecting dotted lines between flow typologies and the models most used to handle them, in the legend of Fig. 10. It then examines whether these associations still hold, for each of the six dimensionless numbers, by plotting and comparing the median values of  $T^*$ ,  $Re$ ,  $Fr$ ,  $S$ ,  $\Lambda_z$ , and  $\theta$  for model uses (NS, RANS, SV, or ASV) and flow typologies (O, Hg, B, F). The dotted ellipses are “confirmations” (e.g. no additional information may likely be obtained from  $Re$ ,  $Fr$ , and  $\theta$ ). Conversely, the presence of “non-associated” points ( $P_1$  for  $T^*$ ,  $P_2$  and  $P_3$  for  $S$ ) signals cases in which the determinants of modelling strategies should be thought altogether in spatiotemporal scales, flow typologies, and the values of certain dimensionless numbers.

For example, the isolated  $P_1$  point indicates the expected [ASV, F] association does not appear on the  $T^*$  values, as the ASV applications exhibit higher median  $T^*$  values than the F typologies. The suggested interpretation is that large ( $L$ ,  $T$ ,  $H$ ) scales and Fluvial flows likely trigger the use of the ASV model, though the necessity to handle large dimensionless periods makes the typological argument less conclusive. The  $P_2$  and  $P_3$  points also indicate the break of the [ASV, F] associations when examined from the angle of the bed slopes. This reinforces the use of bed slopes in the search for determinants of modelling choices, either in the definition of flow typologies in the ( $S$ ,  $H$ ) plane or as such.

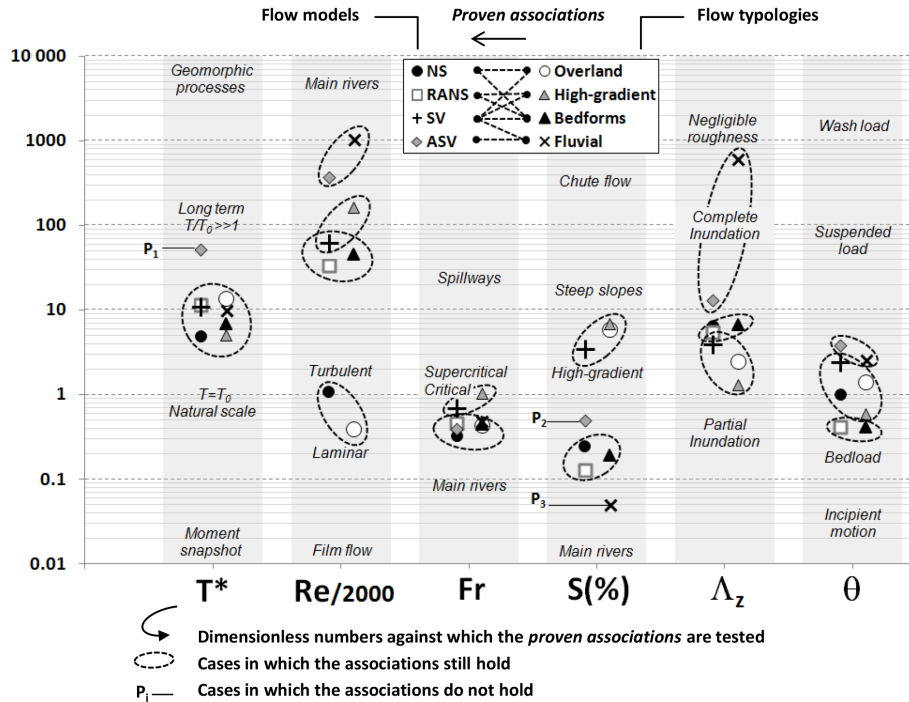
## 4 Conclusion

### 4.1 Outcomes of this review

In a free opinion on the use of models in hydrology, De Marsily (1994) elegantly argued that the modelling of observable phenomena should obey “serious working constraints, well known from classical tragedy: unity of place, unity of time, unity of action”. This review paper investigates how known spatial scales, temporal scales, and flow typologies constrain the choice of a modelling strategy. A normative procedure was built to facilitate the search for determinants of the modelling choices in the cited literature.

- Each free-surface flow model was placed in one of the NS, RANS, SV, or ASV categories, whose decreasing levels of refinement account for “Navier–Stokes”, “Reynolds-averaged Navier–Stokes”, “Saint-Venant” or “approximations to Saint-Venant” types of approaches.
- The explored ( $L$ ,  $T$ ,  $H$ ) spatiotemporal scales cover multiple orders of magnitude in the streamwise direction ( $5 \text{ cm} < L < 1000 \text{ km}$ ), the time duration ( $0.1 \text{ s} < T < 1 \text{ year}$ ), and flow depth ( $1 \text{ mm} < H < 10 \text{ m}$ ), while the modelling subscales ( $\delta L$ ,  $\delta T$ ) used for data collection and/or the size of the calculation grid are in the  $0.01 \text{ mm} < \delta L < 10 \text{ km}$  and  $0.001 \text{ s} < \delta T < 1 \text{ day}$  intervals.
- This study also encompasses a wide variety of free-surface flows, reduced to four typologies from arguments on bed geometry, friction, flow retardation, and energy dissipation processes. These typologies are Overland flow (O: diffuse or concentrated), High-gradient flow (Hg: cascades, step pools), flows over significant Bedforms (B: rough plane beds, dune ripples, pool ripples), and Fluvial flows (F: rivers, canals). Overland flows have the shallowest depths, High-gradient flows the highest bed slopes, Fluvial flows have high flow depths and negligible bed roughness, while Bedforms flows may have any flow depth, over pronounced, non-negligible bedforms.
- In addition to the spatiotemporal scales and flow typologies, the determinants of modelling choices are also sought in a series of six popular dimensionless numbers: the dimensionless period ( $T^*$ ), Reynolds and Froude numbers ( $Re$ ,  $Fr$ ), the bed slope ( $S$ ), the inundation ratio ( $\Lambda_z = H/\epsilon$  where  $\epsilon$  is the size of bed asperities) and the Shields number ( $\theta$ ) that compares drag forces to particle weight.

In summary, each case study may be defined by its signature, comprised of the *chosen* model (NS, RANS, SV, or ASV) and modelling subscales ( $\delta L$ ,  $\delta T$ ) vs. *given* spatiotemporal scales ( $L$ ,  $T$ ,  $H$ ), flow typology (O, H, B, or F) and



**Figure 10.** Comparative overview of the median values of the six selected dimensionless numbers (dimensionless period  $T^* = T/T_0$ , ratio of the chosen timescale to the “natural” timescale of the flow, Reynolds number  $Re$ , Froude number  $Fr$ , slope  $S$ , inundation ratio  $\Lambda_z$ , and Shields parameter  $\theta$ ) obtained for the use of systems of equations (NS, RANS, SV, and ASV) and the description of flow typologies (O, Hg, B, and F) in the cited literature. The expected associations are indicated by dotted connecting lines in the legend box. The confirmed associations are indicated by dotted ellipses. Broken associations (isolated points  $P_i$ ) are discussed in the text. The typical and extreme ranges of the mentioned dimensionless numbers have been added for indication. This figure was assembled from information available in the studies cited in Appendix A.

dimensionless numbers ( $T^*$ ,  $Re$ ,  $Fr$ ,  $S$ ,  $\Lambda_z$ ,  $\theta$ ). Though non-unique, this signature is a generic and normative classification of studies interested in free-surface flow modelling, with or without morphodynamic issues.

- The present review first illustrated the expected dominant trend of decreasing model refinement with increasing ( $L$ ,  $T$ ,  $H$ ) spatiotemporal scales and ( $\delta L$ ,  $\delta T$ ) subscales. It appeared then that model uses could also be sorted by their  $L/T$  and  $H/L$  ratios, though less clearly, which nevertheless provided indications that the spatiotemporal scales were not the only determinant of modelling choices. This result suggested that flow typologies (reduced here to the  $L/T$  “system evolution velocity” and  $H/L$  “finesness of the flow”) were also influential factors.
- A more exhaustive set of flow typologies was then derived from simple geometrical arguments, combining criteria on  $S$ ,  $H$ , and  $\Lambda_z$ , represented in the ( $S$ ,  $H$ ) plane. This allowed one to quantify the median scales associated with studies interested in the Overland (O), Bedforms (B), High-gradient (Hg) and Fluvial (F) typologies, sorted here by increasing spatiotemporal

scales. Then came the identification of preferential associations between flow models, scales, and typologies: [NS, O] or [SV, O], [NS, B], [RANS, B] or [SV, B], [RANS, Hg] or [SV, Hg], and [ASV, F].

- The final step was to re-examine the previous associations from the values of the dimensionless numbers, thought here to be more detailed, scale-independent descriptors of flow typologies. Several associations were confirmed by the median values of the associated dimensionless numbers, but  $T^*$  (dimensionless period) and  $S$  (bed slope) introduced additional information, i.e. correcting trends.

All arguments prevailing in the identification and sorting of flow models, scales, typologies, and dimensionless numbers may easily be debated and adapted within the hydromorphodynamics community or for other research purposes. For example, multiple flow models, scales, typologies, and dimensionless numbers also intervene in the fields of pesticide fate modelling and groundwater contamination issues, so the same procedure could be applied. Finally, this procedure offers the possibility of enriching the database of signatures if modellers record their conceptual choices (flow

models) in the proposed reading grid together with the contextual elements (scales, typologies, dimensionless numbers) handled, for present and past studies. This would first help to form a comprehensive database of modelling choices, thus seeking guidance from “what has been done in similar cases”, which however does not provide any critical analysis. Complementary investigations could certainly address the question of “what should be done”, this time deciding on the “model” part of the signatures from recommendations based on the scales, typologies, and dimensionless numbers, as well as from additional elements, typically the modelling objectives (Fig. 11).

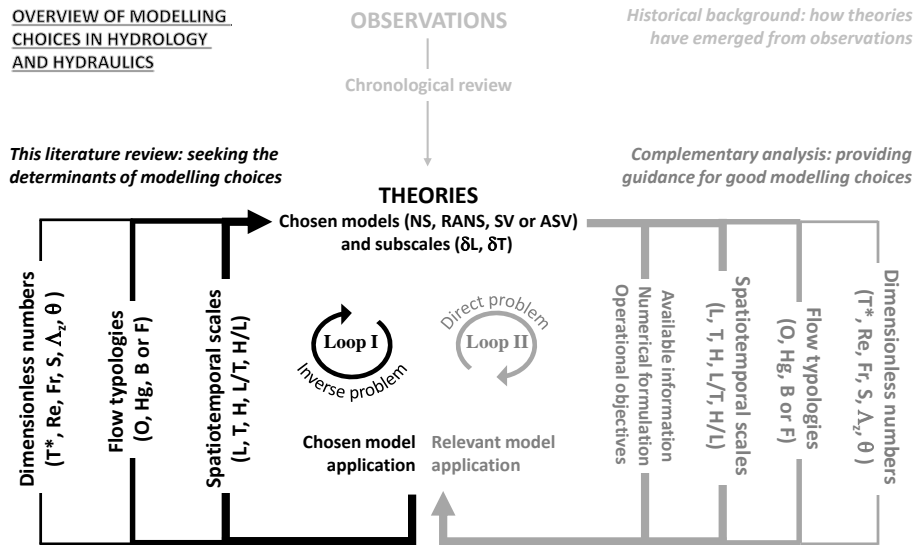
#### 4.2 Research challenges and philosophy of modelling

This review has sought the determinants of modelling choices in hydrology (Fig. 11, Loop I) from the basis provided by literature sources, without any intention to provide recommendations regarding appropriate (both relevant and cost-effective) modelling strategies. However, for most practical applications, the starting point is the definition of a scope and the endpoint is the evaluation of the objective function to evaluate the success or the failure of the chosen modelling strategy. A question thus arises on how to guide the modeller in the choice of an adequate model, from given spatiotemporal scales, flow typology, and dimensionless numbers (Fig. 11, Loop II). According to the principle of parsimony, modellers should seek the simplest modelling strategy capable of (i) a realistic representation of the physical processes, (ii) matching the performances of more complex models, and (iii) providing the right answers for the right reasons.

- i. Throughout the last decades, an important change in the scope in free-surface flow modelling applications has taken place, with subsequent changes in the objective functions resorted to. The development of hydrological and hydraulic sciences has been directly linked to the progresses in understanding processes, in theoretical model development (e.g. computational facilities: numerical techniques, data assimilation, thorough model exploration, inverse calculus), and in data acquisition (new devices, remote sensing, lidar). “It may seem strange to end a review of modelling with an observation that future progress is very strongly linked to the acquisition of new data and to new experimental work, but that, in our opinion, is the state of the science” (Hornberger and Boyer, 1995).
- ii. However, there remains an important need for research on classical free-surface flow (hydrological or hydraulic) modelling for engineering applications in predicting floods, designing water supply infrastructures, and for water resources management, from the headwater catchment to the regional scale. More recently, free-surface flow modelling has become an indispensable

tool for many interdisciplinary projects, such as predicting pollution and/or erosion incidents, and the impact of anthropogenic and climate change on environmental variables such as water, soil, biology, ecology, or socio-economic and ecosystemic services. The direct consequence is a significant increase in the complexity of the objective function, from simple mono-site (e.g. one-point), mono-variable (e.g. the water depth), and mono-criterion (e.g. the error in peakflow) to complex multi-site (e.g. a large number of points within a catchment), multi-variable (e.g. water depth, hydrograph, water table, concentrations, ecological indicators, economic impact) and multi-criteria (e.g. errors in peakflow, volume, root mean square error – RMSE) objective functions.

- iii. There is often a mismatch between model types, site data, and objective functions. First, models were developed independently of the specificities of the study site and available data, prior to the definition of any objective function. In using free-surface flow models, the context of their original purpose and development is often lost, so that they may be applied to situations beyond their validity or capabilities. Second, site data are often collected independently of the objectives of the study. Third, the objective function must be specific to the application but also meet standard practices in evaluating model performance, in order to compare modelling results between sites and to communicate the results to other scientists or stakeholders. The known danger is to use flow and morphodynamic equations outside their domains of validity (i.e. breaking the assumptions made during their derivation) and to rely on the calibration of model parameters as technical compensations of theoretical flaws, at the risk of losing the physical sense of model parameters, creating equifinality and obtaining the *right results for the wrong reason* (Klemeš, 1986). Choosing the right model for the right reason is crucial, but the identification of the optimal data–model couple to reach a predefined objective is not straightforward. We need a framework to seek the optimum balance between the model, data, and objective function as a solution for a hydrological or hydraulic problem, on the basis of the principle of parsimony. The latter follows a famous quote often attributed to Einstein, that *everything should be made as simple as possible, but not simpler*, which somehow originates in the philosophy of William of Ockham (1317) (*Numquam ponenda est pluralitas sine necessitate – Plurality must never be posited without necessity*) or may even be traced back to Aristotle’s (~ 350 BCE) *Analytica Posteriora* that already advocated demonstrations relying on the fewest possible number of conjectures, i.e. the dominant determinisms.



**Figure 11.** This figure provides a simplified overview of the available modelling choices in hydrology, in three distinct colours associated with specific research purposes or disciplines, showing the position of the present review relative to the others. The pale grey section aims at understanding how the available flow models have emerged from observations and early formulations of the flow equations, focusing on their conditions of validity, i.e. the successive hypotheses made during their derivation. The black section recalls the procedure followed in this review paper (Loop I, “inverse problem”). Literature sources are processed through a procedure that analyses how the spatiotemporal scales (spatial scale  $L$ , timescale  $T$ , flow depth  $H$ ,  $L/T$  and  $H/L$  ratios), and then flow typology (Overland  $O$ , High-gradient  $Hg$ , Bedforms  $B$ , or Fluvial  $F$ ) and dimensionless numbers (dimensionless period  $T^*$ , Reynolds number  $Re$ , Froude number  $Fr$ , bed slope  $S$ , inundation ratio  $\Lambda_z$ , Shields parameter  $\theta$ ) determine the choice of a flow model (Navier–Stokes  $NS$ , Reynolds-averaged Navier–Stokes  $RANS$ , Saint-Venant  $SV$ , or approximations to Saint-Venant  $ASV$ ) and that of data collection and/or modelling subscales ( $\delta L$ ,  $\delta T$ ). Suggested in medium grey on the right are the scope and principles of future research challenges that would address the *what should be done?* (Loop II, “direct problem”) question in reply to the current *what has been done?* concern (Loop I). A full picture would be assembled when also reviewing the historical background, that is *how theories have emerged from observations*.

Finally, analytical procedures for free-surface flows and morphodynamic issues necessitate a comprehensive analysis of the interplay between models (assumptions, accuracy, validity), data requirements, and all contextual information available, encompassed in the “signature” of any given application: model refinement, spatiotemporal scales, flow typology, and scale-independent description by dimensionless numbers. This review helps the modeller positioning his (or her) case study with respect to the modelling practices most encountered in the literature, without providing any recommendation. A complementary step and future research challenge is to decipher relevant modelling strategies from the available theoretical and practical material, resorting to the same objects, the previously defined signatures. Its purpose clearly is to address the *which model, for which scales and objectives?* question. A complete analytical framework, comprised of both loops, would provide references and guidelines for modelling strategies. Its normative structure in classifying theoretical knowledge (the mathematics world, equations, and models) and contextual descriptions (real-life physical processes, scales, and typologies) hopefully also makes it relevant for other Earth sciences.

**Appendix A: References used in the figures**

- Abrahams and Parsons (1994), Ancey and Heyman (2014), Afzalimehr and Anctil (2000), Afzalimehr et al. (2007), Akan and Yen (1981), Alonso et al. (2002), Audusse et al. (2008), Aziz and Scott (1989), Bajracharya and Barry (1997), Bates and De Roo (2000), Bathurst (2006), Belaud and Paquier (2001), Beltaos et al. (2012), Berger and Stockstill (1995), Blandford and Meadows (1990), Blom (2008), Booker et al. (2001), Bounvilay (2003), Burguete et al. (2008), Camacho and Lees (1999), Canovaro and Solari (2007), Cao et al. (2004), Cassan and Belaud (2012), Cassan et al. (2012), Chahinian et al. (2005), Charlier (2007), Charlier et al. (2009), Charpin and Myers (2005), Charru et al. (2004), Chartrand and Whiting (2000), Chen and Wu (2000), Chiari (2008), Chin (1999), Chinnarasri and Wongwise (2006), Choi and Molinas (1993), Chua and Wong (2010), Church and Zimmermann (2007), Cimorelli et al. (2015, 2016), Davies et al. (1997), Devauchelle et al. (2007), Dimitriadis et al. (2016), Dunkerley (2003, 2004), Einstein (1950), Elhanafy et al. (2008), Emmett (1970), Engelund and Fredsoe (1976), Fan and Li (2006), Feng and Michaelides (2002), Fovet et al. (2013), Gao and Abrahams (2004), Garcia and Parker (1993), Gaur and Mathur (2003), Gejadze and Copeland (2006), Gerbeau and Perthame (2001), Ghavasieh et al. (2001), Gimenez and Govers (2001), Gimenez et al. (2004), Gironas et al. (2009), Gomez-Delgado et al. (2011), Govers (1992), Grant et al. (1990), Guinot and Cappelaere (2009), Hallema and Moussa (2013), Hauke (2002), Hayami (1951), Henine et al. (2014), Hessel (2006), Hessel et al. (2003), Holden et al. (2007), Horritt and Bates (2002), Hould-Gosselin et al. (2016), Hromadka and DeVries (1988), Jain and Singh (2005), Järvelä (2005), Keshavarzy and Ball (1997), Keskin and Agiralioglu (1997), Keulegan (1938), Kidanemariam and Uhlmann (2014), Kim et al. (2012), Kim and Ivanov (2014), Kirstetter et al. (2016), Koussis (1978), Lajeunesse et al. (2010), Lamarre and Roy (2008), Lamb et al. (2008a), Lane et al. (1994), Lawless and Robert (2001), Lawrence (2000), Leopold et al. (1960), Liang et al. (1996), Liu et al. (2003, 2007), Lobkovsky et al. (2008), Lyn (1987, 1992), Malverti et al. (2008), Mangeney et al. (2007), McDonald et al. (1995b), Meile (2007), Métivier and Meunier (2003), Meyer-Peter and Müller (1948), Mizanur and Chaudhry (1995), Morgan et al. (1998), Morin et al. (2009), Moussa (1996), Moussa and Bocquillon (1996a, b, 2009), Moussa and Chahinian (2009), Moussa et al. (2002, 2007), Mügler et al. (2010), Munier et al. (2008), Nabi et al. (2012), Nepf (1999), Nikora et al. (2001, 2008), Nino et al. (2003), Nord and Esteves (2010), Paiva et al. (2013), Pan et al. (2015), Parsons et al. (1997), Perkins and Koussis (1996), Perumal and Price (2013), Peyras et al. (1992), Pokrajac et al. (2007), Polyakov and Nearing (2003), Ponce et al. (1978, 1996), Prahl et al. (2007), Prosser et al. (1995), Rathburn and Wohl (2003), Rauws (1980), Reddy et al. (2007), Rodellar et al. (1993), Roux and Dartus (2006), Rutschmann and Hager (1996), Saleh et al. (2013), Sau et al. (2010), Savat (1980), Schindler and Robert (2004), Schmeeckle and Nelson (2003), Schmeeckle et al. (2007), Sear (1996), Sen and Garg (2012), Shields (1936), Simpson and Castelltort (2006), Sivakumaran and Yevyevich (1987), Sivapalan et al. (1997), Smart (1984), Smith and McLean (1977), Stecca et al. (2016), Stevenson et al. (2002), Swain and Sahoo (2015), Tatard et al. (2008), Tiemeyer et al. (2007), Todini and Bossi (1986), Trigg et al. (2009), Van Maren (2007), Vieux et al. (2004), Villaret et al. (2013), Wang and Chen (2003), Wang et al. (2006, 2014), Weichert (2006), Williams (1970), Wainwright et al. (2008), Wu and Lee (2001), Yager et al. (2007), Yan et al. (2015), Yu et al. (2016), Zhou (1995), Zimmermann and Church (2001), and Zoppou and O'Neill (1982).



*Acknowledgements.* The authors would like to warmly thank Gilles Belaud (SupAgro Montpellier), Claude Bocquillon (University of Montpellier II), Olivier Delestre (University of Nice), and Pierre-Olivier Malaterre (IRSTEA Montpellier) for fruitful discussions. We are also grateful to the Associate Editor and to four anonymous peer reviewers for their careful reading and numerous recommendations. Thanks to HESS for financial support.

Edited by: N. Romano

Reviewed by: four anonymous referees

## References

- Abbott, M. B.: Computational Hydraulics, Pitman, London, 324 pp., 1979.
- Abrahams, A. D. and Parsons, A. J.: Hydraulics of interrill overland flow on stone-covered desert surfaces, *Catena*, 23, 111–140, 1994.
- Abrahams, A. D., Parsons, A. J., and Luk, S. H.: Resistance to overland flow on desert hillslopes, *J. Hydrol.*, 88, 343–363, 1986.
- Achdou, Y., Pironneau, O., and Valentin, F.: Effective boundary conditions for laminar flows over periodic rough boundaries, *J. Comput. Phys.*, 147, 187–218, 1998.
- Afzalimehr, H. and Anctil, F.: Velocity distribution and shear velocity behavior of decelerating flows over a gravel bed, *Can. J. Civil Eng.*, 26, 468–475, 1999.
- Afzalimehr, H. and Anctil, F.: Accelerating shear velocity in gravel-bed channels, *Hydrolog. Sci. J.*, 45, 113–124, 2000.
- Afzalimehr, H., Dey, S., and Rasoulianfar, P.: Influence of decelerating flow on incipient motion of a gravel-bed stream, *Sadhana-Acad. P. Eng. S.*, 32, 545–559, 2007.
- Akan, A. O. and Yen, B. C.: Diffusion-wave flood routing in channel networks, *J. Hydr. Eng. Div.-ASCE*, 107, 719–732, 1981.
- Aksoy, H. and Kavvas, M. L.: A review of hillslope and watershed scale erosion and sediment transport models, *Catena*, 64, 247–271, 2005.
- Alavian, V., Jirka, G. H., Denton, R. A., Johnson, M. A., and Stefan, H. G.: Density currents entering lakes and reservoirs, *J. Hydraul. Eng.-ASCE*, 118, 1464–1489, 1992.
- Allen, P. A.: Time scales of tectonic landscapes and their sediment routing systems, *Geological Society of London, Special Publications*, 296, 7–28, 2008.
- Alonso, C. V., Bennett, S. J., and Stein, O. R.: Predicting head cut erosion and migration in concentrated flows typical of upland areas, *Water Resources Research*, 38, 1303, doi:10.1029/2001WR001173, 2002.
- Alonso, R., Santillana, M., and Dawson, C.: On the diffusive wave approximation of the shallow water equations, *Eur. J. Appl. Math.*, 19, 575–606, 2008.
- Ancy, C. and Heyman, J.: A microstructural approach to bed load transport: mean behaviour and fluctuations of particle transport rates, *J. Fluid Mech.*, 744, 129–168, 2014.
- Ascough II, J. C., Baffaut, C., Nearing, M. A., and Liu, B. Y.: The WEPP watershed model: I. Hydrology and erosion, *T. ASAE*, 40, 921–933, 1997.
- Audusse, E., Bristeau, M. O., and Decoene, A.: Numerical simulations of 3D surface flows by a multilayer Saint-Venant model, *Int. J. Numer. Meth. Fl.*, 56, 331–350, 2008.
- Aziz, N. M. and Scott, D. E.: Experiments on sediment transport in shallow flows in high gradient channels, *Hydrological Sciences Journal*, 34, pp.465–478, 1989).
- Bagnold, R. A.: Experiments on the gravity-free dispersion of large solid spheres in a Newtonian fluid under shear, *P. Roy. Soc. Lond. A Mat.*, 225, 49–63, 1954.
- Bagnold, R. A.: The flow of cohesionless grains in fluids, *Philos. T. R. Soc. A*, 249, 235–297, 1956.
- Bagnold, R. A.: An approach to the sediment transport problem from general physics, *US Geological Survey Professional Paper 442-I*, Washington DC, US Government Printing Office, 42 pp., 1966.
- Bajracharya, K. and Barry, D. A.: Accuracy criteria for linearised diffusion wave flood routing, *J. Hydrol.*, 195, 200–217, 1997.
- Ballio, F., Nikora, V., and Coleman, S. E.: On the definition of solid discharge in hydro-environment research and applications, *J. Hydraul. Res.*, 52, 173–184, 2014.
- Barenblatt, G. I.: Dimensional Analysis, Gordon and Breach Science Publishers, New York, 135 pp., 1987.
- Basson, A. and Gerard-Varet, D.: Wall laws for fluid flows at a boundary with random roughness, *Commun. Pur. Appl. Math.*, 61, 941–987, 2008.
- Batchelor, G. K.: Transport properties of two-phase materials with random structure, *Annu. Rev. Fluid Mech.*, 6, 227–255, 1974.
- Bates, P. D. and De Roo, A. P. J.: A simple raster-based model for flood inundation simulation, *J. Hydrol.*, 236, 54–77, 2000.
- Bates, P. D., Horritt, M. S., and Fextrell, T. J.: A simple inertial formulation of the shallow water equations for efficient two-dimensional flood inundation model, *J. Hydrol.*, 387, 33–45, 2010.
- Bathurst, J. C.: Flow resistance estimation in mountain rivers, *J. Hydraul. Eng.-ASCE*, 111, 625–643, 1985.
- Bathurst, J. C.: At-a-site variation and minimum flow resistance for mountain rivers, *J. Hydrol.*, 269, 11–26, 2006.
- Bayazit, M.: Free surface flow in a channel of large relative roughness, *J. Hydraul. Res.*, 14, 115–126, 1976.
- Beasley, D. B., Huggins, L. F., and Monke, E. J.: ANSWERS: a model for watershed planning, *T. ASAE*, 23, 938–944, 1980.
- Belaud, G. and Paquier, A.: Sediment diversion through irrigation outlets, *J. Irrig. Drain. E.-ASCE*, 127, 35–38, 2001.
- Beltaos, S., Tang, P., and Rowsell, R.: Ice jam modelling and field data collection for flood forecasting in the Saint John River, Canada, *Hydrol. Process.*, 26, 2535–2545, 2012.
- Bennett, J. P.: Concepts of mathematical modelling of sediment yield, *Water Resour. Res.*, 10, 485–492, 1974.
- Bennett, S. J., Alonso, C. V., Prasad, S. N., and Römkens, M. J. M.: Experiments on headcut growth and migration in concentrated flows typical of upland areas, *Water Resour. Res.*, 36, 1911–1922, 2000.
- Berger, R. C. and Stockstill, R. L.: Finite-element model for high-velocity channels, *J. Hydraul. Eng.-ASCE*, 121, 710–715, 1995.
- Bertrand, J.: Sur l’homogénéité dans les formules de physique, *Comptes Rendus de l’Académie des Sciences*, 86, 916–920, 1878.
- Best, J. L.: On the entrainment of sediment and initiation of bed defects: insights from recent developments within turbulent boundary layer research, *Sedimentology*, 39, 797–811, 1992.
- Beven, K. J.: Rainfall-runoff modelling, the primer, John Wiley & Sons, Chichester, UK, 360 pp., 2000.

- Blandford, G. E. and Meadows, M. E.: Finite element simulation of nonlinear kinematic surface runoff, *J. Hydrol.*, 119, 335–356, 1990.
- Blom, A.: Different approaches to handling vertical and streamwise sorting in modeling river morphodynamics, *Water Resour. Res.*, 44, W03415, doi:10.1029/2006WR005474, 2008.
- Blöschl, G. and Sivapalan, M.: Scale issues in hydrological modeling: a review, *Hydrol. Process.*, 9, 251–290, 1995.
- Boardman, J.: Soil erosion science: Reflections on the limitation of current approaches, *Catena*, 68, 73–86, 2006.
- Bombardelli, F. A. and Jha, S. K.: Hierarchical modeling of dilute, suspended-sediment transport in open channels, *Environ. Fluid Mech.*, 9, 207, doi:10.1007/s10652-008-9091-6, 2009.
- Booker, D. J., Sear, D. A., and Payne, A. J.: Modelling three-dimensional flow structures and patterns of boundary shear stress in a natural pool-riffle sequence, *Earth Surf. Proc. Land.*, 26, 553–576, 2001.
- Bouchut, F. and Westdickenberg, M.: Gravity-driven shallow water models for arbitrary topography, *Commun. Math. Sci.*, 2, 359–389, 2004.
- Bouchut, F., Mangeney-Castelnau, A., Perthame, B., and Vilotte, J.-P.: A new model of Saint-Venant and Savage-Hutter type for gravity driven shallow water flows, *Comptes-Rendus de l'Académie des Sciences de Paris*, 336, 531–536, 2003.
- Bounvilay, B.: Transport velocities of bedload particles in rough open channels flows, PhD thesis, Department of Civil Engineering, Colorado State University, USA, 2003.
- Boussinesq, J.: Essai sur la théorie des eaux courantes, *Mémoires à l'Académie des Sciences*, T23–24, 1–680, 1877.
- Bracken, L. J., Wainwright, J., Ali, G. A., Tetzlaff, D., Smith, M. W., Reaney, S. M., and Roy, A. G.: Concepts of hydrological connectivity: research approaches, pathways and future agendas, *Earth-Sci. Rev.*, 119, 17–34, 2013.
- Bridgman, P. W.: *Dimensional Analysis*, Yale University Press, New Haven, 1922.
- Bridgman, P. W.: *Dimensional Analysis*, Yale Paperbound, New Haven, 113 pp., 1963.
- Brinkman, H. C.: A calculation of the viscous force exerted by a flowing fluid on a dense swarm of particles. *Appl. Sci. Res. Sect. A*, 1, 27 pp., 1947.
- Buckingham, E.: On physically similar systems; illustrations of the use of dimensional equations, *Phys. Rev.*, 4, 345–376, 1914.
- Bucur, D., Feireisl, E., Necasova, S., and Wolf, J.: On the asymptotic limit of the Navier–Stokes system on domains with rough boundaries, *J. Differ. Equations*, 244, 2890–2908, 2008.
- Bucur, D., Feireisl, E., and Necasova, S.: Boundary behavior of viscous fluids: influence of wall roughness and friction-driven boundary conditions, *Arch. Ration. Mech. An.*, 197, 117–138, 2010.
- Buffington, J. M. and Montgomery, D. R.: A systematic analysis of eight decades of incipient motion studies, with special reference to gravel-bedded rivers, *Water Resour. Res.*, 33, 1993–2029, 1997.
- Burguete, J., Garcia-Navarro, P., and Murillo, J.: Friction-term Discretization and limitation to preserve stability and conservation in the 1D shallow-water model: application to unsteady irrigation and river flow, *Int. J. Numer. Meth. Fl.*, 58, 403–425, 2008.
- Camacho, L. A. and Lees, M. J.: Multilinear discrete lag-cascade model for channel routing, *J. Hydrol.*, 226, 30–47, 1999.
- Campisano, A., Creaco, E., and Modica, C.: Experimental and numerical analysis of the scouring effects of flushing waves on sediment deposits, *J. Hydrol.*, 299, 324–334, 2004.
- Canovaro, F. and Solari, L.: Dissipative analogies between a schematic macro-roughness arrangement and step-pool morphology, *Earth Surf. Proc. Land.*, 32, 1628–1640, 2007.
- Cao, Z., Pender, G., Wallis, S., and Carling, P.: Computational dam-break hydraulics over erodible sediment bed, *J. Hydraul. Eng.-ASCE*, 130, 689–703, 2004.
- Carlier, M.: *Hydraulique générale et appliquée*, Eyrolles, Paris, 565 pp., 1980.
- Carollo, F. G., Ferro, V., and Termini, D.: Analyzing turbulence intensity in gravel bed channels, *J. Hydraul. Eng.-ASCE*, 131, 1050–1061, 2005.
- Casado-Diaz, J., Fernandez-Cara, E., and Simon, J.: Why viscous fluids adhere to rugose walls: a mathematical explanation, *J. Differ. Equations*, 189, 526–537, 2003.
- Cassan, L. and Belaud, G.: Experimental and numerical investigation of flow under sluice gates, *J. Hydraul. Eng.-ASCE*, 138, 367–373, 2012.
- Cassan, L., Belaud, G., Baume, J., and Dejean, C.: Seasonal Variation of Velocity Fields in Lined Channels: Impact on Flow Measurement, World Environmental and Water Resources Congress, 20–22 May 2012, Albuquerque, New Mexico, USA, 2188–2197, doi:10.1061/9780784412312.219, 2012.
- Cimorelli, L., Cozzolino, L., D'Aniello, A., Morlando, F., Pianese, D., and Singh, V. P.: A new semi-Lagrangian routing procedure for constituent transport in steady and unsteady flow velocity fields, *J. Hydrol.*, 538, 216–230, 2016.
- Chahinian, N., Moussa, R., Andrieux, P., and Voltz, M.: Comparison of infiltration models to simulate flood events at the field scale, *J. Hydrol.*, 306, 191–214, 2005.
- Chanson, H.: Comparison of energy dissipation between nappe and skimming flow regimes on stepped chutes, *J. Hydraul. Res.*, 32, 213–218, 1994a.
- Chanson, H.: Hydraulics of skimming flow over stepped channels and spillways, *J. Hydraul. Res.*, 32, 445–460, 1994b.
- Chanson, H.: *The Hydraulics of Stepped Chutes and Spillways*, A. A. Balkema, Brookfield, Vt., 384 pp., 2001.
- Charlier, J.-B.: Fonctionnement et modélisation hydrologique d'un petit bassin versant cultivé en milieu volcanique tropical, Thèse de Doctorat, Université de Montpellier 2, Montpellier, France, 246 pp., 2007.
- Charlier, J.-B., Cattani, P., Voltz, M., and Moussa, R.: Transport of a nematicide in surface and ground waters in a tropical volcanic catchment, *J. Environ. Qual.*, 38, 1031–1041, 2009.
- Charpin, J. P. F. and Myers, T. G.: Modelling thin film flow with erosion and deposition, *Adv. Water Resour.*, 28, 761–722, 2005.
- Charru, F.: Selection of the ripple length on a granular bed sheared by a liquid flow, *Phys. Fluids*, 18, 121508, doi:10.1063/1.2397005, 2006.
- Charru, F., Mouilleron-Arnould, H., and Eiff, O.: Erosion and deposition of particles on a bed sheared by a viscous flow, *J. Fluid Mech.*, 519, 59–80, 2004.
- Chartrand, S. M. and Whiting, P. J.: Alluvial architecture in headwater streams with special emphasis on step-pool topography, *Earth Surf. Proc. Land.*, 25, 583–600, 2000.



- Chen, C. L.: Momentum and energy coefficients based on power-law velocity profile, *J. Hydraul. Eng.-ASCE*, 118, 1571–1584, 1992.
- Chen, R. C. and Wu, J. L.: The flow characteristics between two interactive spheres, *Chem. Eng. Sci.*, 55, 1143–1158, 2000.
- Chiari, M.: Numerical modelling of bedload transport in torrents and mountain streams, PhD thesis, University of natural resources and applied life sciences, Vienna, Austria, 212 pp., 2008.
- Chin, A.: The morphologic structure of step-pools in mountain streams, *Geomorphology*, 27, 191–204, 1999.
- Chin, A. and Wohl, E.: Toward a theory for step pools in stream channels, *Prog. Phys. Geog.*, 29, 275–296, 2005.
- Chinnarasri, C. and Wongwise, S.: Flow patterns and energy dissipation over various stepped chutes, *J. Irrig. Drain. E.-ASCE*, 132, 70–76, 2006.
- Choi, G. W. and Molinas, A.: Simultaneous solution algorithm for channel network modelling, *Water Resour. Res.*, 29, 321–328, 1993.
- Chow, V. T.: *Open-Channel Hydraulics*, McGraw Hill, New York, 680 pp., 1959.
- Chua, L. H. C. and Wong, T. S. W.: Improving event-based rainfall-runoff modeling using a combined artificial neural network-kinematic wave approach, *J. Hydrol.*, 390, 92–107, 2010.
- Chua, L. H. C. and Wong, T. S. W.: Runoff forecasting for an asphalt plane by Artificial Neural Networks and comparisons with kinematic wave and autoregressive moving average models, *J. Hydrol.*, 397, 191–201, 2011.
- Chua, L. H. C., Wong, T. S. W., and Sriramula, L. K.: Comparison between kinematic wave and artificial neural network models in event-based runoff simulation for an overland plane, *J. Hydrol.*, 357, 337–348, 2008.
- Church, M.: Geomorphic thresholds in riverine landscapes, *Freshwater Biol.*, 47, 541–557, 2002.
- Church, M. and Zimmermann, A.: Form and stability of step-pool channels: research progress, *Water Resour. Res.*, 43, W03415, doi:10.1029/2006WR005037, 2007.
- Cimorelli, L., Cozzolino, L., Della Morte, R., Pianese, D., and Singh, V. P.: A new frequency domain analytical solution of a cascade of diffusive channels for flood routing, *Water Resour. Res.*, 51, 2393–2411, 2015.
- Colebrook, C. F. and White, C. M.: Experiments with fluid friction in roughened pipes, *P. Roy. Soc. Lond. A Mat.*, 161, 367–381, 1937.
- Coleman, N. L.: A theoretical and experimental study of drag and lift forces acting on a sphere resting on a hypothetical streambed, in: *Proceedings of 12th IAHR Congress, Int. Assoc. of Hydraul. Eng. and Res.*, Madrid, 3, 185–192, 1967.
- Colombini, M.: A decade's investigation of the stability of erodible stream beds, *J. Fluid Mech.*, 756, 1–4, 2014.
- Cooper, J. R., Aberle, J., Koll, K., and Tait, S. J.: Influence of relative submergence on spatial variance and form-induced stress of gravel-bed flows, *Water Resour. Res.*, 49, 5765–5777, 2013.
- Croke, J. and Mockler, S.: Gully initiation and road-to-stream linkage in a forested catchment, south-eastern Australia, *Earth Surf. Proc. Land.*, 26, 205–217, 2001.
- Cunge, J. A.: On the subject of a flood propagation computation method (Muskingum method), *J. Hydraul. Res.*, 7, 205–230, 1969.
- Cunge, J. A., Holly, F. M., and Verwey, A.: *Practical aspects of computational river hydraulics*, Pitman Advanced Publishing Program, London, 420 pp., 1980.
- Daluz Vieira, J. H.: Conditions governing the use of approximations for the Saint-Venant equations for shallow water flow, *J. Hydrol.*, 60, 43–58, 1983.
- Darcy, H.: *Recherches expérimentales relatives au mouvement de l'eau dans les tuyaux*, Mallet-Bachelier, Paris, 268 pp. and atlas, 1857 (in French).
- Davies, A. G., Ribberink, J. S., Temperville, A., and Zyserman, J. A.: Comparisons between sediment transport models and observations made in wave and current flows above plane beds, *Coast. Eng.*, 31, 163–198, 1997.
- Day, T. J.: A study of the transport of graded sediments, HRS Wallingford, Report No. IT190, April, 10 pp., 1980.
- de Chézy, A.: *Mémoire sur la vitesse de l'eau conduite dans une rigole donnée*, Fonds Ancien de l'Ecole Nationale des Ponts et Chaussées – No. 847, reprinted in: *Annales des Ponts et Chaussées*, 60, 1921, 1775.
- de Marsily, G.: *Quantitative hydrogeology*, Academic Press, Inc., Orlando, FL, USA, 464 pp., 1986.
- de Marsily, G.: On the use of models in hydrology (free opinion), *Revue des Sciences de l'Eau*, 7, 219–234, 1994.
- de Roo, A. P. J., Wesseling, C. G., and Ritsema, C. J.: LISEM: a single event physically-based hydrologic and soil erosion model for drainage basins. I: Theory, input and output, *Hydrol. Process.*, 10, 1107–1117, 1996.
- de Saint-Venant, A. J.-C. B.: *Théorie du mouvement non permanent des eaux, avec application aux crues des rivières et à l'introduction des marées dans leur lit*, *Comptes-Rendus de l'Académie des Sciences*, 73, 147–154 and 237–240, 1871.
- Devauchelle, O., Josserand, C., Lagrée, P.-Y., and Zaleski, S.: Morphodynamic modelling of erodible laminar channels, *Phys. Rev. E*, 76, 056318, doi:10.1103/PhysRevE.76.056318, 2007.
- Devauchelle, O., Malverti, L., Lajeunesse, E., Josserand, C., Lagrée, P.-Y., and Métivier, F.: Rhomboid beach pattern: a laboratory investigation, *J. Geophys. Res.*, 115, F02017, doi:10.1029/2009JF001471, 2010.
- Dey, S. and Papanicolaou, A.: Sediment threshold under stream flow: A state-of-the-art review, *KSCE J. Civ. Eng.*, 12, 45–60, 2008.
- Dimitriadis, P., Tegos, A., Oikonomou, A., Pagana, V., Koukouvinos, A., Mamassis, N., Koutsoyiannis, D., and Efstratiadis, A.: Comparative evaluation of 1D and quasi-2D hydraulic models based on benchmark and real-world applications for uncertainty assessment in flood mapping, *J. Hydrol.*, 534, 478–492, 2016.
- Dittrich, A. and Koll, K.: Velocity field and resistance of flow over rough surfaces with large and small relative roughness, *Int. J. Sediment Res.*, 12, 21–33, 1997.
- Drake, T. G., Shreve, R. L., Dietrich, W. E., Whiting, P. J., and Leopold, L. B.: Bedload transport of fine gravel observed by motion picture photography, *J. Fluid Mech.*, 192, 193–217, 1988.
- Drew, D. A.: Mathematical modelling of two-phase flow, *Annu. Rev. Fluid Mech.*, 15, 261–291, 1983.
- Du Boys, D.: *Le Rhône et les rivières à lit affouillables*, *Annales des Ponts et Chaussées, Série*, 5, 141–195, 1879.
- Du Buat, P.: *Principes d'hydraulique et de pyrodynamique vérifiés par un grand nombre d'expériences faites par ordre du gouvernement*, Firmin Didot Ed., Paris, 1779.

- Dunkerley, D.: Determining friction coefficients for interrill flows: the significance of flow filaments and backwater effects, *Earth Surf. Proc. Land.*, 28, 475–491, 2003.
- Dunkerley, D.: Flow threads in surface run-off: implications for the assessment of flow properties and friction coefficients in soil erosion and hydraulics investigations, *Earth Surf. Proc. Land.*, 29, 1011–1026, 2004.
- Egiazaroff, I. V.: Calculation of nonuniform sediment concentrations, *J. Hydr. Eng. Div.-ASCE*, 91, 225–247, 1965.
- Einstein, A.: Eine neue Bestimmung der Moleküldimensionen, *Ann. Phys.*, 19, 289–306, 1906.
- Einstein, H. A.: The bed-load function for sediment transportation in open channel flows, US Department of Agriculture, Soil Conservation Service, Technical Bulletin No. 1026, 74 pp., 1950.
- Einstein, H. A. and Banks, R. B.: Fluid resistance of composite roughness, *EOS T. Am. Geophys. Un.*, 31, 603–610, 1950.
- Elga, S., Jan, B., and Okke, B.: Hydrological modelling of urbanized catchments: A review and future directions, *J. Hydrol.*, 529, 62–81, 2015.
- Elghobashi, S.: Particle-laden turbulent flows: direct simulation and closure model, *Appl. Sci. Res.*, 48, 301–314, 1991.
- Elghobashi, S.: On predicting particle-laden turbulent flows, *Appl. Sci. Res.*, 52, 309–329, 1994.
- Elhanafy, H., Copeland, G. J. M., and Gejadze, I. Y.: Estimation of predictive uncertainties in flood wave propagation in a river channel using adjoint sensitivity analysis, *Int. J. Numer. Meth. Fl.*, 56, 1201–1207, 2008.
- Emmanuel, I., Andrieu, H., Leblois, E., Janey, N., and Payrastre, O.: Influence of rainfall spatial variability on rainfall–runoff modelling: Benefit of a simulation approach?, *J. Hydrol.*, 531, 337–348, 2015.
- Emmett, W. W.: The hydraulics of overland flow on hillslopes, United States Geological Survey, Professional Paper 662-A, US Government Printing Office, Washington, DC, 1970.
- Engelund, F. and Fredsoe, J.: Sediment transport model for straight alluvial channels, *Nord. Hydrol.*, 7, 293–306, 1976.
- Exner, F. M.: Über die Wechselwirkung zwischen Wasser und Geschiebe in Flüssen, *Sitzungsberichte der kaiserlichen Akademie der Wissenschaften Wien, Abteilung IIa*, 134, 165–205, 1925.
- Fan, P. and Li, J. C.: Diffusive wave solutions for open channel flows with uniform and concentrated lateral inflow, *Adv. Water Resour.*, 29, 1000–1019, 2006.
- Feng, Z. G. and Michaelides, E. E.: Interparticle forces and lift on a particle attached to a solid boundary in suspension flow, *Phys. Fluids*, 14, 49–60, 2002.
- Ferguson, R.: Flow resistance equations for gravel- and boulder-bed streams, *Water Resour. Res.*, 43, W05427, doi:10.1029/2006WR005422, 2007.
- Fernandez-Luque, R. and van Beek, R.: Erosion and Transport of Bed-Load Sediment, *J. Hydraul. Res.*, 14, 127–144, 1976.
- Fernando, H. J. S. (Ed.): Environmental Fluid Dynamics: A Brief Introduction, in: *Handbook of Environmental Fluid Dynamics*, CRC Press, New York, Volume 1: Overview and Fundamentals, 696 pp., 2012.
- Ferrick, M. G.: Analysis of wave types, *Water Resour. Res.*, 21, 209–212, 1985.
- Ferro, V.: Flow resistance in gravel-bed channels with large-scale roughness, *Earth Surf. Proc. Land.*, 28, 1325–1339, 2003.
- Foster, G. R. and Meyer, L. D.: A closed-form soil erosion equation for upland areas, in: *Sedimentation*, edited by: Shen, H. W., Colorado State University, Fort Collins, CO, 12.1–12.19, 1972.
- Fourier, J. B.: *Théorie analytique de la chaleur*, Chez Firmin Didot, Père et Fils, Paris, 1822.
- Fovet, O., Litrico, X., Belaud, G., and Genthon, O.: Adaptive control of algae detachment in regulated canal networks, *J. Hydroinform.*, 15, 321–334, 2013.
- French, R. H.: *Open-channel hydraulics*, New York, McGraw-Hill, 705 pp., 1985.
- Froude, W.: Observations and suggestions on the subject of determining by experiment the resistance of ships, Correspondence with the Admiralty, Chelston Cross, December 1868, reprinted in: *The papers of William Froude*, The Institution of Naval Architects, London, 1955, 120–128, 1868.
- Gao, P. and Abrahams, A. D.: Bedload transport resistance in rough open-channel flows, *Earth Surf. Proc. Land.*, 29, 423–435, 2004.
- Garcia, M. and Parker, G.: Experiments on the entrainment of sediment into suspension by a dense bottom current, *J. Geophys. Res.*, 98, 4793–4807, 1993.
- Gaur, M. L. and Mathur, B. S.: Modeling event-based temporal variability of flow resistance coefficient, *J. Hydrol. Eng.*, 8, 266–277, 2003.
- Gejadze, I. Y. and Copeland, G. J. M.: Open boundary control problem for Navier–Stokes equations including a free surface: adjoint sensitivity analysis, *Comput. Math. Appl.*, 52, 1243–1268, 2006.
- Gerard-Varet, D. and Masmoudi, N.: Relevance of the slip condition for fluid flows near an irregular boundary, *Commun. Math. Phys.*, 295, 99–137, 2010.
- Gerbeau, J.-F. and Perthame, B.: Derivation of a viscous Saint-Venant system for laminar shallow water; numerical validation, *Discrete Cont. Dyn.-B*, 1, 89–102, 2001.
- Ghavasieh, A.-R., Poulard, C., and Paquier, A.: Effect of roughened strips on flood propagation: assessment on representative virtual cases and validation, *J. Hydrol.*, 318, 121–137, 2001.
- Gimenez, R. and Govers, G.: Interaction between bed roughness and flow hydraulics in eroding rills, *Water Resour. Res.*, 37, 791–799, 2001.
- Gimenez, R., Planchon, O., Silvera, N., and Govers, G.: Longitudinal velocity patterns and bed morphology interaction in a rill, *Earth Surf. Proc. Land.*, 29, 105–114, 2004.
- Gironás, J., Niemann, J. D., Roesner, L. A., Rodriguez, F., and Andrieu, H.: A morpho-climatic instantaneous unit hydrograph model for urban catchments based on the kinematic wave approximation, *J. Hydrol.*, 377, 317–334, 2009.
- Gioia, G. and Bombardelli, F. A.: Scaling and similarity in rough channel flows, *Phys. Rev. Lett.*, 88, 014501, doi:10.1103/PhysRevLett.88.014501, 2001.
- Govers, G.: Evaluation of transporting capacity formulae for overland flow, in: *Overland Flow Hydraulics and Erosion Mechanics*, edited by: Parsons, A. J. and Abrahams, A. D., UCL Press, London, 243–273, 1992.
- Grant, G. E.: Critical flow constrains flow hydraulics in mobile-bed streams: a new hypothesis, *Water Resour. Res.*, 33, 349–358, 1997.
- Grant, G. E., Swanson, F. J., and Wolman, M. G.: Pattern and origin of stepped-bed morphology in high-gradient streams, *Western Cascades, Oregon*, *Geol. Soc. Am. Bull.*, 102, 340–352, 1990.

- Gregoretti, C., Degetto, M., and Boreggio, M.: GIS-based cell model for simulating debris flow runout on a fan, *J. Hydrol.*, 534, 326–340, 2016.
- Gresho, P. M. and Sani, R. L.: *Incompressible Flow and the Finite Element Method*, John Wiley & Sons, Inc., New York, NY, USA, 1998.
- Guinot, V. and Cappelaere, B.: Sensitivity analysis of 2D steady-state shallow water flow. Application to the surface flow model calibration, *Adv. Water Resour.*, 32, 540–560, 2009.
- Gumiere, S. J., Le Bissonnais, Y., Raclot, D., and Cheviron, B.: Vegetated filter effects on sedimentological connectivity of agricultural catchments in erosion modelling: a review, *Earth Surf. Proc. Land.*, 36, 3–19, 2011a.
- Gumiere, S. J., Raclot, D., Cheviron, B., Davy, G., Louchart, X., Fabre, J. C., Moussa, R., and Le Bissonnais, Y.: MHYDAS-Erosion: a distributed single-storm water erosion model for agricultural catchment, *Hydrol. Process.*, 25, 1717–1728, 2011b.
- Hairsine, P. B. and Rose, C. W.: Modeling water erosion due to overland flow using physical principles. 1. Sheet flow, *Water Resour. Res.*, 28, 237–243, 1992a.
- Hairsine, P. B. and Rose, C. W.: Modeling water erosion due to overland flow using physical principles. 2. Rill flow, *Water Resour. Res.*, 28, 245–250, 1992b.
- Hallema, D. and Moussa, R.: A model for distributed GIUH-based flow routing on natural and anthropogenic hillslopes, *Hydrol. Process.*, 28, 4877–4895, doi:10.1002/hyp.9984, 2013.
- Happel, J. and Brenner, H.: *Low Reynolds Number Hydrodynamics*, Englewood Cliffs, Prentice Hall, NJ, 1965.
- Härtel, C.: Turbulent flows: direct numerical simulation and large-eddy simulation, in: *Handbook of Computational Fluid Mechanics*, edited by: Peyret R., Elsevier, New York, 283–338, 1996.
- Hauke, G.: A stabilized finite element method for the Saint-Venant equations with application to irrigation, *Int. J. Numer. Meth. Fl.*, 38, 963–984, 2002.
- Hayami, S.: On the propagation of flood waves, *Disaster Prevention Research Institute Bulletin*, 1, 1–16, 1951.
- Henderson, F. M.: *Open Channel Hydraulics*, MacMillan and Co., New York, 1966.
- Hénine, H., Nédélec, Y., and Ribstein, P.: Coupled modelling of the effect of overpressure on water discharge in a tile drainage system, *J. Hydrol.*, 511, 39–48, 2014.
- Hessel, R.: Consequences of hyperconcentrated flow for process-based soil erosion modelling on the Chinese Loess Plateau, *Earth Surf. Proc. Land.*, 31, 1100–1114, 2006.
- Hessel, R., Jetten, V., and Ganghui, Z.: Estimating Manning's  $n$  for steep slopes, *Catena*, 54, 77–91, 2003.
- Hino, M.: Turbulent flows with suspended particles, *J. Hydr. Eng. Div.-ASCE*, 89, 161–185, 1963.
- Hirano, M.: On phenomena of river-bed lowering and armouring below reservoirs, presented at: 14th Hydraulics Lecture Meeting, Civ. Eng. Assoc. Hydraul. Comm., Tokyo, 13–14 February 1970.
- Hjulström, F.: Studies of the morphological activity of rivers as illustrated by the river Fyris, *Bulletin of the Geology Institute of Uppsala*, 25, 221–527, 1935.
- Hogarth, W. L., Parlange, J.-Y., Rose, C. W., Fuentes, C., Haverkamp, R., and Walter, M. T.: Interpolation between Darcy–Weisbach and Darcy for laminar and turbulent flows, *Adv. Water Resour.*, 28, 1028–1031, 2005.
- Holden, J., Kirkby, M. J., Lane, S. N., Milledge, D. G., Brookes, C. J., Holden, V., and McDonald, A. T.: Overland flow velocity and roughness properties in peatlands, *Water Resour. Res.*, 44, W06415, doi:10.1029/2007WR006052, 2008.
- Hornberger, G. M. and Boyer, E. W.: Recent advances in watershed modelling. US National report to the IUGG 1991–1994, *Rev. Geophys.*, 33, Supplement S2, 949–957, 1995.
- Horritt, M. S. and Bates, P. D.: Evaluation of 1D and 2D numerical models for predicting river flood inundation, *J. Hydrol.*, 268, 87–99, 2002.
- Horton, R. E.: Erosional development of streams and their drainage basins: hydrological approach to quantitative morphology, *Bull. Geol. Soc. Am.*, 56, 275–370, 1945.
- Hould-Gosselin, G., Rousseau, A. N., Gumiere, S. J., Hallema, D. W., Ratté-Fortin, C., Thériault, G., and van Bochove, E.: Modeling the sediment yield and the impact of vegetated filters using an event-based soil erosion model – a case study of a small Canadian watershed. *Hydrol. Process.*, 30, 2835–2850, doi:10.1002/hyp.10817, 2016.
- Howard, A. D.: A detachment-limited model of drainage basin evolution, *Water Resour. Res.*, 30, 2261–2285, 1994.
- Hromadka, T. V. and De Vries, J. J. (1988). Kinematic wave routing and computational error, *J. Hydraul. Eng.-ASCE*, 114, 207–217, 1988.
- Ikeda, S.: Incipient motion of sand particles on side slopes, *J. Hydraul. Eng.-ASCE*, 108, 95–114, 1982.
- Iwagaki, Y.: Fundamental studies on the runoff analysis by characteristics, *Disaster Prevention Research Institute Bulletin*, Kyoto, 10, 25 pp., 1955.
- Izumi, N. and Parker, G.: Linear stability of channel inception: downstream-driven theory, *J. Fluid Mech.*, 283, 341–363, 1995.
- Jäger, W. and Mikelić, A.: On the roughness-induced effective boundary conditions for an incompressible viscous flow, *J. Differ. Equations*, 170, 96–122, 2001.
- Jäger, W. and Mikelić, A.: Couette flow over a rough boundary and drag reduction, *Commun. Math. Phys.*, 232, 429–455, 2003.
- Jain, M. K. and Singh, V. P.: DEM-based modelling of surface runoff using diffusive wave equation, *J. Hydrol.*, 302, 107–126, 2005.
- Jansons, K. M.: Determination of the macroscopic (partial) slip boundary condition for a viscous flow over a randomly rough surface with a perfect slip microscopic boundary condition, *Phys. Fluids*, 31, 15–17, 1988.
- Järvelä, J.: Determination of flow resistance caused by non-submerged woody vegetation, *International Journal of River Basin Management*, 2, 61–70, 2004.
- Järvelä, J.: Effect of flexible vegetation on flow structure and resistance, *J. Hydrol.*, 307, 233–241, 2005.
- Jetten, V., de Roo, A., and Favis-Mortlock, D.: Evaluation of field-scale and catchment-scale soil erosion models, *Catena*, 37, 521–541, 1999.
- Jetten, V., Govers, G., and Hessel, R.: Erosion models: quality of spatial predictions, *Hydrol. Process.*, 17, 887–900, 2003.
- Jha, S. K. and Bombardelli, F. A.: Two-phase modelling of turbulence in dilute sediment-laden, open-channel flows, *Environ. Fluid Mech.*, 9, 237–266, 2009.
- Johnson, R. W.: *Handbook of fluid dynamics*, CRC Press, Boca Raton, FL, USA, 1952 pp., 1998.
- Julien, P. Y.: *Erosion and sedimentation*, Cambridge, UK, 2010.

- Julien, P. Y. and Bounvilay, B.: Velocity of rolling bed load particles, *J. Hydraul. Eng.-ASCE*, 139, 177–186, 2013.
- Julien, P. Y. and Simons, D. B.: Sediment transport capacity of overland flow, *Transactions of the American Society of Agricultural Engineers*, 28, 755–762, 1985.
- Katopodes, N. D.: On zero-inertia and kinematic waves, *J. Hydraul. Eng.-ASCE*, 108, 1380–1385, 1982.
- Katopodes, N. D. and Bradford, S. F.: Mechanics of overland flow, *Proceedings of the International Workshop on Numerical Modelling of Hydrodynamic Systems*, Zaragoza, Spain, 21–24 June 1999.
- Keshavarzy, A. and Ball, J. E.: Analysis of the characteristics of rough bed turbulent shear stresses in an open channel, *Stoch. Hydrol. Hydraul.*, 11, 193–210, 1997.
- Keskin, M. E. and Agiralioğlu, N.: A simplified dynamic model for flood routing in rectangular channels, *J. Hydrol.*, 202, 302–314, 1997.
- Keulegan, G. H.: Laws of turbulent flow in open channels, paper RP1151, *Journal of Research of the National Bureau of Standards*, 21, 707–741, 1938.
- Kidanemariam, A. G. and Uhlmann, M.: Direct numerical simulation of pattern formation in subaqueous sediment, *J. Fluid Mech.*, 750, R2, doi:10.1017/jfm.2014.284, 2014.
- Kim, J. and Ivanov, V.: On the nonuniqueness of sediment yield at the catchment scale: the effects of soil antecedent conditions and surface shield, *Water Resour. Res.*, 50, 1025–1045, 2014.
- Kim, J. and Ivanov, V.: A holistic, multi-scale dynamic downscaling framework for climate impact assessments and challenges of addressing finer-scale watershed dynamics, *J. Hydrol.*, 522, 645–660, 2015.
- Kim, J., Moin, P., and Moser, R.: Turbulence statistics in fully-developed channel flow at low Reynolds number, *J. Fluid Mech.*, 177, 133–166, 1987.
- Kim, J., Ivanov, V. Y., and Katopodes, N. D.: Hydraulic resistance to overland flow on surfaces with partially submerged vegetation, *Water Resour. Res.*, 48, W10540, doi:10.1029/2012WR012047, 2012.
- King, H. W. and Brater, E. F.: *Handbook of Hydraulics*, 5th Edn., McGraw-Hill Book Company, New York, 1963.
- Kinnell, P.: Why the universal soil loss equation and the revised version of it do not predict erosion well, *Invited Commentary in Hydrological Processes*, 19, 851–854, 2005.
- Kirkby, M. J.: Tests of the random network model, and its application to basin hydrology, *Earth Surface Processes*, 1, 197–212, 1976.
- Kirkby, M. J.: *Hillslope Hydrology*, John Wiley & Sons, Chichester, UK, 389 pp., 1978.
- Kirkby, M. J.: The stream head as a significant geomorphic threshold, in: *Threshold in Geomorphology*, edited by: Coates, D. R. and Vitek, J. D., George Allen and Unwin, London, 53–73, 1980.
- Kirkby, M. J.: Sediment travel distance as an experimental and model variable in particulate movement, in: *Erosion, Transport and Deposition Processes*, edited by: Bork, H.-R., de Ploey, J., and Schick, A. P., *Catena Supplement*, 19, 111–128, 1991.
- Kirkby, M. J.: An erosion-limited hillslope evolution model, in: *Functional Geomorphology: Landform Analysis and Models*, edited by: Schmidt, K.-H., and de Ploey, J., *Catena Supplement*, 23, 157–187, 1992.
- Kirstetter, G., Hub, J., Delestre, O., Darboux, F., Lagrée, P. Y., Popinet, S., Fullana, J. M., and Jossierand, C.: Modeling rain-driven overland flow: Empirical versus analytical friction terms in the shallow water approximation, *J. Hydrol.*, 536, 1–9, 2016.
- Klemeš, V.: Dilletantism in hydrology: Transition or destiny?, *Water Resour. Res.*, 22, 177–188, 1986.
- Kline, S. J., Reynolds, W. C., Schraub, F. A., and Runstadler, P. W.: The structure of turbulent boundary layers, *J. Fluid Mech.*, 30, 741–773, 1967.
- Kneller, B. and Buckee, C.: The structure and fluid mechanics of turbidity currents: a review of some recent studies and their geological implications, *Sedimentology*, 47, 62–94, 2001.
- Knisel, W. G.: Creams, a field scale model for chemicals, runoff and erosion from agricultural management systems, U.C.R. Report USDA no. 26, 1980.
- Koomey, J., Berard, S., Sanchez, M., and Wong, H.: Implications of historical trends in the electrical efficiency of computing, *IEEE Ann. Hist. Comput.*, 33, 46–54, 2010.
- Koussis, A. D.: Theoretical estimation of flood routing parameters, *J. Hydr. Eng. Div.-ASCE*, 104, 109–115, 1978.
- Kramer, C. and Papanicolaou, A.: The Effects of Relative Submergence on Cluster Formation in Gravel Bed Streams, *Impacts of Global Climate Change*, 1–12, 2005.
- Kuchment, L. S.: *Matematicheskoye modelirovaniye rechnogo stoka (Mathematical Models of River Flow. Gidrometeoizdat, Leningrad, 190 pp., 1972 (in Russian).*
- Laflen, J. M., Lane, L. J., and Foster, G. R.: A new generation in erosion-prediction technology, *J. Soil Water Conserv.*, 46, 34–38, 1991.
- Lagrée, P.-Y.: A triple-deck model of ripple formation and evolution, *Phys. Fluids*, 15, 2355–2368, 2003.
- Lajeunesse, E., Malverti, L., Lancien, P., Armstrong, L., Métivier, F., Coleman, S., Smith, C. E., Davies, T., Cantelli, A., and Parker, G.: Fluvial and submarine morphodynamics of laminar and near-laminar flows, *Sedimentology*, 57, 1–26, 2010.
- Lamarre, H. and Roy, A.: The role of morphology on the displacement of particles in a step-pool river system, *Geomorphology*, 99, 270–279, 2008.
- Lamb, M. P., Dietrich, W. E., and Venditti, J. G.: Is the critical Shields stress for incipient sediment motion dependent on channel-bed slope?, *J. Geophys. Res.*, 113, F02008, doi:10.1029/2007JF000831, 2008a.
- Lamb, M. P., Dietrich, W. E., and Sklar, L. S.: A model for fluvial bedrock incision by impacting suspended and bed load sediment, *J. Geophys. Res.*, 113, F03025, doi:10.1029/2007JF000915, 2008b.
- Lane, L. and Woolhiser, D.: Simplifications of watershed geometry affecting simulation of surface runoff, *J. Hydrol.*, 35, 173–190, 1977.
- Lane, S. N., Richards, K. S., and Chandler, J. H.: Application of distributed sensitivity analysis to a model of turbulent open-channel flow in a natural river channel, *Proc. R. Soc. Lon. Ser.-A*, 447, 49–63, 1994.
- Langhaar, H. L.: *Dimensional Analysis and the Theory of Models*, Wiley, New York, 166 pp., 1951.
- Lawless, M. and Robert, A.: Scales of boundary resistance in coarse-grained channels, turbulent velocity profiles and implications, *Geomorphology*, 39, 221–238, 2001.

- Lawrence, D. S. L.: Macroscale surface roughness and frictional resistance in overland flow, *Earth Surf. Proc. Land.*, 22, 365–382, 1997.
- Lawrence, D. S. L.: Hydraulic resistance in overland flow during partial and marginal surface inundation: experimental observations and modeling, *Water Resour. Res.*, 36, 2381–2393, 2000.
- Leal, L. G.: Particle motions in a viscous fluid, *Annu. Rev. Fluid Mech.*, 12, 435–476, 1980.
- Leonard, A.: Energy cascade in large-eddy simulation of turbulent channel flow, *Adv. Geophys.*, 18, 237–248, 1974.
- Leopold, L. B., Bagnold, R. A., Wolman, M. G., and Brush Jr., L. M.: Flow resistance in sinuous or irregular channels, U.S. Geological Survey Professional Paper 282-C, 134 pp., 1960.
- Liggett, J. A. and Woolhiser, D. A.: Difference solutions of the shallow-water equation, *J. Hydr. Eng. Div.-ASCE*, 93, 39–71, 1967.
- Lighthill, M. J. and Whitham, G. B.: On kinematic waves, 1. Flood movement in long rivers, *P. R. Soc. A*, 229, 281–316, 1955.
- Lilburne, L.: The scale matcher: A framework for assessing scale compatibility of environmental data and models, PhD thesis, University of Otago, Dunedin, New Zealand, 392 pp., 2002.
- Lobkovsky, A. E., Orpe, A. V., Molloy, R., Kudrolli, A., and Rothman, D. H.: Erosion of a granular bed driven by laminar fluid flow, *J. Fluid Mech.*, 605, 47–58, 2008.
- Loucks, D. P. and van Beek, E.: Water Resources Systems Planning and Management – An Introduction to Methods, Models and Applications, Studies and Reports in Hydrology series, UNESCO Publishing/WL – Delft Hydraulics, 680 pp., 2005.
- Lyn, D. A.: Unsteady sediment transport modeling, *J. Hydraul. Eng.-ASCE*, 113, 1–15, 1987.
- Lyn, D. A.: Turbulence characteristics of sediment-laden flows in open channels, *J. Hydraul. Eng.-ASCE*, 118, 971–988, 1992.
- Lyn, D. A. and Altinakar, M.: St. Venant Exner equations for near-critical and transcritical flows, *J. Hydraul. Eng.-ASCE*, 128, 579–587, 2002.
- Manes, C., Pokrajac, D., Coceal, O., and McEwan, I.: On the significance of form-induced stress in rough wall turbulent boundary layers, *Acta Geophys.*, 56, 845–861, 2008.
- Mangeney, A., Bouchut, F., Thomas, N., Vilotte, J. P., and Brisseteau, M. O.: Numerical modeling of self-channeling granular flows and of their levee-channel deposits, *J. Geophys. Res.*, 112, F02017, doi:10.1029/2006JF000469, 2007.
- Manning, R.: On the flow of water in open channels and pipes, *Transactions of the Institution of Civil Engineers of Ireland*, 20, 161–207, 1871.
- Marche, F.: Derivation of a new two-dimensional viscous shallow water model with varying topography, bottom friction and capillary effects, *Eur. J. Mech. B-Fluid*, 26, 49–63, 2007.
- Mavriplis, D.: On Convergence Acceleration Techniques for Unstructured Meshes, Technical Report ICASE No. 98-44 and NASA/CR-1998-208732, Institute for Computer Applications in Science and Engineering, NASA Langley Research Center, Hampton, Virginia, 1998.
- Miedema, S. A.: Constructing the Shields curve, a new theoretical approach and its applications, WODCON XIX, Beijing China, September 2010.
- Meile, T.: Influence of macro-roughness of walls on steady and unsteady flow in a channel, PhD thesis, Ecole Polytechnique Fédérale de Lausanne, 414 pp., 2007.
- Mendoza, C. and Zhou, D.: Energetics of sediment-laden streamflows, *Water Resour. Res.*, 33, 227–234, 1997.
- Merritt, W. S., Letche, R. A., and Jakeman, A. J.: A review of erosion and sediment transport models, *Environ. Modell. Softw.*, 18, 761–799, 2003.
- Métivier, F. and Meunier, P.: Input and output flux correlations in an experimental braided stream: implications on the dynamics of the bed load transport, *J. Hydrol.*, 271, 22–38, 2003.
- Meyer-Peter, E. and Müller, R.: Formulas for bed-load transport, *Proceedings of the Second Meeting of IAHR, Stockholm*, 39–64, 1948.
- Milliman, J. D. and Syvitski, J. P. M.: Geomorphic/tectonic control of sediment discharge to the ocean: the importance of small mountainous rivers, *J. Geol.*, 100, 525–544, 1992.
- Mizanur, R. S. M. and Chaudhry, M. H.: Flood routing in channels with flood plains, *J. Hydrol.*, 171, 75–91, 1995.
- Moore, G. E.: Cramming More Components onto Integrated Circuits, *Electronics*, 114–117, 1965.
- Montgomery, D. R. and Buffington, J. M.: Channel-reach morphology in mountain drainage basins, *Geol. Soc. Am. Bull.*, 109, 596–611, 1997.
- Morgan, R. P. C., Quinton, J. N., Smith, R. E., Govers, G., Poesen, J., Auerwald, K., Chisci, G., Torri, D., and Styczen, M. E.: The European Soil Erosion Model (EUROSEM): a dynamic approach for predicting sediment transport from fields and small catchments, *Earth Surf. Proc. Land.*, 23, 527–544, 1998.
- Mosselman, E.: Modelling sediment transport and morphodynamics of gravel-bed rivers, in: *Gravel bed rivers: processes, tools, environments*, Wiley and Sons Ltd., Chichester, UK, 101–115, 2012.
- Mosselman, E. and Le, T. B.: Five common mistakes in fluvial morphodynamic modeling, *Adv. Water Resour.*, 93, 15–20, 2016.
- Moussa, R.: Analytical Hayami solution for the diffusive wave flood routing problem with lateral inflow, *Hydrol. Process.*, 10, 1209–1227, 1996.
- Moussa, R. and Bocquillon, C.: Criteria for the choice of flood-routing methods in natural channels, *J. Hydrol.*, 186, 1–30, 1996a.
- Moussa, R. and Bocquillon, C.: Algorithms for solving the diffusive wave flood routing equation, *Hydrol. Process.*, 10, 105–124, 1996b.
- Moussa, R. and Bocquillon, C.: Approximation zones of the Saint-Venant equations for flood routing with overbank flow, *Hydrol. Earth Syst. Sci.*, 4, 251–260, doi:10.5194/hess-4-251-2000, 2000.
- Moussa, R. and Bocquillon, C.: On the use of the diffusive wave for modelling extreme flood events with overbank flow in the floodplain, *J. Hydrol.*, 374, 116–135, 2009.
- Moussa, R. and Chahinian, N.: Comparison of different multi-objective calibration criteria using a conceptual rainfall-runoff model of flood events, *Hydrol. Earth Syst. Sci.*, 13, 519–535, doi:10.5194/hess-13-519-2009, 2009.
- Moussa, R., Voltz, M., and Andrieux, P.: Effects of the spatial organization of agricultural management on the hydrological behaviour of a farmed catchment during flood events, *Hydrol. Process.*, 16, 393–412, 2002.
- Moussa, R., Chahinian, N., and Bocquillon, C.: Distributed hydrological modelling of a Mediterranean mountainous catchment –

- model construction and multi-site validation, *J. Hydrol.*, 337, 35–51, 2007.
- Mügler, C., Planchon, O., Patin, J., Weill, S., Silvera, N., Richard, P., and Mouche, E.: Comparison of roughness models to simulate overland flow and tracer transport experiments under simulated rainfall at plot scale, *J. Hydrol.*, 402, 25–40, 2010.
- Mulder, T. and Alexander, J.: The physical character of subaqueous sedimentary density flows and their deposits, *Sedimentology*, 48, 269–299, 2001.
- Munier, S., Litrico, X., Belaud, G., and Malaterre, P.-O.: Distributed approximation of open-channel flow routing accounting for backwater effects, *Adv. Water Resour.*, 31, 1590–1602, 2008.
- Muñoz-Carpena, R., Parsons, J. E., and Gillian, J. W.: Modelling hydrology and sediment transport in vegetative filter strips, *J. Hydrol.*, 214, 111–129, 1999.
- Myers, T. G.: Unsteady laminar flow over a rough surface, *J. Eng. Math.*, 46, 111–126, 2003.
- Nabi, M., de Vriend, H. J., Mosselman, E., Sloff, C. J., and Shimizu, Y.: Detailed simulation of morphodynamics: 1. Hydrodynamic model, *Water Resour. Res.*, 48, W12523, doi:10.1029/2012WR011911, 2012.
- Nabi, M., de Vriend, H. J., Mosselman, E., Sloff, C. J., and Shimizu, Y.: Detailed simulation of morphodynamics: 2. Sediment pickup, transport, and deposition, *Water Resour. Res.*, 49, 4775–4791, 2013a.
- Nabi, M., de Vriend, H. J., Mosselman, E., Sloff, C. J., and Shimizu, Y.: Detailed simulation of morphodynamics: 3. Ripples and dunes, *Water Resour. Res.*, 49, 5930–5943, 2013b.
- Nakagawa, H. and Nezu, I.: Prediction of the contributions to the Reynolds stress from bursting events in open channel flows, *J. Fluid Mech.*, 80, 99–128, 1977.
- Nash, J. E. and Sutcliffe, J. V.: River flow forecasting through conceptual models, part I – A discussion of principles, *J. Hydrol.*, 10, 282–290, 1970.
- Navier, C. L. M. H.: Mémoire sur les lois du mouvement des fluides, *Mémoires de l'Académie Royale des Sciences de l'Institut de France*, 6, 389–440, 1822.
- Navier, C. L. M. H.: Sur les lois de l'équilibre et du mouvement des corps élastiques, *Mémoires de l'Académie Royale des Sciences de l'Institut de France*, 7, 375–393, 1827.
- Nearing, M. A., Nichols, M. H., Stone, J. J., Renard, K. G., and Simanton, J. R.: Sediment yields from unit-source semiarid watersheds at Walnut Gulch, *Water Resour. Res.*, 43, W06426, doi:10.1029/2006WR005692, 2007.
- Neill, C. R.: A re-examination of the beginning of movement for coarse granular bed materials, Hydraulic Research Station, Wallingford, England, Report No. 68, 37 pp., 1968.
- Nelson, J. M., Shreve, R. L., McLean, D. C., and Drake, T. G.: Role of near-bed turbulence structure in bed load transport and bed form mechanics, *Water Resour. Res.*, 31, 2071–2086, 1995.
- Nepf, H.: Drag, turbulence, and diffusion in flow through emergent vegetation, *Water Resour. Res.*, 35, 479–489, 1999.
- Nepf, H.: Hydrodynamics of vegetated channels, *J. Hydraul. Res.*, 50, 262–279, 2012.
- Newton, I.: *Philosophiæ Naturalis – Principia Mathematica*, 1st Edn., London, UK, 512 pp., 1687.
- Nezu, I. and Nakagawa, H.: Turbulence in open-channel flows, Balkema, Rotterdam, The Netherlands, 286 pp., 1993.
- Nikora, V. and Goring, D.: Flow turbulence over fixed and weakly mobile gravel beds, *J. Hydraul. Eng.-ASCE*, 126, 679–690, 2000.
- Nikora, V., Goring, D., McEwan, I., and Griffiths, G.: Spatially-averaged open-channel flow over a rough bed, *J. Hydraul. Eng.-ASCE*, 127, 123–133, 2001.
- Nikora, V., Larned, S., Nikora, N., Debnath, K., Cooper, G., and Reid, M.: Hydraulic resistance due to aquatic vegetation in small streams: field study, *J. Hydraul. Eng.-ASCE*, 134, 1326–1332, 2008.
- Nino, Y., Lopez, F., and Garcia, M.: Threshold for particle entrainment into suspension, *Sedimentology*, 50, 247–263, 2003.
- Nord, G. and Esteves, M.: The effect of soil type, meteorological forcing and slope gradient on the simulation of internal erosion processes at the local scale, *Hydrol. Process.*, 24, 1766–1780, 2010.
- Ouriémi, M., Aussillous, P., Medale, M., Peysson, Y., and Guazzelli, E.: Determination of the critical Shields number for particle erosion in laminar flow, *Phys. Fluids*, 19, 061706, doi:10.1063/1.2747677, 2007.
- Paiva, R. C. D., Collischonn, W., and Buarque, D. C.: Validation of a full hydrodynamic model for large-scale hydrologic modelling in the Amazon, *Hydrol. Process.*, 27, 333–346, 2013.
- Pan, Y., Weill, S., Ackerer, P., and Delay, F.: A coupled stream flow and depth-integrated subsurface flow model for catchment hydrology, *J. Hydrol.*, 530, 66–78, 2015.
- Paniconi, C. and Putti, M.: Physically based modeling in catchment hydrology at 50: Survey and outlook, *Water Resour. Res.*, 51, 7090–7129, 2015.
- Panton, R. L.: *Incompressible Flow*, John Wiley and Sons, New York, 780 pp., 1984.
- Paola, C., Heller, P. L., and Angevine, C. L.: The large-scale dynamics of grain-size variation in alluvial basins. I: Theory, *Basin Res.*, 4, 73–90, 1992.
- Paola, C., Straub, K., Mohrig, D., and Reinhardt, L.: The “unreasonable effectiveness” of stratigraphic and geomorphic experiments, *Earth-Sci. Rev.*, 97, 1–43, 2009.
- Papanicolaou, A. N., Diplas, P., Dancey, C. L., and Balakrishnan, M.: Surface roughness effects in near-bed turbulence: implications to sediment entrainment, *J. Eng. Mech.-ASCE*, 127, 211–218, 2001.
- Parker, G.: On the cause and characteristic scales of meandering and braiding in rivers, *J. Fluid Mech.*, 76, 457–480, 1976.
- Parker, G.: Self-formed straight rivers with equilibrium banks and mobile bed. Part 1: The sand-silt river, *J. Fluid Mech.*, 89, 109–125, 1978a.
- Parker, G.: Self-formed straight rivers with equilibrium banks and mobile bed. Part 2: The gravel river, *J. Fluid Mech.*, 89, 127–146, 1978b.
- Parker, G. and Coleman, N. L.: Simple model of sediment-laden flows, *J. Hydraul. Eng.-ASCE*, 112, 356–375, 1986.
- Parker, G., Fukushima, Y., and Pantin, H. M.: Self-accelerating turbidity currents, *J. Fluid Mech.*, 171, 145–181, 1986.
- Parsons, A. J. and Abrahams, A. D.: *Overland flow: hydraulics and erosion mechanics*, Chapman & Hall, New-York, 438 pp., 1992.
- Parsons, A. J., Wainwright, J., Abraham, A. D., and Simanton, J. R.: Distributed dynamic modelling of interrill overland flow, *Hydrol. Process.*, 11, 1833–1859, 1997.

- Parsons, A. J., Brazier, R. E., Wainwright, J., and Powell, M. E.: Scale relationships in hillslope runoff and erosion, *Earth Surf. Proc. Land.*, 31, 1384–1393, 2003.
- Parsons, A. J., Wainwright, J., Powell, D. M., Kaduk, J., and Brazier, R. E.: A conceptual model for understanding and predicting erosion by water, *Earth Surf. Proc. Land.*, 29, 1293–1302, 2004.
- Pearson, C. P.: One-dimensional flow over a plane: Criteria for kinematic wave modelling, *J. Hydrol.*, 111, 39–48, doi:10.1016/0022-1694(89)90251-5, 1989.
- Perkins, S. P. and Koussis, A. D.: Stream-aquifer interaction model with diffusive wave routing, *J. Hydraul. Eng.-ASCE*, 122, 210–218, 1996.
- Perumal, M. and Price, R. K.: A fully mass conservative variable parameter McCarthy–Muskingum method: Theory and verification, *J. Hydrol.*, 502, 89–102, 2013.
- Peyras, L., Royet, P., and Degoutte, G.: Flow and energy dissipation over stepped gabion weirs, *J. Hydraul. Eng.-ASCE*, 118, 707–717, 1992.
- Pickup, G. and Marks, A.: Regional scale sedimentation process models from airborne gamma ray remote sensing and digital elevation data, *Earth Surf. Proc. Land.*, 26, 273–293, 2001.
- Pokrajac, D., Campbell, L. J., Nikora, V., Manes, C., and McEwan, I.: Quadrant analysis of persistent spatial velocity perturbations over square-bar roughness, *Exp. Fluids*, 42, 413–423, 2007.
- Polyakov, V. O. and Nearing, M. A.: Sediment transport in rill flow under deposition and detachment conditions, *Catena*, 51, 33–43, 2003.
- Ponce, V. M.: Generalized diffusive wave equation with inertial effects, *Water Resour. Res.*, 26, 1099–1101, 1990.
- Ponce, V. M.: The Kinematic Wave Controversy, *J. Hydraul. Eng.-ASCE*, 117, 511–525, 1991.
- Ponce, V. M. and Simons, D. B.: Shallow wave propagation in open channel flow, *J. Hydr. Eng. Div.-ASCE*, 103, 1461–1476, 1977.
- Ponce, V. M., Li, R. M., and Simons, D. B.: Applicability of kinematic and diffusion models, *J. Hydr. Eng. Div.-ASCE*, 104, 353–360, 1978.
- Ponce, V. M., Lohani, A. K., and Scheyhing, C.: Analytical verification of Muskingum–Cunge routing, *J. Hydrol.*, 174, 235–241, 1996.
- Powell, D. M.: Flow resistance in gravel-bed rivers: progress in research, *Earth-Sci. Rev.*, 136, 301–338, 2014.
- Prahl, L., Holzer, A., Arlov, D., Revstedt, J., Sommerfeld, M., and Fuchs, L.: On the interaction between two fixed spherical particles, *Int. J. Multiphas. Flow*, 33, 707–725, 2007.
- Priezjev, N. and Troian, S.: Influence of periodic wall roughness on the slip behaviour at liquid/solid interfaces: molecular-scale simulations versus continuum predictions, *J. Fluid Mech.*, 554, 25–46, 2006.
- Prosser, I. P. and Rustomji, P.: Sediment transport capacity for overland flow, *Prog. Phys. Geog.*, 24, 179–193, 2000.
- Prosser, I. P., Dietrich, W. E., and Stevenson, J.: Flow resistance and sediment transport by concentrated overland flow in a grassland valley, *Geomorphology*, 13, 71–86, 1995.
- Rathburn, S. and Wohl, E.: Predicting sediment dynamics along a pool-riffle mountain channel, *Geomorphology*, 55, 111–124, 2003.
- Raupach, M. R.: Conditional statistics of Reynolds stress in rough-wall and smooth-wall turbulent boundary layers, *J. Fluid Mech.*, 108, 363–382, 1981.
- Raupach, M. R., Antonia, R. A., and Rajagopalan, S.: Rough-wall turbulent boundary layers, *Appl. Mech. Rev.*, 44, 25 pp., 1991.
- Rauws, G.: Laboratory experiments on resistance to overland flow due to composite roughness, *J. Hydrol.*, 103, 37–52, 1980.
- Rayleigh, J. W. S.: *Theory of sound*, Macmillan, London, UK, 1877.
- Reddy, K. V., Eldho, T. I., Rao, E. P., and Hengade, N.: A kinematic-wave-based distributed watershed model using FEM, GIS and remotely sensed data, *Hydrol. Process.*, 21, 2765–2777, 2007.
- Reynolds, O.: On the dynamical theory of incompressible viscous fluids and the determination of the criterion, *Philos. T. R. SOC. S.-A*, 186, 123–164, 1895.
- Riabouchinsky, D.: Méthode des variables de dimension zero et son application en aérodynamique, *L'aérophile*, 19, 407–408, 1911.
- Ribberink, J. S.: Mathematical modelling of one-dimensional morphological changes in rivers with non-uniform sediment, PhD thesis, Delft University of Technology, Delft, Netherlands, available at: <http://repository.tudelft.nl/islandora/object/uuid:bd5c1519-a71d-4752-83f7-3ebf1bb890e9?collection=research>, last access: 17 May 2016, 1987.
- Richardson, S.: On the no-slip boundary condition, *J. Fluid Mech.*, 59, 707–719, 1973.
- Risse, L. M., Nearing, M. A., Nicks, A. D., and Lafren, J. M.: Error assessment in the Universal Soil Loss Equation, *Soil Sci. Soc. Am. J.*, 57, 825–833, 1993.
- Ritchie, J. C. and McHenry, J. R.: Application of Radioactive Fallout Cesium-137 for Measuring soil erosion and sediment accumulation rates and patterns: A review, *J. Environ. Qual.*, 19, 215–233, 1990.
- Roche, N.: Modélisation du ruissellement sur surfaces rugueuses, PhD thesis, Université Joseph Fourier, Grenoble, France, 213 pp., 2006.
- Rodellar, J., Gomez, M., and Bonet, L.: Control method for on-demand operation of open-channel flow, *J. Irrig. Drain. E.-ASCE*, 119, 225–241, 1993.
- Rödi, W.: Turbulence models and their application in hydraulics – a state of the art review, *International Association for Hydraulic Research*, Delft, The Netherlands, 47 pp., 1988.
- Romanowicz, R. J., Dooge, J. C. I., and Kundzewicz, Z. W.: Moments and cumulants of linearized St. Venant equation, *Adv. Water Resour.*, 11, 92–100, 1988.
- Rousseau, M., Cerdan, O., Delestre, O., Dupros, F., James, F., and Cordier, S.: Overland flow modelling with the Shallow Water equations using a well-balanced numerical scheme: better predictions or just more complexity, *J. Hydrol. Eng.*, 20, 04015012, doi:10.1061/(ASCE)HE.1943-5584.0001171, 2015.
- Rosgen, D. L.: A classification of natural rivers, *Catena*, 22, 169–199, 1994.
- Roux, H. and Dartus, D.: Use of parameter optimization to estimate a flood wave: Potential applications to remote sensing of rivers, *J. Hydrol.*, 328, 258–266, 2006.
- Russel, W. B.: Brownian motion of small particles suspended in liquids, *Annu. Rev. Fluid Mech.*, 13, 425–455, 1981.
- Rutschmann, P. and Hager, W. H.: Diffusion of floodwaves, *J. Hydrol.*, 178, 19–32, 1996.
- Saleh, F., Ducharme, A., Flipo, N., Oudin, L., and Ledoux, E.: Impact of river bed morphology on discharge and water levels simulated by a 1D Saint–Venant hydraulic model at regional scale, *J. Hydrol.*, 476, 169–177, 2013.

- Sander, G. C., Parlange, J. Y., Barry, D. A., Parlange, M. B., and Hogarth, W. L.: Limitation of the transport capacity approach in sediment transport modeling, *Water Resour. Res.*, 43, W02403, doi:10.1029/2006WR005177, 2007.
- Sau, J., Malaterre, P.-O., and Baume, J.-P.: Sequential Monte-Carlo state estimation of an irrigation canal, *CR Mecanique*, 338, 212–219, 2010.
- Savage, S. B. and Hutter, K.: The motion of a finite mass of granular material down a rough incline, *J. Fluid Mech.*, 199, 177–215, 1989.
- Savage, S. B. and Hutter, K.: The dynamics of avalanches of granular materials from initiation to runout. Part I: Analysis, *Acta Mech.*, 86, 201–223, 1991.
- Schlichting H.: Experimentelle Untersuchungen zum Rauheitsproblem (Engl. transl. 1937. Experimental investigation of the problem of surface roughness, NACA TM 823), *Ing. Arch.*, 7, 1–34, 1936.
- Schmeeckle, M. W. and Nelson, J. M.: Direct numerical simulation of bedload transport using a local, dynamic boundary condition, *Sedimentology*, 50, 279–301, 2003.
- Schmeeckle, M. W., Nelson, J. M., and Shreve, R. L.: Forces on stationary particles in near-bed turbulent flows, *J. Geophys. Res.*, 112, F02003, doi:10.1029/2006JF000536, 2007.
- Sear, D. A.: Sediment transport processes in pool-riffle sequences, *Earth Surf. Proc. Land.*, 21, 241–262, 1996.
- Sen, D. J. and Garg, N. K.: Efficient algorithm for generally varied flows in channel networks, *J. Irrig. Drain. E.-ASCE*, 128, 351–357, 2002.
- Sharifi, S., Sterling, M., and Knight, D. W.: A novel application of a multi-objective evolutionary algorithm in open channel flow modelling, *J. Hydroinform.*, 11, 31–50, 2009.
- Sheets, B., Hickson, T. A., and Paola, C.: Assembling the stratigraphic record: Depositional patterns and time-scales in an experimental alluvial basin, *Basin Res.*, 14, 287–301, 2002.
- Shields, A.: Anwendung der Ähnlichkeitsmechanik und der Turbulenzforschung auf die Geschiebebewegung, *Mitteilungen der Preußischen Versuchsanstalt für Wasserbau und Schiffbau No. 6*, Berlin, Germany (English translation by: Ott, W. P. and van Uchelen, J. C., Hydrodynamics Laboratory Publication No. 167, Hydrodynamics Laboratory of the California Institute of Technology, Pasadena, USA), 1936.
- Simpson, G. and Castellort, S.: Coupled model of surface water flow, sediment transport and morphological evolution, *Comput. Geosci.*, 32, 1600–1614, 2006.
- Singh, V. P.: Hybrid formulation of kinematic wave models of watershed runoff *J. Hydrol.*, 27, 33–50, 1975.
- Singh, V. P.: Kinematic wave modelling in water resources: a historical perspective, *Hydrol. Process.*, 15, 671–706, 2001.
- Singh, V. P.: Is hydrology kinematic?, *Hydrol. Process.*, 16, 667–716, 2002.
- Sivakumaran, N. S. and Yevjevich, V.: Experimental verification of the Dressler curved-flow equations, *J. Hydraul. Res.*, 25, 373–391, 1987.
- Sivapalan, M., Bates, B. C., and Larsen, J. E.: A generalized, non-linear, diffusion wave equation: theoretical development and application, *J. Hydrol.*, 192, 1–16, 1997.
- Sklar, L. S. and Dietrich, W. E.: A mechanistic model for river incision into bedrock by saltating bed load, *Water Resour. Res.*, 40, W06301, doi:10.1029/2003WR002496, 2004.
- Slaymaker, O.: Towards the identification of scaling relations in drainage basin sediment budgets, *Geomorphology*, 80, 8–19, 2006.
- Sloff, C. J. and Mosselman, E.: Bifurcation modelling in a meandering gravel-sand bed river, *Earth Surf. Proc. Land.*, 37, 1556–1566, 2012.
- Sloff, C. J., Jagers, H. R. A., Kitamura, Y., and Kitamura, P.: 2D morphodynamic modelling with graded sediment. Paper presented at the 2nd Symposium on River, Coastal and Estuarine Morphodynamics, Int. Assoc. for Hydraul. Res., Obihiro, Japan, 2001.
- Smagorinsky, J.: General circulation experiments with the primitive equations, *Mon. Weather Rev.*, 91, 99–164, 1963.
- Smart, G. M.: Sediment transport formula for steep channels, *J. Hydraul. Eng.-ASCE*, 110, 267–276, 1984.
- Smith, J. D. and McLean S. R.: Spatially averaged flow over a wavy surface, *J. Geophys. Res.*, 82, 1735–1746, 1977.
- Smith, M. W., Cox, N. J., and Bracken, L. J.: Applying flow resistance equations to overland flows, *Prog. Phys. Geog.*, 31, 363–387, 2007.
- Smith, R. E., Goodrich, D. C., Woolhiser, D. A., and Unkrich, C. L.: KINEROS – a kinematic runoff and erosion model, in: *Computer Models of Watershed Hydrology*, edited by: Singh, V. P., Water Resources, Littleton, CO, 697–732, 1995.
- Stecca, G., Sivigliadi, A. and Blome, A.: An accurate numerical solution of the Saint-Venant-Hirano model for mixed-sediment morphodynamics in rivers, *Adv. Water Resour.*, 93, 39–61, 2016.
- Stein, O. R., Alonso, C. V., and Julien, P. Y.: Mechanics of jet scour downstream of a headcut, *J. Hydraul. Res.*, 31, 723–738, 1993.
- Stevenson, P., Thorpe, R. B., and Davidson, J. F.: Incipient motion of a small particle in the viscous boundary layer at a pipe wall, *Chem. Eng. Sci.*, 57, 4505–4520, 2002.
- Stoker, J. J.: *Water waves, the mathematical theory with application*, Wiley, Interscience Publishers, New York, USA, 357 pp., 1957.
- Stokes, G. G.: On the theories of internal friction of fluids in motion, *Transactions of the Cambridge Philosophical Society*, 8, 287–319, 1845.
- Strahler, A. N.: The nature of induced erosion and aggradation, in: *Man's Role in Changing the Face of the Earth*, edited by: Thomas, W. L., University of Chicago Press, Chicago, 621–638, 1956.
- Sundaresan, S., Eaton, J., Koch, D. L., and Ottino, J. M.: Appendix 2: Report of study group on disperse flow, *Int. J. Multiphas. Flow*, 29, 1069–1087, 2003.
- Sutherland, A. J.: Proposed mechanism for sediment entrainment by turbulent flows, *J. Geophys. Res.*, 72, 6183–6194, 1967.
- Swain, R. and Sahoo B.: Variable parameter McCarthy–Muskingum flow transport model for compound channels accounting for distributed non-uniform lateral flow, *J. Hydrol.*, 530, 698–715, 2015.
- Syvitski, J. P. M. and Milliman, J. D.: Geology, geography, and humans battle for dominance over the delivery of fluvial sediment to the coastal ocean, *J. Geol.*, 115, 1–19, 2007.
- Szymkiewicz, R. and Gasiorowski, D.: Simulation of unsteady flow over floodplain using the diffusive wave equation and the modified finite element method, *J. Hydrol.*, 464–465, 165–175, 2012.
- Tatard, L., Planchon, O., Wainwright, J., Nord, G., Favis-Mortlock, D., Silvera, N., Ribolzi, O., Esteves, M., and Huang, C. H.: Measurement and modeling of high-resolution flow-velocity data un-



- der simulated rainfall on a low-slope sandy soil, *J. Hydrol.*, 348, 1–12, 2008.
- Tiemeyer, B., Moussa, R., Lennartz, B., and Voltz, M.: MHYDAS-DRAIN: a spatially distributed model for small, artificially drained lowland catchments, *Ecol. Model.*, 209, 2–20, 2007.
- Todini, E. and Bossi, A.: PAB (Parabolic and Backwater): an unconditionally stable flood routing scheme particularly suited for real time forecasting and control, *J. Hydraul. Res.*, 24, 405–424, 1986.
- Trigg, M. A., Wilson, M. D., Bates, P. D., Horritt, M. S., Alsdorf, D. E., Forsberg, B. R., and Vega, M. C.: Amazon flood wave hydraulics, *J. Hydrol.*, 374, 92–105, 2009.
- Turek, S.: *Efficient Solvers for Incompressible Flow Problems*, Springer, Berlin, Germany, 352 pp., 1999.
- Van Heijst, M. W. I. M., Postma, G., Meijer, X. D., Snow, J. N., and Anderson, J. B.: Quantitative analogue flume-model study of River-shelf systems: principles and verification exemplified by the late quaternary Colorado River-delta evolution, *Basin Res.*, 13, 243–268, 2001.
- Van Maren, D. S.: Grain size and sediment concentration effects on channel patterns of silt-laden rivers, *Sediment. Geol.*, 202, 297–316, 2007.
- Van Rijn, L. C.: Sediment transport, part I: bed load transport, *J. Hydraul. Eng.-ASCE*, 110, 1431–1456, 1984a.
- Van Rijn, L. C.: Sediment transport, part II: suspended load transport, *J. Hydraul. Eng.-ASCE*, 110, 1613–1641, 1984b.
- Vanoni, V. A.: Transportation of suspended sediment by water, *T. ASCE*, 111, 67–133, 1946.
- Vaschy, A.: Sur les lois de similitude en physique, *Annales Télégraphiques*, 19, 25–28, 1892.
- Vetsch, D. F., Ehrbar, D., Gerber, M., Peter, S., Russelot, P., Volz, C., Vonwiller, L., Faeh, R., Farshi, D., Mueller, R., and Veprek, R.: System manuals of BASEMENT. Software manual, VAW, ETH Zurich, v. 2.4, 2014.
- Vieux, B. E., Cui, Z., and Gaur, A.: Evaluation of a physics-based distributed hydrologic model for flood forecasting, *J. Hydrol.*, 298, 155–177, 2004.
- Villaret, C., Hervouet, J. M., Kopmann, R., Wyncoll, D., Merkel, U., and Davies, A. G.: Morphodynamic modelling using the Telemac finite-element system, *Comput. Geosci.*, 53, 105–113, 2013.
- Villaret, C., Kopmann, R., Wyncoll, D., Riehme, J., Merkel, U., and Naumann, U.: First-order uncertainty analysis using Algorithmic Differentiation of morphodynamic models, *Comput. Geosci.*, 90, 144–151, 2016.
- Wainwright, J., Parsons, A. J., Müller, E. N., Brazier, R. E., Powell, D. M., and Fenti, B.: A transport-distance approach to scaling erosion rates: I. Background and model development, *Earth Surf. Proc. Land.*, 33, 813–826, 2008.
- Walling, D. E.: The sediment delivery problem, *J. Hydrol.*, 65, 209–237, 1983.
- Wang, G. T. and Chen, S.: A semi-analytical solution of the Saint-Venant equations for channel flood routing, *Water Resour. Res.*, 39, 1076, doi:10.1029/2002WR001690, 2003.
- Wang, G. T., Yao, C., Okoren, C., and Chen, S.: 4-Point FDF of Muskingum method based on the complete St Venant equations, *J. Hydrol.*, 324, 339–349, 2006.
- Wang, L., Wu, J. Q., Elliot, W. J., Fiedler, F. R., and Lapin, S.: Linear diffusion wave channel routing using a discrete Hayami convolution method, *J. Hydrol.*, 509, 282–294, 2014.
- Wang, Y., Straub, K. M., and Hajek, E. A.: Scale-dependent compensational stacking: an estimate of time scales in channelized sedimentary deposits, *Geology*, 39, 811–814, 2011.
- Weichert, R.: *Bed morphology and stability of steep open channels*, PhD thesis, Technische Hochschule, Zürich, 265 pp., 2006.
- Weisbach, J.: *Lehrbuch der Ingenieur- und Maschinen-Mechanik*, Vieweg und Sohn eds., Braunschweig, 1845.
- Whitham, G. B.: *Linear and nonlinear waves*, John Wiley & Sons Inc., New York, 1999.
- Wiberg, P. L. and Smith, J. D.: Calculations of the critical shear stress for motion of uniform and heterogeneous sediments, *Water Resour. Res.*, 23, 1471–1480, 1987.
- Williams, G. P.: Flume width and water depth effects in sediment-transport experiments, US Geological Survey Professional Paper 562-H, U.S. Government Printing Office, Washington, D.C., 42 pp., 1970.
- Wooding, R.: A hydraulic model for the catchment-stream problem: I. Kinematic-wave theory, *J. Hydrol.*, 3, 254–267, 1965a.
- Wooding, R.: A hydraulic model for the catchment-stream problem: II. Numerical solutions, *J. Hydrol.*, 3, 268–282, 1965b.
- Wright, S. and Parker, G.: Flow Resistance and Suspended Load in Sand-Bed Rivers: Simplified Stratification Model, *J. Hydraul. Eng.-ASCE*, 130, 796–805, 2004.
- Wu, R. M. and Lee, D. J.: Hydrodynamic drag on non-spherical flocc and free-settling test, *Water Res.*, 35, 3226–3234, 2001.
- Wu, S. and Rajaratnam, N.: Impinging jet and surface flow regimes at drop, *J. Hydraul. Res.*, 36, 69–74, 1998.
- Yager, E. M., Kirchner, J. W., and Dietrich, W. E.: Calculating bed load transport in steep boulder bed channels, *Water Resour. Res.*, 43, W07418, doi:10.1029/2006WR005432, 2007.
- Yalin, M. S.: *Mechanics of sediment transport*, Pergamon Press, Oxford, UK, 2nd Edn., 298 pp., 1977.
- Yang, C. T.: Unit stream power and sediment transport, *J. Hydraul. Eng.-ASCE*, 100, 1269–1272, 1974.
- Yu, C. and Duan, J.: High resolution numerical schemes for solving kinematic wave equation, *J. Hydrology*, 519, 823–832, 2014.
- Zanke, U. C. E.: On the influence of turbulence on the initiation of sediment motion, *Int. J. Sediment Res.*, 18, 17–31, 2003.
- Zhou, J. G.: Velocity-depth coupling in shallow-water flows, *J. Hydraul. Eng.-ASCE*, 121, 717–724, 1995.
- Zimmermann, A. and Church, M.: Channel morphology, gradient profiles and bed stresses during flood in a step-pool channel, *Geomorphology*, 40, 311–327, 2001.
- Zoppou, C. and O'Neill, I. C.: Criteria for the choice of flood routing methods in natural channels, *Hydrology and Water Resources, Symposium*, 11–13 May 1982, Melbourne, 75–81, 1982.