



Advances in remote sensing of cultivated landscapes at LISAH

Denis Feurer, Cécile Gomez, Jean-Stéphane Bailly, Guillaume Coulouma,
Philippe Lagacherie, Frédéric Jacob, Laurent Prevot, Damien D. Raclot

► To cite this version:

Denis Feurer, Cécile Gomez, Jean-Stéphane Bailly, Guillaume Coulouma, Philippe Lagacherie, et al.. Advances in remote sensing of cultivated landscapes at LISAH. Journées CRITEX, EQUIPEX - Investissements d'Avenir, Jan 2016, Rennes, France. 2016. hal-01381254

HAL Id: hal-01381254

<https://hal.science/hal-01381254>

Submitted on 14 Oct 2016

HAL is a multi-disciplinary open access archive for the deposit and dissemination of scientific research documents, whether they are published or not. The documents may come from teaching and research institutions in France or abroad, or from public or private research centers.

L'archive ouverte pluridisciplinaire **HAL**, est destinée au dépôt et à la diffusion de documents scientifiques de niveau recherche, publiés ou non, émanant des établissements d'enseignement et de recherche français ou étrangers, des laboratoires publics ou privés.



Distributed under a Creative Commons Attribution 4.0 International License

Advances in remote sensing of cultivated landscapes at LISAH

Abstract: In order to propose new and sustainable methods for cultivated areas management, the French INRA-IRD-Supagro laboratory for the study of Soil-Agrosystem-Hydrosystem Interactions (LISAH) develops tools for modelling fluxes (water, soils, solutes) based on a fine characterisation and observation of the landscape mosaics and of its dynamic (field limits, networks, structures, vegetation, agricultural practices, topography, etc.). Such observations require to develop innovative acquisition and processing methods. This poster presents some of these methods concerning different scales and techniques.

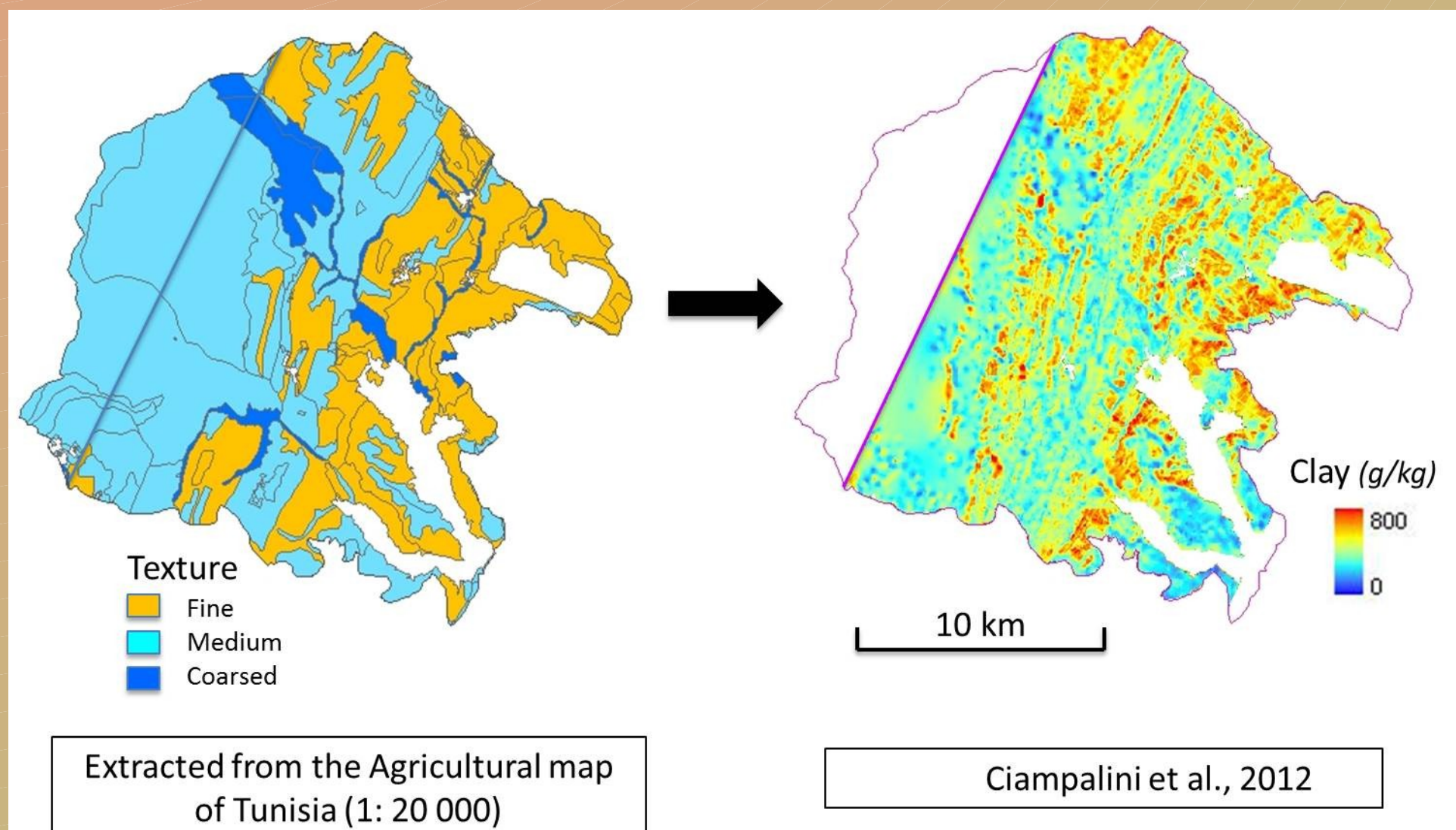
I. Digital Mapping of Soil properties

Objective:
Mapping of soil properties over the Lebna catchment (250km²), from the surface to the sub-surface

Approach in 3 steps:
1st: Vis-NIR hyperspectral imaging data were used to map key topsoil properties over bare soils of Lebna catchment using multivariate models (Gomez et al., 2012).
2nd: These topsoil properties estimations were used as covariates in geostatistic methods to produce entire topsoil properties maps over Lebna catchment (see illustration).
3th: Topsoil properties estimations were used in pedotransfert functions to map sub-surface soil properties (Lagacherie et al., 2013).

Results: Vis-NIR hyperspectral imaging data and Digital Soil Mapping methods can be used to map key soil properties, used by soil surveyors to describe soil types, related to soil erosion processes...

References : Gomez, C., Lagacherie, P., & Bacha, S. (2012). Using Vis-NIR hyperspectral data to map topsoil properties over bare soils in the Cap-Bon Region, Tunisia. In B. Minasny, B. Malone, & A. B. McBratney (Eds.), Digital Soil Assessment and Beyond (pp. 387–392). Ciampalini, R., Lagacherie, P., Monestiez, P., Walker, E., & Gomez, C. (2012). Co-kriging of soil properties with Vis-NIR hyperspectral covariates in the Cap Bon region (Tunisia). In B. Minasny, B. Malone, & A. B. McBratney (Eds.) Digital Soil Assessments and Beyond (pp. 393–398). Lagacherie, P., Snee, A.-R., Gomez, C., Bacha, S., Coulouma, G., Hamrouni, M. H., & Mekki, I. (2013). Combining Vis-NIR hyperspectral imagery and legacy measured soil profiles to map subsurface soil properties in a Mediterranean area (Cap-Bon, Tunisia). Geoderma, 209–210(0), 168–176. doi:http://dx.doi.org/10.1016/j.geoderma.2013.06.005



II. Landscape structures mapping

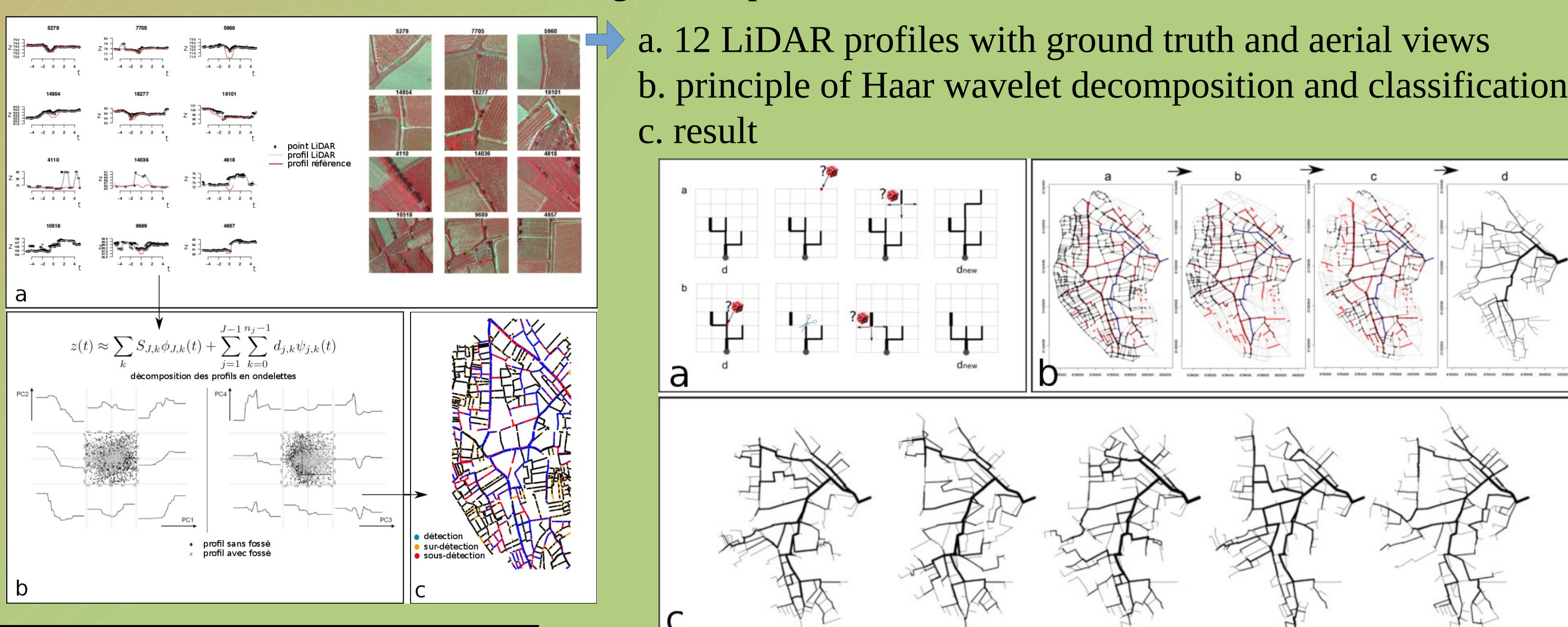
Objective:
Mapping landscapes structures which have an impact on hydrological fluxes

Approach :
➤ LiDAR DEM analysis to detect topographic discontinuities
➤ DEM-driven stochastic modelling to interpolate the detected lines and remove false detections

a. 12 LiDAR profiles with ground truth and aerial views
b. principle of Haar wavelet decomposition and classification
c. result

Stochastic modelling of ditches network
a. network correction approaches : reconstruction and cut
b. application of the reconstruction
c. five equiprobable reconstructed networks

References : Bailly, J.; Lagacherie, P.; Millier, C.; Puech, C. & Kosuth, P. (2008), 'Agrarian landscapes linear features detection from LiDAR: application to artificial drainage networks', International Journal of Remote Sensing 29(12), 3489-3508. Bailly, J.; Levavasseur, F. & Lagacherie, P. (2011), 'A stochastic algorithm to reconstruct artificial drainage networks from incomplete remote sensing delineations', International Journal of Applied Earth Observation and Geoinformation 13, 853--862.



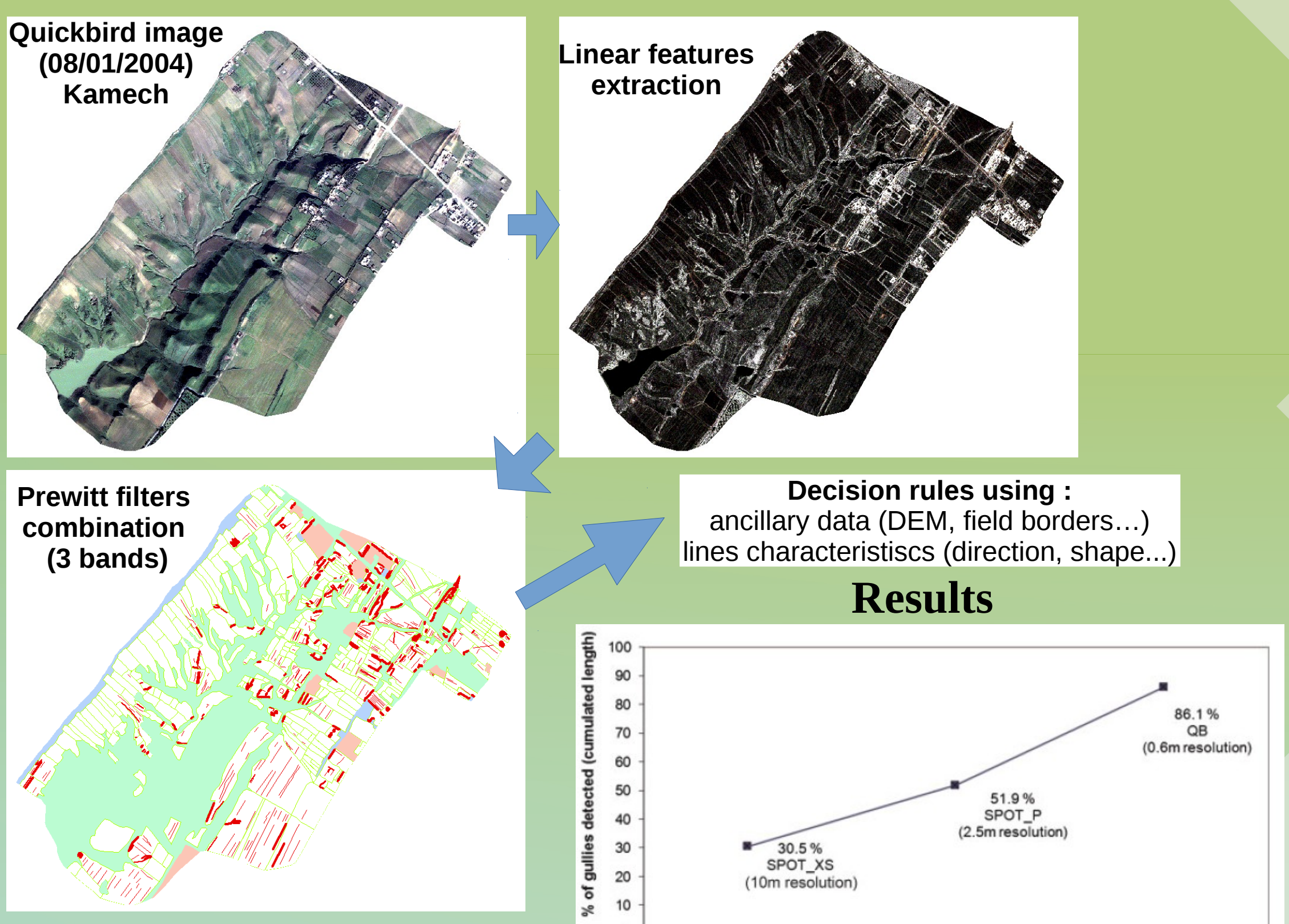
III. Gullies detection with THRS imagery

Objective:
Exhaustive mapping of gullies for hydrological modelling

Approach :
➤ Contour detection from THRS satellite imagery
➤ Filter combination and decision rules with ancillary data

Results:
% of gullies detected (cumulated length) vs resolution. 30.5% at 10m resolution, 51.9% at 2.5m resolution, 86.1% at 0.6m resolution.

Reference : Desprats J.F., Raclot D., Rousseau M., Cerdan O., Garcin M., Le Bissonnais Y., Ben Slimane A., Fouché J., Monfort-Climent D. (2013). Mapping linear erosion features using high and very high resolution satellite imagery. Land Degradation & Development, 24: 22-32. doi: 10.1002/ldr.1094.



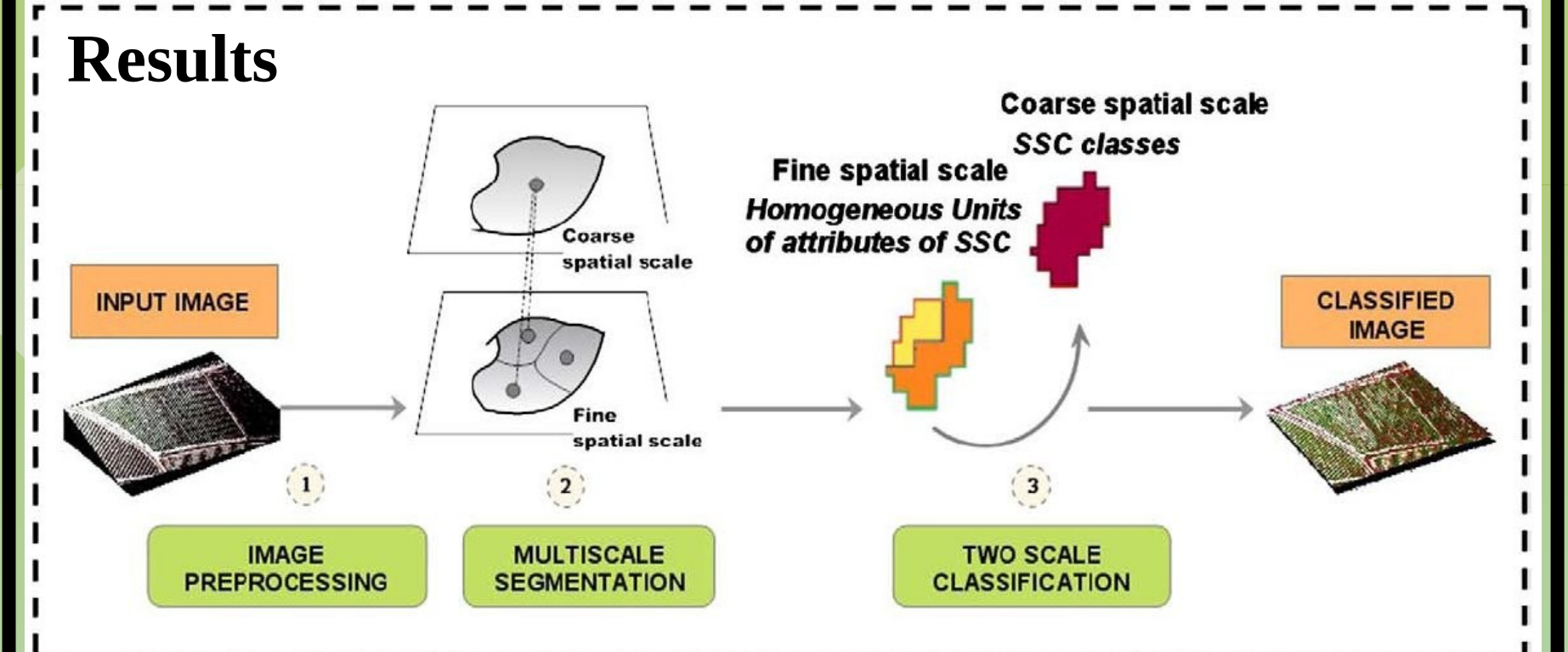
IV. Soil Crust Mapping

Objective: Monitoring of soil crust dynamics at the crop scale

Approach :
➤ Lightweight platform (UAV) ; ultra high resolution
➤ Mapping of soil surface characteristics

Results:
INPUT IMAGE → COARSE SPATIAL SCALE → FINE SPATIAL SCALE → CLASSIFIED IMAGE. Includes a flowchart of the multiscale classification process.

Reference : C. Corbane, D. Raclot, F. Jacob, J. Albergel, P. Andrieux, Remote sensing of soil surface characteristics from a multiscale classification approach, CATENA, Volume 75, Issue 3, 15 November 2008, Pages 308-318, ISSN 0341-8162, http://dx.doi.org/10.1016/j.catena.2008.07.009.




V. 3D modelling by photogrammetry and Structure-from-Motion (SfM)

Objectives:
Attaining a decimeter to centimeter scale description of landscape features at the watershed scale

Approach :
➤ Lightweight image acquisition : light platforms (kite) and consumer grade cameras
➤ High image redundancy and SfM approaches for processing

Results:
Operational method of image acquisition and 3D processing which allows to obtain decimetric to centimetric DEM on areas up to several km²

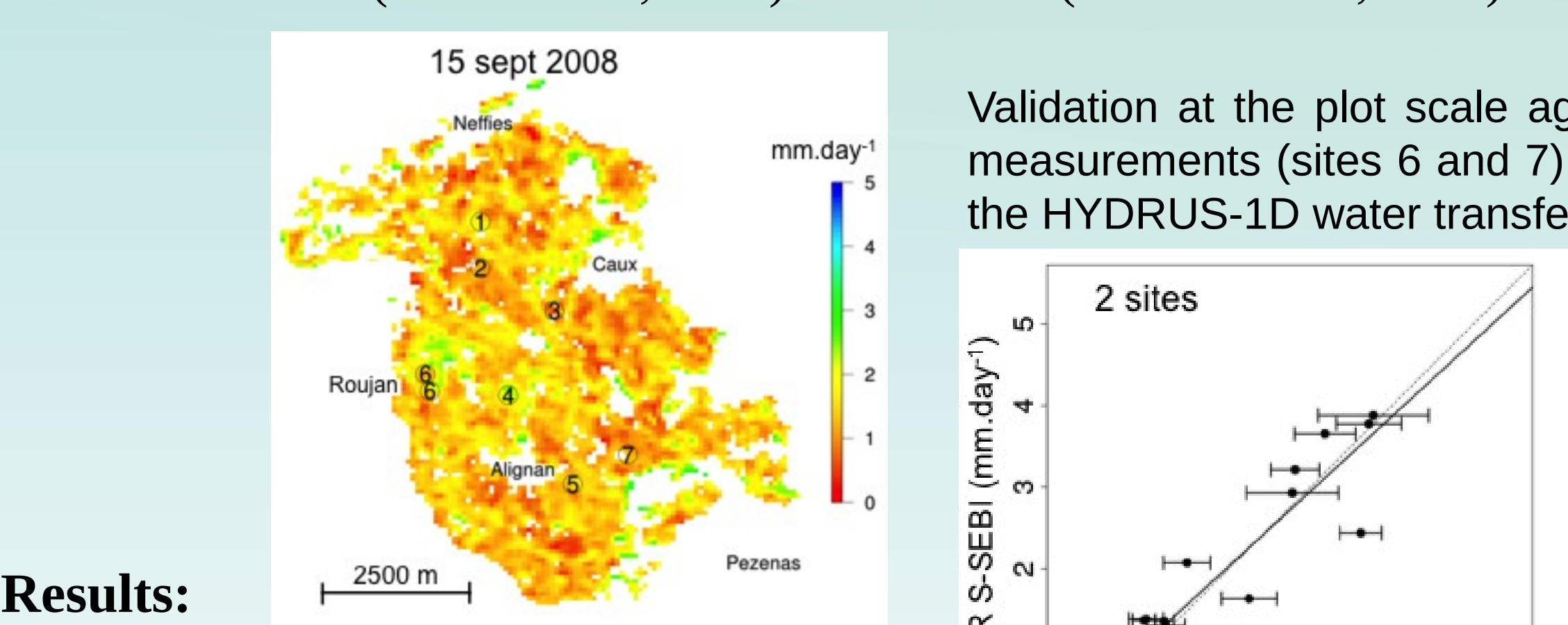
Reference : Feurer, D.; El Maaoui, M. A.; Planchon, O.; Boussemma, M. R. & Pierrot-Deseilligny, M. Kite-Borne photogrammetry for decimetric 3D mapping of several square kilometres areas Proceedings of IEEE 2015 International Geoscience and Remote Sensing Symposium (IGARSS'15), 2015



VI. Mapping evapotranspiration of vineyards

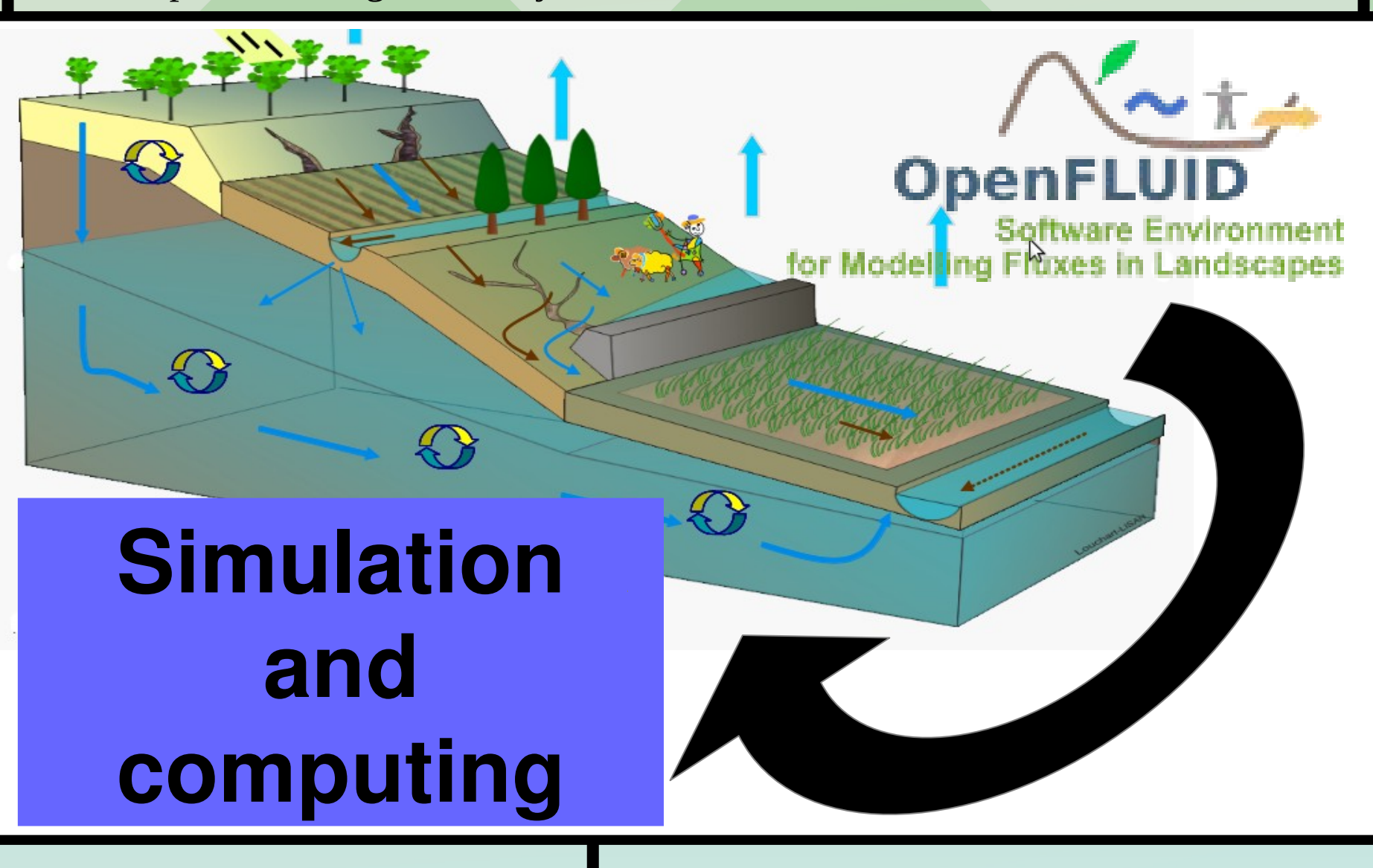
Objective: Mapping of vineyard daily evapotranspiration (ETR) over the Payne catchment (65 km²)

Approach : 12 ETR maps produced from visible-NIR and thermal IR images (ASTER instrument, 90 m resolution) using two water stress indices : WDI (Moran et al., 1994) and S-SEBI (Roerink et al., 2000)



OpenFLUID Software Environment for Modeling Fluxes in Landscapes

Simulation and computing



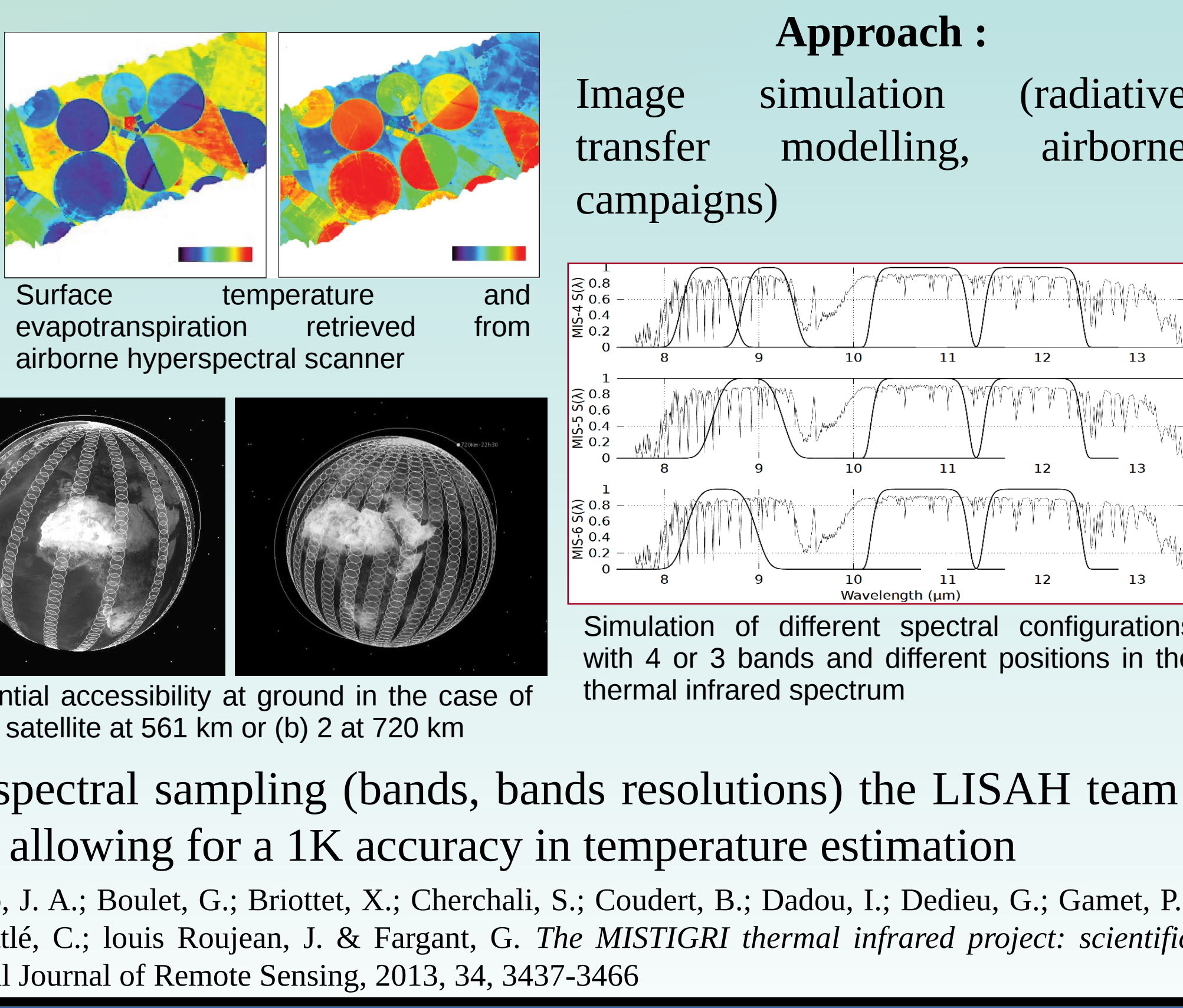
VII. Mistigri mission design

Objective: Design of a high spatial and temporal resolution thermal satellite

Approach :
Image simulation (radiative transfer modelling, airborne campaigns)

Results: Having worked on the spectral sampling (bands, bands resolutions) the LISAH team proposed a spectral configuration allowing for a 1K accuracy in temperature estimation

Reference : Lagouarde, J.-P.; Bach, M.; Sobrino, J. A.; Boulet, G.; Briottet, X.; Cherchali, S.; Coudert, B.; Dadou, I.; Dedieu, G.; Gamet, P.; Hagolle, O.; Jacob, F.; Nerry, F.; Olioso, A.; Otlá, C.; Louis Roujean, J. & Fargant, G. The MISTIGRI thermal infrared project: scientific objectives and mission specifications. International Journal of Remote Sensing, 2013, 34, 3437-3466



Results:
Visible-NIR and thermal images allow for ETR mapping at the regional scale. ETR maps can be useful for assessing the available water content of soils

Reference : Galleguillos, M., Jacob, F., Prévot, L., Lagacherie, P. and French, A., Comparing two simplified models for inferring daily evapotranspiration from ASTER over a Mediterranean vineyard watershed. Remote Sensing of Environment, 2015, 6 (115), 1326-1340

Validation at the plot scale against eddy covariance ETR measurements (sites 6 and 7) and against ETR outputs of the HYDRUS-1D water transfer model (sites 1-7)

2 sites: RMSE = 0.5 mm.day⁻¹

7 sites: RMSE = 0.8 mm.day⁻¹

