



Past Holocene detritism quantification and modeling from lacustrine archives in order to deconvolute human-climate interactions on natural ecosystem over long time-scale

Anaëlle Simonneau, Emmanuel Chapron, Christian Di Giovanni, Didier Galop, Frédéric Darboux

► To cite this version:

Anaëlle Simonneau, Emmanuel Chapron, Christian Di Giovanni, Didier Galop, Frédéric Darboux. Past Holocene detritism quantification and modeling from lacustrine archives in order to deconvolute human-climate interactions on natural ecosystem over long time-scale. Open Pages Focus 4, Workshop Human Climate Ecosystem Interaction, Feb 2014, Louvain, Belgium. , 2014. hal-01207939

HAL Id: hal-01207939

<https://hal.science/hal-01207939>

Submitted on 1 Oct 2015

HAL is a multi-disciplinary open access archive for the deposit and dissemination of scientific research documents, whether they are published or not. The documents may come from teaching and research institutions in France or abroad, or from public or private research centers.


L'archive ouverte pluridisciplinaire **HAL**, est destinée au dépôt et à la diffusion de documents scientifiques de niveau recherche, publiés ou non, émanant des établissements d'enseignement et de recherche français ou étrangers, des laboratoires publics ou privés.

Past Holocene detritism quantification and modeling from lacustrine archives in order to deconvolute human-climate interactions on natural ecosystem over long time-scale



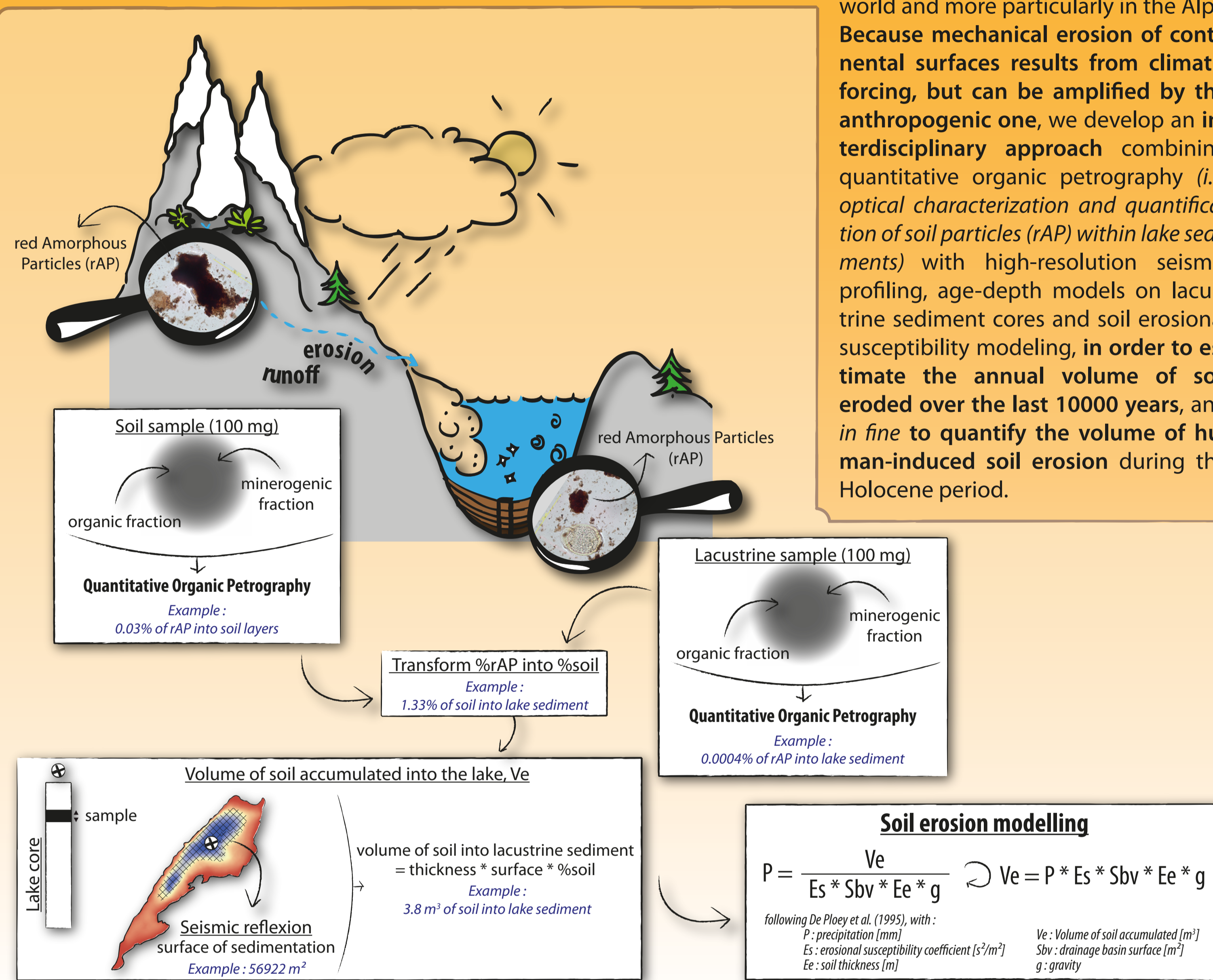
Anaëlle SIMONNEAU^{1,2 *}, Emmanuel CHAPRON², Christian DI GIOVANNI², Didier GALOP¹, Frédéric DARBOUX³
anaelle.simonneau@univ-tlse2.fr

1: GEODE, UMR 5602 CNRS, University of Toulouse 2, Toulouse, France
2: ISTO, UMR 7327 CNRS, Univ. Orléans, BRGM, 1A rue de la Férollerie, 45071 Orléans Cedex 2, France
3: INRA-Science du sol, B.P. 20619, F-45166 Olivet Cedex, France



Strategy

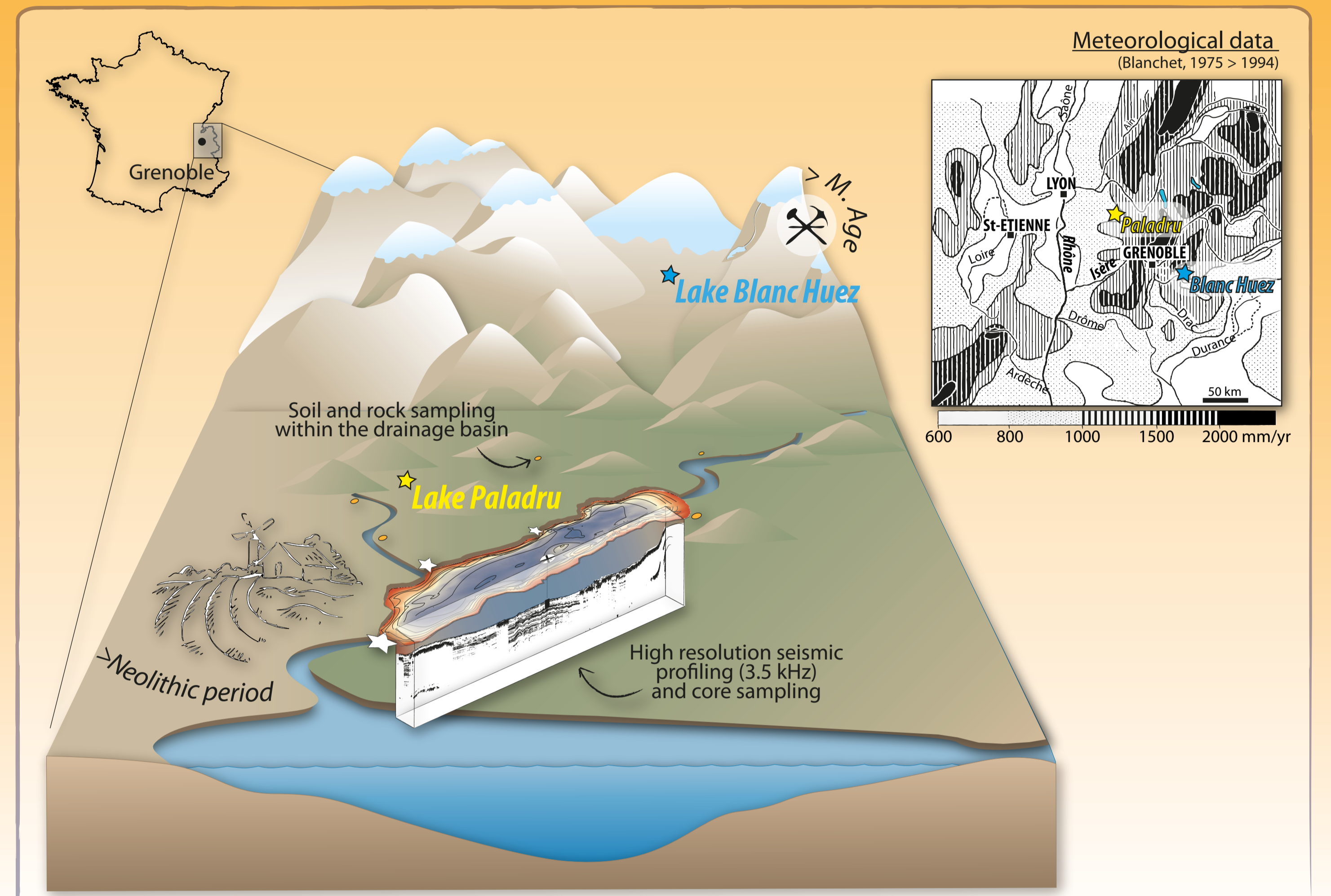
Water budget is one of the main challenges to paleo-climate researchers in relation to present-day global warming and its consequences for human societies. Associated soil degradation and erosion are thereby becoming a major concern in many parts of the world and more particularly in the Alps. **Because mechanical erosion of continental surfaces results from climatic forcing, but can be amplified by the anthropogenic one, we develop an interdisciplinary approach combining quantitative organic petrography (i.e. optical characterization and quantification of soil particles (rAP) within lake sediments) with high-resolution seismic profiling, age-depth models on lacustrine sediment cores and soil erosional susceptibility modeling, in order to estimate the annual volume of soil eroded over the last 10000 years, and in fine to quantify the volume of human-induced soil erosion during the Holocene period.**



Study site

Based on the present-day geomorphology of the surrounding watershed and the evolution of the vegetation cover during the Holocene, we quantified and modelled soil erosion processes within comparable Holocene lacustrine archives over the last 10000 years.

This method is applied to close but contrasted mountainous lacustrine environments from the western French Alps: lakes Blanc Huez (★) and Paladru (☆), sensitive to same climatic influences but where past human activities were different (mining versus agriculture, respectively). Lakes Blanc Huez and Paladru are defined by good Holocene chronologies and well detailed lithologies (Simonneau et al., 2013 - JAS, and in press - QSR). Soils, rocks (⚡) and lacustrine sediment (⚡) were sampled and analysed for each site in order to calibrate clastic and organic signals.



Results

Climate- versus human-driven soil erosion over the Holocene in French Alps

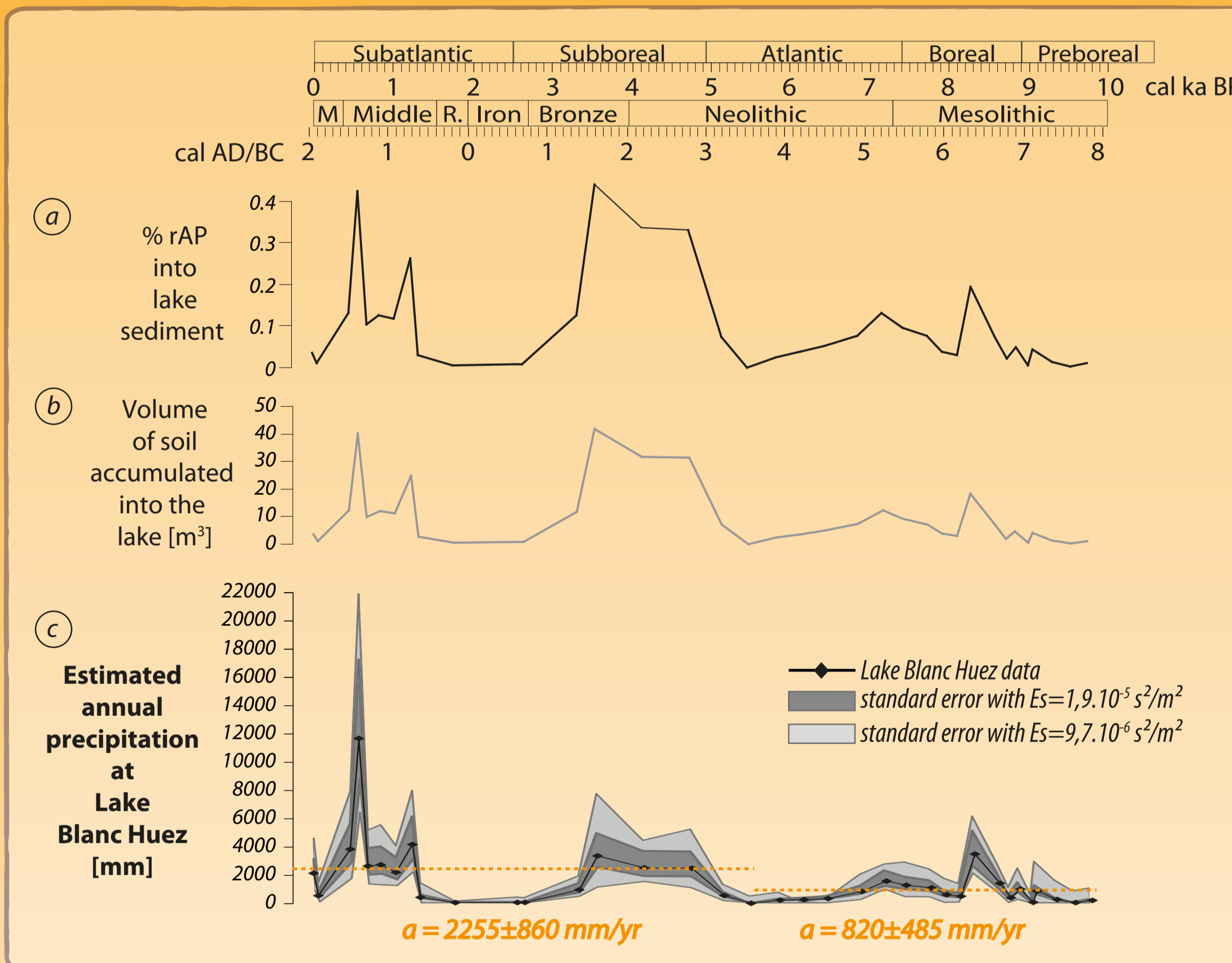
Based on AMS ¹⁴C, ¹³⁷Cs, ²¹⁰Pb and historical events, Holocene alpine environmental changes in the vicinity of lakes Blanc Huez and Paladru were reflected by clastic and organic signals (magnetic susceptibility, spectrophotometry, XRF core scanner, laser ICP-MS versus Rock-Eval pyrolysis, quantitative organic petrography, molecular compounds) see Simonneau et al. (2013, JAS) and Simonneau et al. (in press, QSR) for more details

★ Lake Blanc Huez results

Both archaeological evidences and interdisciplinary characterizations of Lake Blanc Huez sedimentary infill demonstrated that, over the Holocene period, the system is only sensitive to climate forcing and that soil fluxes are therefore only related to runoff processes and not in relation to mining activities close to the lake (Simonneau et al., in press - QSR).

Holocene soil fluxes (a) were therefore considered as being proportional to snow and/or water rainfalls and the volume of soil accumulated into the lake (b) was used to estimate annual precipitation in the vicinity of Lake Blanc Huez for the last 10000 years (c).

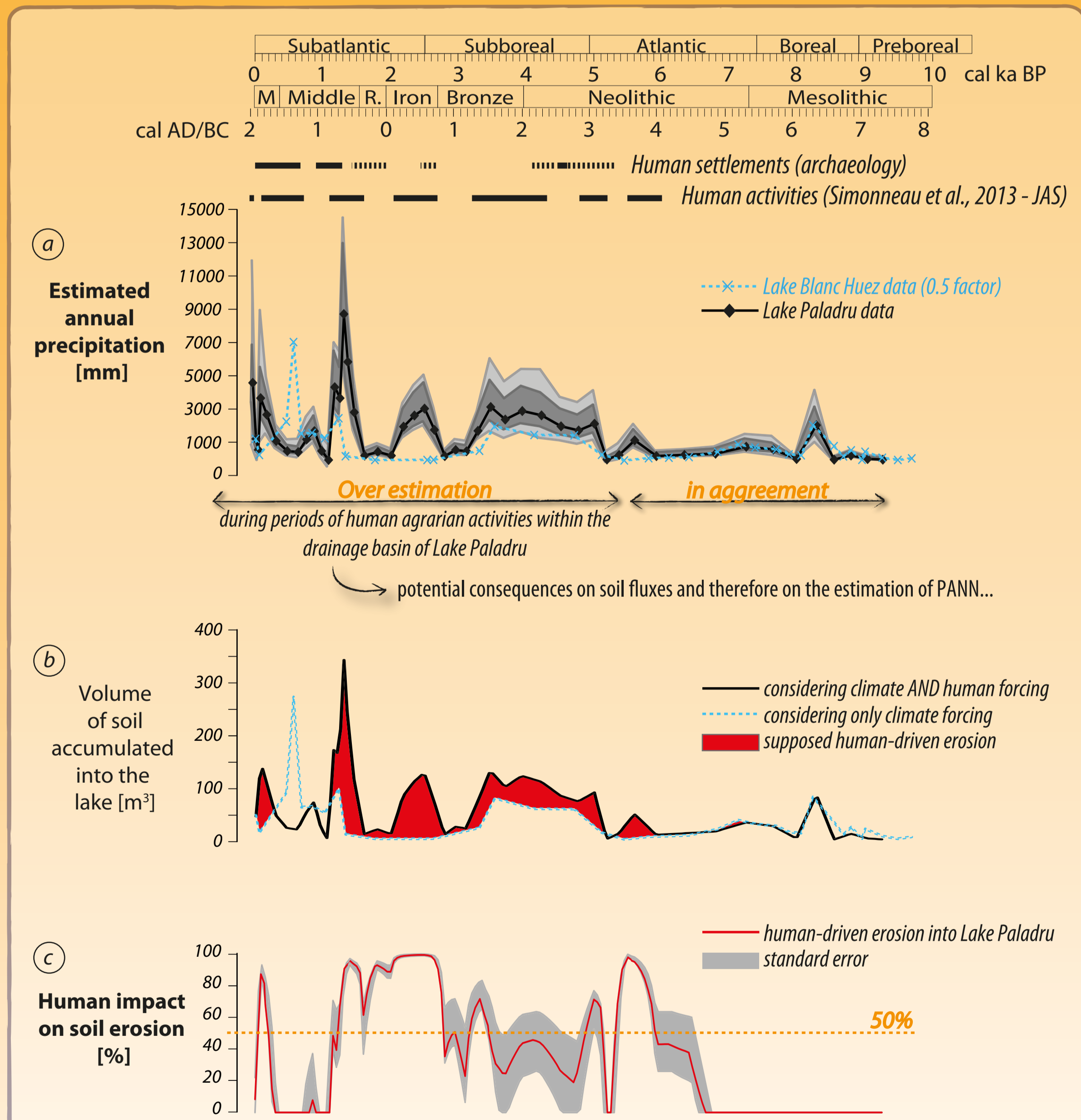
Results show that rainfall has been threefold between the Holocene Climatic Optimum and the Late Holocene. Modern estimation is in agreement with meteorological data (see «Study site»). However, our model need to be improved notably during both the Little Ice Age or the Dark Age during which snow accumulation could exaggerate soil fluxes, and the Roman period and the Iron Age when Lake Blanc Huez infill was disturbed by mass wasting deposits.



★ Lake Paladru results

The same framework was applied on Lake Paladru data. Estimations of annual precipitation (a) are consistent with the estimations from Lake Blanc Huez during the Early Holocene but are over-estimated after 6000 cal BP.

Moreover, both archaeological and sedimentological proxies indicate the development of human agrarian activities in the vicinity of Lake Paladru after around 6000 cal BP. We therefore assumed that, after 6000 cal BP, the volume of soil accumulated into Lake Paladru (b) could result both from climate and anthropogenic forcing and evaluate the contribution of human activities on soil erosion over this period.



Using the estimations of annual precipitation from Lake Blanc Huez and precluding periods of none conformity, such as during the Little Ice Age or the Dark Age, results suggest that human-driven soil erosion around Lake Paladru is effective since the Neolithic period and the beginning of agrarian activities. Following our quantification and modelling, **human activities, in this part of the Alps, were able to explain up to 50% of soil fluxes in particular at the end of the Neolithic period, during the Bronze Age and the Middle Age suggesting that the actual geomorphology of the drainage basin is inherited from several millenary and not only from Modern activities.**

References & Acknowledgments

Blanchet, 1974 - *Revue de Géographie de Lyon*, 50: 387-398.
Blanchet, 1994 - *Revue de Géographie de Lyon*, 69: 89-103.
Simonneau et al., 2013 - *Journal of Archaeological Science*, 40: 1636-1645.
Simonneau et al., in press - *Quaternary Science Reviews*.

A. Simonneau benefited from a PhD grant provided by the Region Centre and is a postdoc fellow-ship from the Labex DRHIM.

Conclusions

Humans are considered as geomorphologic agents since few thousand years and it is now recognized that such an impact

on natural ecosystem profoundly modified soils properties as well as aquatic ecosystems dynamics over long-term periods. For the first time, we develop an **integrative approach combining the multiparameter characterization of natural lacustrine archives with soil erosion modelling over long time-scale**. Such approach is not only relevant to reconstitute past hydrological changes but also promising since it allows to **objectively quantify and date which and when past human activities have had an impact on soil fluxes over the last 10000 years**. The quantification of such inference over long time-scale is essential to establish new policies to reduce mechanic soil erosion, which is one of the dominant processes in Europe, and anticipate the potential consequences of future climate change on hydric erosion.