



**HAL**  
open science

## Volcano- and climate-driven changes in atmospheric dust sources and fluxes since the Late Glacial in Central Europe

Gaël Le Roux, Nathalie Fagel, François de Vleeschouwer, Michael Krachler, Vinciane Debaille, Peter Stille, Nadine Mattielli, Willem O. van Der Knaap, Jacqueline F.N. van Leeuwen, William Shotyk

### ► To cite this version:

Gaël Le Roux, Nathalie Fagel, François de Vleeschouwer, Michael Krachler, Vinciane Debaille, et al.. Volcano- and climate-driven changes in atmospheric dust sources and fluxes since the Late Glacial in Central Europe. *Geology*, 2012, vol. 40, pp. 335-338. 10.1130/G32586.1 . hal-00915750

**HAL Id: hal-00915750**

**<https://hal.science/hal-00915750v1>**

Submitted on 9 Dec 2013

**HAL** is a multi-disciplinary open access archive for the deposit and dissemination of scientific research documents, whether they are published or not. The documents may come from teaching and research institutions in France or abroad, or from public or private research centers.

L'archive ouverte pluridisciplinaire **HAL**, est destinée au dépôt et à la diffusion de documents scientifiques de niveau recherche, publiés ou non, émanant des établissements d'enseignement et de recherche français ou étrangers, des laboratoires publics ou privés.



## Open Archive TOULOUSE Archive Ouverte (OATAO)

OATAO is an open access repository that collects the work of Toulouse researchers and makes it freely available over the web where possible.

This is an author-deposited version published in : <http://oatao.univ-toulouse.fr/>  
Eprints ID : 9954

**To link to this article** : DOI: 10.1130/G32586.1  
URL : <http://dx.doi.org/10.1130/G32586.1>

**To cite this version** : Le Roux, Gaël and Fagel, Nathalie and De Vleeschouwer, Francois and Krachler, Michael and Debaille, Vinciane and Stille, Peter and Mattielli, Nadine and Van der Knaap, Willem O. and Van Leeuwen, Jacqueline F.N. and Shotyk, William *Volcano- and climate-driven changes in atmospheric dust sources and fluxes since the Late Glacial in Central Europe*. (2012) *Geology*, vol. 40 (n°4). pp. 335-338. ISSN 0091-7613

Any correspondence concerning this service should be sent to the repository administrator: [staff-oatao@listes-diff.inp-toulouse.fr](mailto:staff-oatao@listes-diff.inp-toulouse.fr)

# Volcano- and climate-driven changes in atmospheric dust sources and fluxes since the Late Glacial in Central Europe

Gaël Le Roux<sup>1,2</sup>, Nathalie Fagel<sup>1</sup>, Francois De Vleeschouwer<sup>1,2</sup>, Michael Krachler<sup>3\*</sup>, Vinciane Debaille<sup>4</sup>, Peter Stille<sup>5</sup>, Nadine Mattielli<sup>4</sup>, W.O. van der Knaap<sup>6</sup>, Jacqueline F.N. van Leeuwen<sup>6</sup>, and William Shotyk<sup>3†</sup>

<sup>1</sup>AGEs, Department of Geology, Liège University B18, Sart-Tilman, Allée du 6 Août, B-4000 Liège, Belgium

<sup>2</sup>EcoLab, UMR5245 CNRS–Université de Toulouse, campus ENSAT avenue de l'Agrobiopôle, 31326 Castanet-Tolosan, France

<sup>3</sup>Institute of Earth Sciences, University of Heidelberg, Im Neuenheimer Feld 236, D-69120 Heidelberg, Germany

<sup>4</sup>Laboratoire G-Time, Université Libre Bruxelles, CP160/02, Avenue F.D. Roosevelt 50, 1050 Bruxelles, Belgium

<sup>5</sup>LhyGeS-UMR7517, EOST, Université de Strasbourg, INSU/CNRS, 1 rue Blessig, F-67084 Strasbourg, France

<sup>6</sup>University of Bern, Institute of Plant Sciences and Oeschger Centre for Climate Change Research, Altenbergrain 21, CH-3013 Bern, Switzerland

## ABSTRACT

**Atmospheric dusts are an important part of the global climate system, and play an important role in the marine and terrestrial biogeochemical cycles of major and trace nutrient elements. A peat bog record of atmospheric deposition shows considerable variation in dust deposition during the past 15 k.y., with abrupt changes in fluxes at 12, 9.2, 8.4, 7.2, and 6 cal. kyr B.P. Using Nd isotopes and rare earth elements, it is possible to clearly distinguish between volcanic inputs and those driven by climate change, such as the long-term aridification of the Sahara and regional erosion due to forest clearing and soil cultivation activities. Our results indicate that a major dust event in North Africa and Europe preceded the 8.2 kyr B.P. cold event by 200 yr. This dust event may have played an active role in the following climate cooling of the 8.2 kyr B.P. event. Nd isotope evidence also indicates a relatively slow change in dust regime over Europe from 7 to 5 kyr B.P. due to Sahara expansion. These findings show that the inorganic fraction in high-resolution peat records can provide remarkably sensitive indicators of dust load and sources. Our study supports the priority to better identify the impact of dust loading during the Holocene in terms of direct and indirect impacts on environmental and climate changes.**

## INTRODUCTION

Atmospheric mineral dusts from diverse natural sources affect the biogeochemical cycles of many elements in marine (Meskhidze et al., 2003) as well as terrestrial ecosystems (Goudie and Middleton, 2001). For example, in highly weathered soils of Hawaii, dusts from Asia have been found to represent an important source of phosphorus (P) to plants (Chadwick et al., 1999). Dust modifies the radiation budget and thus plays an important role in Earth's climate system (Goudie and Middleton, 2001; Harrison et al., 2001). The fluxes of these dusts are linked to their source areas (Grousset and Biscaye, 2005), mainly desert and arid regions, by the intensity and frequency of the transporting weather systems (Goudie and Middleton, 2001). Superimposed on the dust background are the episodic additions of particles from explosive volcanoes (Oppenheimer, 2003), and from large continental deserts during abrupt global cold events, as recorded in polar ice cores for the 8.2 kyr B.P. and the Younger Dryas events (Goudie and Middleton, 2001; Alley and Agústsdóttir, 2005). Detailed knowledge of the natural variations in atmospheric dust deposition is crucial for understanding the response of dust to climate change and the effects on ecosystems, but also to better understand the feedbacks

that dust loading may have on climate. To date, despite the obvious importance of atmospheric mineral dusts, there are remarkably few continental records of their changing rates and sources. To help narrow this knowledge gap, a peat profile from Etang de la Gruère, a well-studied bog in the Jura Mountains of Switzerland, is used as an archive of atmospheric dust deposition in Central Europe.

## MATERIALS AND METHODS

Etang de la Gruère is a raised ombrotrophic bog that receives inputs exclusively from the atmosphere. It consists of as much as 650 cm of peat directly overlying lacustrine clay. In an early study using peat cores from this bog, atmospheric Pb deposition was reconstructed using Pb isotopes, but the sampling thickness of these cores provided limited temporal resolution (Shotyk et al., 1998). A subsequent report employing a second set of cores from the same bog provided much better sampling resolution, but the focus of that study was Hg deposition (Roos-Barracough et al., 2002). We use the Ti concentrations from this high-resolution peat core and the numerous <sup>14</sup>C age dates to create a detailed, high-resolution reconstruction of total dust deposition (see Figs. DR1–DR5 and text in the GSA Data Repository<sup>1</sup>). To distinguish between soil-derived mineral dusts and volcanic inputs, and to identify possible source areas, the rare earth elements (REE) were measured along with <sup>143</sup>Nd/<sup>144</sup>Nd isotope ratios, with emphasis on the peat samples dating from the early to mid-Holocene, when abrupt dust pulses occurred. The dust fluxes and REE and <sup>143</sup>Nd/<sup>144</sup>Nd results are compared with pollen data (see the Data Repository, including Fig. DR7) to try to resolve the sequence of changes in dust deposition and vegetation change with a view to identifying possible causes and effects.

## ABRUPT DUST EVENTS DURING THE LATE GLACIAL AND THE HOLOCENE

Combining the Ti concentrations (Fig. 1A) with the peat accumulation rates allows the dust flux to the bog to be estimated (Fig. 1B) (see the Data Repository, including Fig. DR6 and Table DR1). Some of the periods of most rapid change, i.e., ca. 12, 9.2, 8.4, 7.2, and 6 kyr B.P., are discussed in detail here.

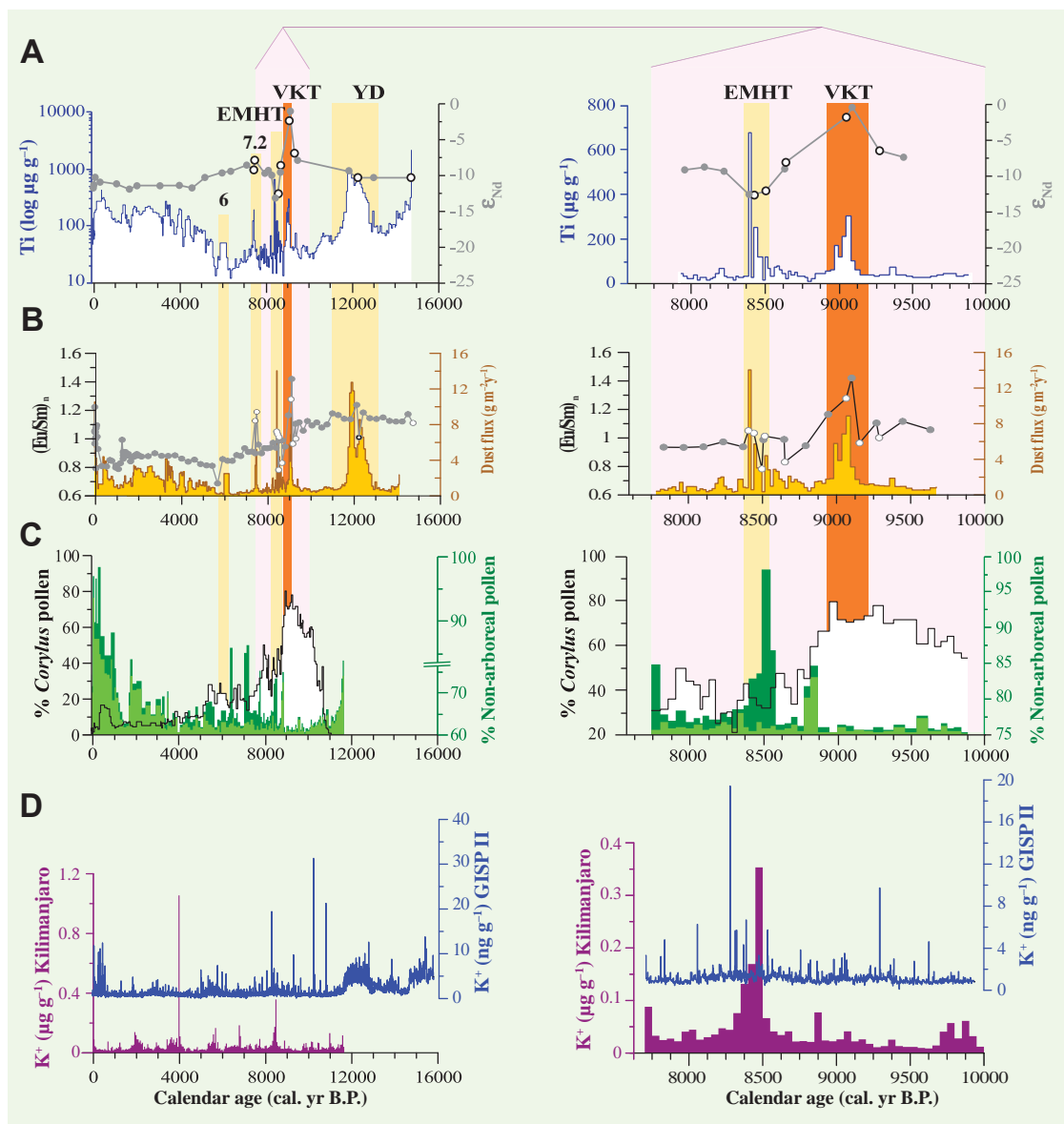
### Younger Dryas

A large peak of dust (>8 g m<sup>-2</sup> yr<sup>-1</sup>) is recorded from 12.8 k.y. to 11.7 kyr B.P., consistent with the Younger Dryas (YD) time window

\*Current address: Institute for Transuranium Elements of the European Commission's Joint Research Centre (JRC), Postfach 2340, D-76125 Karlsruhe, Germany.

†Current address: Department of Renewable Resources, University of Alberta, Edmonton, Alberta T6G 2H1, Canada.

<sup>1</sup>GSA Data Repository item 2012093, details of age depth model, details of the two cores (complete pollen diagram), and details of dust flux calculation, is available online at [www.geosociety.org/pubs/ft2012.htm](http://www.geosociety.org/pubs/ft2012.htm), or on request from [editing@geosociety.org](mailto:editing@geosociety.org) or Documents Secretary, GSA, P.O. Box 9140, Boulder, CO 80301, USA.



**Figure 1. Proxies versus age measured at Etang de la Gruère (Switzerland).** A: Ti concentration (log scale) in high-resolution core and composite Nd isotope curve using both samples from high-resolution (white circles) and low-resolution (gray circles) peat cores. VKT—Vasset and Kilian Tephra; YD—Younger Dryas; EMHT—early-middle Holocene transition. B:  $(Eu/Sm)_n$  ratio in peat samples normalized to upper continental crust composition, and dust deposition rate reconstructed from high-resolution core. C: Percentage of *Corylus*, grassland (light green), and shrub pollen (dark green). D:  $K^+$  measured in Kilimanjaro ice core (Thompson et al., 2002) and in Greenland (Greenland Ice Sheet Project 2, GISP II; Mayewski et al., 1997).

(Muscheler et al., 2008). The deepest peat layer, at the interface with the basal (Oxfordian) clay, reflects the composition of local sediments and has an  $\epsilon_{Nd}$  of  $-9.6$ . This value is similar to the YD dust event ( $\epsilon_{Nd} = -9.7$ ). The  $\epsilon_{Nd}$  isotope signature on its own does not allow a clear distinction between a mixing of local and regional sources (Lahd Geagea et al., 2008a), contributions from the Laacher See and the Vedde ash tephra layers (Lane et al., 2012), or possible remote source areas such as the great deserts of Asia (Grousset and Biscaye, 2005). However, the estimated dust flux during the YD (Fig. 1B) reveals two periods of enhanced deposition: the first of these (ca. 12.2 kyr B.P.) is characterized by a negative shift in the  $(Eu/Sm)_n$  ratio (Fig. 1B) consistent with long-range transport of Asian desert dust (Svensson et al., 2000), and the second peak (ca. 12 kyr B.P.) is a positive shift that may correspond to a volcanic signature (Vedde Ash).

### Early-Middle Holocene Transition

Another significant period of increased dust deposition consisting of two separate peaks is found between 9.3 and 8.8 kyr B.P., probably corresponding in time to two nearly contemporaneous volcanic eruptions in the Massif Central (France), evidenced by the Vasset and Kilian Tephra, which are also found in peat and lake cores from Switzerland (Juvigné,

1991) and dated precisely in the varve chronology of Lake Soppensee at between 9291 and 9412 kyr B.P. (Hajdas and Michczynski, 2010). The marked  $\epsilon_{Nd}$  shift from an average  $-8$  baseline to an average of  $-1$  (Fig. 1A) is clear evidence of a mantle-derived material, i.e., volcanic dust (Grousset and Biscaye, 2005) (Fig. 1). Because the Fe-bearing components of volcanic ash may be partially or completely altered subsequent to burial in acidic, anoxic peat (Hodder et al., 1991), the  $\epsilon_{Nd}$  provides a promising alternative method with which to detect cryptotephra. The elevated dust flux (to  $\sim 8 \text{ g m}^{-2} \text{ yr}^{-1}$ ) during this period of  $< 100 \text{ yr}$  shows a following relative increase in *Graminae* pollen (Fig. 1C). We suggest that the profound increase in dust deposition, the rapid dissolution of fine-grained volcanic ash components, and the subsequent release and availability of plant nutrients may have catalyzed the change in surrounding bog vegetation.

One of the most pronounced peaks in dust flux ( $> 12 \text{ g m}^{-2} \text{ yr}^{-1}$ ) occurred during the early-middle Holocene transition, ca. 8.4 kyr B.P. (Fig. 1B). Based on the peat accumulation rate, it lasted  $\sim 180 \text{ yr}$  and is marked by a local vegetation change with a relative increase in shrubs like *Empetrum* sp., which corresponds to drier conditions. The  $\epsilon_{Nd}$  signature declines from  $-8$  to  $-12.5$ , an uncommon value for erodible European soils (Lahd Geagea et al., 2008a) but comparable to those of old continental shields (i.e.,

lower  $\epsilon_{Nd}$  values) such as those of the Sahara (Grousset and Biscaye, 2005). Evidence of enhanced Saharan dust deposition during the same period can also be found in lake and ice records from Africa (Gasse, 2000; Thompson et al., 2002). As in the Swiss peat bog studied here, in these other cases the dust peak precedes the well-known 8.2 kyr B.P. cold event recorded in polar ice (Mayewski et al., 1997), as shown in Figure 1D. It also precedes the maximum decline of *Corylus* (Fig. 1C), which is dated as  $8175 \pm 45$  yr ago in varved sediments from Lake Soppensee and related to the 8.2 kyr B.P. cold event (Tinner and Lotter, 2001). Our results, which are highly time constrained, suggest that (1) Saharan desertification and enhanced windiness triggered abrupt dust events in Africa and Europe ca. 8.4 kyr B.P., and (2) these dust events may not be related to the 8.2 kyr B.P. cold event as recorded in Greenland and Europe (Alley and Agustdottir, 2005), or emphasize a series of forcing factors acting almost simultaneously during the early Holocene, evidencing a multicentury climate deterioration (Rohling and Palike, 2005; Bond et al., 2001). Another dust event is distinguished on the high-resolution core ca. 7.4–7.2 kyr B.P. (Fig. 1); the  $\epsilon_{Nd}$  coupled with the Eu/Sm suggests a third unknown dust source (distinct from Sahara and volcanism). The event was followed by a slow (200 yr) vegetation change beginning with a relative decrease in tree pollen 7.2 kyr B.P.

A last 6 kyr B.P. dust event is only marked by a change in REE (Fig. 1). Its timing corresponds to Bond Event 4 (Bond et al., 2001). This event was noticed in a change in Ti/Sc ratio at Etang de la Gruère (Shotyky et al., 2002), and it was suggested that it corresponded to massive eruptions in Iceland or the Faroe Islands, based on Pb isotope evidence in European peat bogs (Chambers et al., 2012). The absence of a positive  $\epsilon_{Nd}$  shift seems to contradict this hypothesis.

## LONG-TERM DUST DEPOSITION OVER CONTINENTAL EUROPE

The abrupt events described here are superimposed on a long-term trend in REEs and  $\epsilon_{Nd}$  (Fig. 1). Early Holocene stability is evidenced by  $\epsilon_{Nd}$  between  $-8$  and  $-9$ . Enhanced Ti concentrations ( $\sim 25$  to  $\sim 150 \mu\text{g g}^{-1}$ ) and dust flux ( $\sim 0.2$  to  $\sim 3 \text{ g m}^{-2} \text{ yr}^{-1}$ ) (Fig. 1B) with a decrease in the  $\epsilon_{Nd}$  signature are evidence of the increase of Saharan dust loading from 7 to 4.5 kyr B.P. This timing of Sahara expansion is supported by paleoenvironmental data from the West Africa Atlantic coast (deMenocal et al., 2000) and models of past Saharan vegetation cover (Claussen et al., 1999; Liu et al., 2007) (Fig. 2). Our results suggest a clear stabilization of Saharan dust input over Europe after 5 kyr B.P. (Fig. 2, period T2). The change in dust regime occurred over a 2 k.y. period (Fig. 2, period T1). It is longer and smoother than registered in Atlantic marine records (deMenocal et al., 2000) and more similar to a Holocene sediment record from the Somalian coast (Jung et al., 2004). The last 2 k.y. are clearly marked by human impacts on the regional landscape (Fig. 1, increase in nonarbooreal pollen; Fig. 2, period T3). Agriculture and grazing changed the pollen assemblage (increase in cereal, *Plantago lanceolata*, and *Rumex* pollen) and enhanced local erosion, marked by an increase in dust deposition that is in agreement with other regional human-induced dust changes (Sjogren, 2006). It is further supported by the slight  $\epsilon_{Nd}$  increase to  $-9.6$  after 1.5 kyr B.P., in agreement with a central Alpine crustal  $\epsilon_{Nd}$  signature (Lahd Geagea et al., 2008a, 2008b), and mirroring the increasing contribution of local particles. The two youngest samples (A.D. 1967 and 1991) show a decreased  $\epsilon_{Nd}$ . This decrease is linked to an increase in tree pollen (i.e., reforestation), thus a decrease of the local dust contribution and/or a recent increase of Saharan dust load. Anthropogenic aerosol contributions with lower  $\epsilon_{Nd}$  signature cannot be excluded (Lahd Geagea et al., 2008b).

## IMPLICATIONS FOR FUTURE WORK

Dust deposition chronology recorded at Etang de la Gruère coupled with REE and Nd isotope data show that dust loading and sources were very variable during the Holocene (Fig. 3), with large dust events

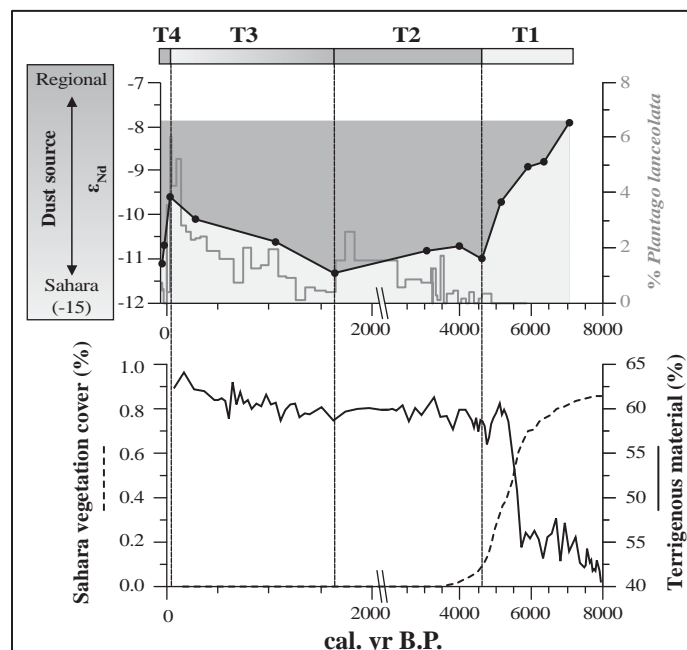


Figure 2. The  $\epsilon_{Nd}$  isotope signal as recorded in low-resolution Etang de la Gruère peat core, percentage of *Plantago lanceolata*, percentage of terrigenous material in core from African Atlantic coast (deMenocal et al., 2000), and modeled percentage of Sahara vegetation cover (Claussen et al., 1999). T1–T4 are time periods (see text).

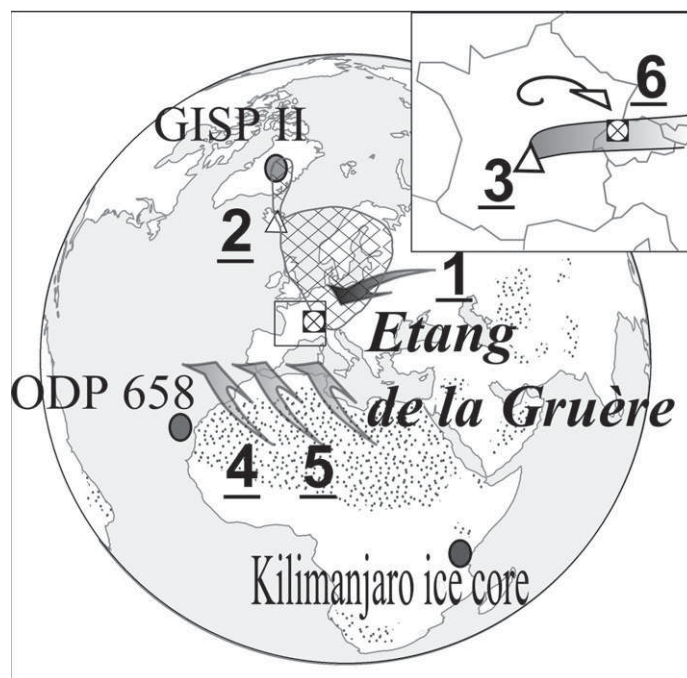


Figure 3. Map summary of major dust events that have affected continental Europe over Holocene. 1—Younger Dryas; 2—Vedde ash eruption; 3—Vasset and Kilian eruptions; 4—8.4 cal. kyr B.P. Saharan dust event; 5—Sahara aridification; 6—regional soil erosion. Dotted areas are main deserts; gray area in inset is distribution of Vasset and Kilian ash tephras; hatched area is distribution of Vedde ash tephra. GISP II—Greenland Ice Sheet Project 2; ODP—Ocean Drilling Program.

caused by explosive volcanoes and eolian transport of desert particles. The Vasset-Kilian eruption and the Saharan dust event 8.4 kyr B.P. represent 2.4% and 4.6%, respectively, of the dust deposited during the past 10 k.y. Dust events, such as the 8.4kyr B.P. Saharan dust event, may have played an essential role in succeeding climate change, i.e., by fertilizing oceanic areas and oligotrophic terrestrial areas, thus changing the radiative and hydrological properties of the atmosphere. It may, for example, have partly initiated the CO<sub>2</sub> negative drop of 25 ppm observed at 8.2 kyr B.P. (Wagner et al., 2002). Using REEs and Nd isotopes, we show that Saharan dust has played an essential role in dust loading over Europe on a long-term basis, Saharan dust having increased after the end of the African Humid Period ca. 6 kyr B.P. Such variability must be taken into account when modeling future environmental changes, i.e., nutrient inputs or light occultation by future Saharan dust pulses. Our study supports carefully constraining abrupt dust events both spatially and temporally in order to better understand their role on global environmental and climate changes.

#### ACKNOWLEDGMENTS

Research at Etang de la Gruère was supported by the Swiss National Science Foundation. A postdoctoral fellowship to Le Roux from the University of Liège, Belgium, is acknowledged. We thank the Belgium FRS-FNRS for financial support of the Nd analyses. We thank A. Mansat for cartographic assistance, M. Blaauw for help with the Bacon model, and D. Mauquoy for improving the manuscript.

#### REFERENCES CITED

- Alley, R., and Agústodóttir, A., 2005, The 8k event: Cause and consequences of a major Holocene abrupt climate change: *Quaternary Science Reviews*, v. 24, p. 1123–1149.
- Bond, G., Kromer, B., Beer, J., Muscheler, R., Evans, M.N., Showers, W., Hoffmann, S., Lotti-Bond, R., Hajdas, I., and Bonani, G., 2001, Persistent solar influence on North Atlantic climate during the Holocene: *Science*, v. 294, p. 2130–2136, doi:10.1126/science.1065680.
- Chadwick, O.A., Derry, L.A., Vitousek, P.M., Huebert, B.J., and Hedin, L.O., 1999, Changing sources of nutrients during four million years of ecosystem development: *Nature*, v. 397, p. 491–497, doi:10.1038/17276.
- Chambers, F.M., Booth, R.K., De Vleeschouwer, F., Lamentowicz, M., Le Roux, G., Mauquoy, D., Nichols, J.E., and van Geel, B., 2012, Development and refinement of proxy-climate indicators from peats: *Quaternary International*, doi:10.1016/j.quaint.2011.04.039 (in press).
- Claussen, M., Kubatzki, C., Brovkin, V., Ganopolski, A., Hoelzmann, P., and Pachur, H.J., 1999, Simulation of an abrupt change in Saharan vegetation in the mid-Holocene: *Geophysical Research Letters*, v. 26, p. 2037–2040, doi:10.1029/1999GL900494.
- deMenocal, P., Ortiz, J., Guilderson, T., Adkins, J., Sarnthein, M., Baker, L., and Yarusinsky, M., 2000, Abrupt onset and termination of the African Humid Period: Rapid climate responses to gradual insolation forcing: *Quaternary Science Reviews*, v. 19, p. 347–361, doi:10.1016/S0277-3791(99)00081-5.
- Gasse, F., 2000, Hydrological changes in the African tropics since the Last Glacial Maximum: *Quaternary Science Reviews*, v. 19, p. 189–211, doi:10.1016/S0277-3791(99)00061-X.
- Goudie, A.S., and Middleton, N.J., 2001, Saharan dust storms: Nature and consequences: *Earth-Science Reviews*, v. 56, p. 179–204, doi:10.1016/S0012-8252(01)00067-8.
- Grousset, F.E., and Biscaye, P.E., 2005, Tracing dust sources and transport patterns using Sr, Nd and Pb isotopes: *Chemical Geology*, v. 222, p. 149–167, doi:10.1016/j.chemgeo.2005.05.006.
- Hajdas, I., and Michczynski, A., 2010, Age-depth model of Lake Soppensee (Switzerland) based on <sup>14</sup>C chronology compared with varve chronology: *Radiocarbon*, v. 52, p. 1027–1040.
- Harrison, S.P., Kohfeld, K.E., Roelandt, C., and Claquin, T., 2001, The role of dust in climate changes today, at the last glacial maximum and in the future: *Earth-Science Reviews*, v. 54, p. 43–80, doi:10.1016/S0012-8252(01)00041-1.
- Hodder, A.P.W., De Lange, P.J., and Lowe, D.J., 1991, Dissolution and depletion of ferromagnesian minerals from Holocene tephra layers in an acid bog, New Zealand, and implications for tephra correlation: *Journal of Quaternary Science*, v. 6, p. 195–208, doi:10.1002/jqs.3390060303.
- Jung, S.J.A., Davies, G.R., Ganssen, G.M., and Kroon, D., 2004, Stepwise Holocene aridification in NE Africa deduced from dust-borne radiogenic isotope records: *Earth and Planetary Science Letters*, v. 221, p. 27–37, doi:10.1016/S0012-821X(04)00095-0.
- Juvigné, E., 1991, Distribution de vastes retombées volcaniques originaires de l'Eifel et du Massif Centra aux temps post-glaciaires dans le NE de la France et les régions voisines: Paris, Académie des Sciences Comptes Rendus, ser. II, v. 312, p. 415–420.
- Lahd Geagea, M., Stille, P., Gauthier-Lafaye, F., Perrone, T., and Aubert, D., 2008a, Baseline determination of the atmospheric Pb, Sr and Nd isotopic compositions in the Rhine valley, Vosges mountains (France) and the Central Swiss Alps: *Applied Geochemistry*, v. 23, p. 1703–1714, doi:10.1016/j.apgeochem.2008.02.004.
- Lahd Geagea, M., Stille, P., Gauthier-Lafaye, F., and Millet, M., 2008b, Tracing of industrial aerosol sources in an urban environment using Pb, Sr, and Nd isotopes: *Environmental Science & Technology*, v. 42, p. 692–698, doi:10.1021/es071704c.
- Lane, C.S., Blockley, S.P.E., Lotter, A.F., Finsinger, W., Filippi, M.L., and Matthews, I.P., 2012, A regional tephrostratigraphic framework for central and southern European climate archives during the Last Glacial to Interglacial transition: Comparisons north and south of the Alps: *Quaternary Science Reviews*, doi:10.1016/j.quascirev.2010.10.015 (in press).
- Liu, Z., and 13 others, 2007, Simulating the transient evolution and abrupt change of northern Africa atmosphere-ocean-terrestrial ecosystem in the Holocene: *Quaternary Science Reviews*, v. 26, p. 1818–1837, doi:10.1016/j.quascirev.2007.03.002.
- Mayewski, P.A., Meeker, L.D., Twickler, M.S., Whitlow, S., Yang, Q., Lyons, W.B., and Prentice, M., 1997, Major features and forcing of high-latitude northern hemisphere atmospheric circulation using a 110,000-year-long glaciochemical series: *Journal of Geophysical Research*, v. 102, p. 26345–26366, doi:10.1029/96JC03365.
- Meskhidze, N., Chameides, W.L., Nenes, A., and Chen, G., 2003, Iron mobilization in mineral dust: Can anthropogenic SO<sub>2</sub> emissions affect ocean productivity?: *Geophysical Research Letters*, v. 30, 2085, doi:10.1029/2003GL018035.
- Muscheler, R., Kromer, B., Björck, S., Svensson, A., Friedrich, M., Kaiser, K.F., and Southon, J., 2008, Tree rings and ice cores reveal <sup>14</sup>C calibration uncertainties during the Younger Dryas: *Nature Geoscience*, v. 1, p. 263–267, doi:10.1038/ngeo128.
- Oppenheimer, C., 2003, Climatic, environmental and human consequences of the largest known historic eruption: Tambora volcano (Indonesia) 1815: Progress in *Physical Geography*, v. 27, p. 230–259, doi:10.1191/0309133303pp379ra.
- Rohling, E.J., and Palike, H., 2005, Centennial-scale climate cooling with a sudden cold event around 8,200 years ago: *Nature*, v. 434, p. 975–979, doi:10.1038/nature03421.
- Roos-Barraclough, F., Martinez-Cortizas, A., García-Rodeja, E., and Shoty, W., 2002, A 14500 year record of the accumulation of atmospheric mercury in peat: Volcanic signals, anthropogenic influences and a correlation to bromine accumulation: *Earth and Planetary Science Letters*, v. 202, p. 435–451, doi:10.1016/S0012-821X(02)00805-1.
- Shoty, W., Weiss, D., Appleby, P.G., Cheburkin, A.K., Frei, R., Gloor, M., Kramers, J.D., Reese, S., and Van Der Knaap, W.O., 1998, History of atmospheric lead deposition since 12,730 <sup>14</sup>C yr BP from a peat bog, Jura Mountains, Switzerland: *Science*, v. 281, p. 1635–1640, doi:10.1126/science.281.5383.1635.
- Shoty, W., Krachler, M., Martinez-Cortizas, A., Cheburkin, A.K., and Emons, H., 2002, A peat bog record of natural, pre-anthropogenic enrichments of trace elements in atmospheric aerosols since 12370 <sup>14</sup>C yr, and their variation with Holocene climate change: *Earth and Planetary Science Letters*, v. 199, p. 21–37, doi:10.1016/S0012-821X(02)00553-8.
- Sjogren, P., 2006, The development of pasture woodland in the southwest Swiss Jura Mountains over 2000 years, based on three adjacent peat profiles: The Holocene, v. 16, p. 210–223.
- Svensson, A., Biscaye, P., and Grousset, F., 2000, Characterization of late glacial continental dust in the Greenland Ice Core Project ice core: *Journal of Geophysical Research*, v. 105, p. 4637–4656, doi:10.1029/1999JD901093.
- Thompson, L.G., Mosley-Thompson, E., Davis, M.E., Henderson, K.A., Brecher, H.H., Zagorodnov, V.S., Mashiotta, T.A., Lin, P.-N., Mikhaleenko, V.N., Hardy, D.R., and Beer, J., 2002, Kilimanjaro ice core records: Evidence of Holocene climate change in tropical Africa: *Science*, v. 298, p. 589–593, doi:10.1126/science.1073198.
- Tinner, W., and Lotter, A.F., 2001, Central European vegetation response to abrupt climate change at 8.2 ka: *Geology*, v. 29, p. 551–554, doi:10.1130/0091-7613(2001)029<0551:CEVRTA>2.0.CO;2.
- Wagner, F., Aaby, B., and Visscher, H., 2002, Rapid atmospheric CO<sub>2</sub> changes associated with the 8,200-years-B.P. cooling event: *National Academy of Sciences Proceedings*, v. 99, p. 12011–12014, doi:10.1073/pnas.182420699.

Manuscript received 24 June 2011

Revised manuscript received 8 November 2011

Manuscript accepted 15 November 2011

Printed in USA