



HAL
open science

The history and impacts of farming activities in south Greenland: an insight from lake deposits.

Vincent Bichet, Emilie Gauthier, Charly Massa, Bianca B. Perren, Hervé Richard, Christophe Petit, Olivier Mathieu

► To cite this version:

Vincent Bichet, Emilie Gauthier, Charly Massa, Bianca B. Perren, Hervé Richard, et al.. The history and impacts of farming activities in south Greenland: an insight from lake deposits.. Polar Record, 2013, 49 (3), pp.210-220. 10.1017/S0032247412000587 . hal-00856274

HAL Id: hal-00856274

<https://hal.science/hal-00856274v1>

Submitted on 4 May 2020

HAL is a multi-disciplinary open access archive for the deposit and dissemination of scientific research documents, whether they are published or not. The documents may come from teaching and research institutions in France or abroad, or from public or private research centers.

L'archive ouverte pluridisciplinaire **HAL**, est destinée au dépôt et à la diffusion de documents scientifiques de niveau recherche, publiés ou non, émanant des établissements d'enseignement et de recherche français ou étrangers, des laboratoires publics ou privés.

The history and impacts of farming activities in south Greenland: an insight from lake deposits

Vincent Bichet, Emilie Gauthier, Charly Massa, Bianca Perren, and Hervé Richard

University of Franche-Comté, UMR CNRS 6249 Chrono-Environnement, 16 route de Gray, F-25030 Besançon cedex, France (vincent.bichet@univ-fcomte.fr)

Christophe Petit

University of Paris 1 Panthéon-Sorbonne, UMR CNRS 7041 ArScan, 3 rue Michelet, F-75006 Paris, France

Olivier Mathieu

University of Burgundy, UMR CNRS 5561 Biogéosciences, 6 boulevard Gabriel F-21000 Dijon, France

ABSTRACT. Agriculture in southern Greenland has a two-phase history: with the Norse, who first settled and farmed the region between 985AD and circa 1450AD, and with the recent reintroduction of sheep farming (1920AD to the present). The agricultural sector in Greenland is expected to grow over the next century as anticipated climate warming extends the length of the growing season and increases productivity. This article presents a synthesis of results from a well-dated 1500-year lake sediment record from Lake Igaliku, south Greenland (61°00'N, 45°26'W, 15m asl) that demonstrates the relative impacts of modern and Norse agricultural activities. Pollen, non-pollen palynomorphs (NPPs), sediment mass accumulation rates, diatoms and stable isotopes of nitrogen provide a comprehensive history of both phases of agriculture and their associated impacts on the landscape and adjacent lake. The initial colonisation of southern Greenland is marked by a loss of tree birch pollen, a rise in weed taxa, and an increase in coprophilous fungi and sediment accumulation rate consistent with land-use changes. The biological and chemical proxies within the lake, however, show only slight changes in diatom taxa, and a rise in $\delta^{15}\text{N}$. After the Norse demise and during the Little Ice Age, most of the markers return to pre-settlement conditions. However, the continuation of non-indigenous plant taxa suggests that the landscape did not completely return to a pre-disturbance state. After 1988, the character of the lake changed markedly: mesotrophic diatoms and N isotopes all reveal major shifts consistent with a trophic shift, together with a sharp rise in sediment accumulation rate. The post-1988 lake environment, affected by modern farming development, is unprecedented within the context of the last 1500 years. These results demonstrate the potential of lake sediment studies paired with archaeological investigations to reveal the relationship between climate, environment and human societies.

Introduction

The rapid current warming in the Arctic and sub-Arctic (ACIA 2005; IPCC 2007) is likely to create many changes in the social, economic and cultural behaviour of the populations of these regions. Few of the expected changes are considered to be positive. Among the expected benefits of a warmer climate, the development of agriculture in sub-Arctic areas may be seen as an opportunity for self-sufficiency and, in the case of Greenland, support for independence (see the Greenland Self-Government Act). However, the development of agriculture in pristine landscapes is not without possible consequences for soil erosion, ecosystem stability and therefore, in the long term, human populations. In this context, looking at the past provides the opportunity to explore the complex relationship between climate and human societies, and may provide insights for the future.

This article focuses on the historical development of agriculture on the southwestern coast of Greenland as an exceptional study model to examine the transition from a pristine to an anthropogenic landscape. During the last

millennium, climate warming events allowed two phases of agricultural expansion in that area. The first phase occurs with the medieval Norse colonisation between the end of the tenth century and the mid-fifteenth century; the second corresponds to the modern reestablishment of Danish farmers since 1920 after the end of the Little Ice Age (LIA; circa 1350–1850AD). Before and after the Norse colonisation, this land was used exclusively by native hunters.

The ULTIMAGRI project aims to assess climate and anthropogenic changes during the last millennium along the western coast of Greenland using lake sedimentary records. A dozen lakes were cored from 61°N to 65°N to document the history and impacts of farming activities on the local environment in the main agricultural zone of southwestern Greenland. Among these lakes, Lake Igaliku appears to be an excellent, sensitive recorder of environmental changes. A multi-proxy study was successfully conducted on sediments and results were diversely published (Gauthier and others 2010; Massa and others 2012a; Massa and others 2012b; Perren and

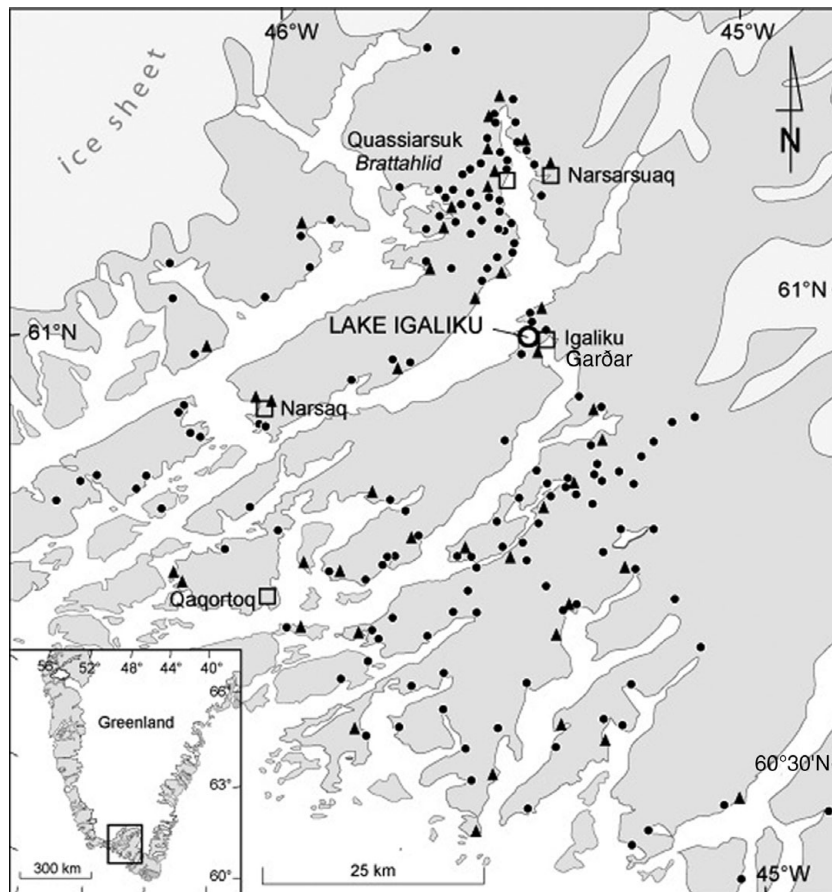


Fig. 1. Map of the Norse eastern settlement showing the location of Igaliku/Garðar, Norse ruin groups (black dots), modern farms (black triangles) and the main localities of the area.

others 2012). This article attempts a synthesis of these various approaches.

The historical setting of southwestern Greenlandic agriculture

According to historians (Krogh 1982; Jones 1986), the colonisation of Greenland began around 985AD. Taking advantage of the warm medieval climate, Erikur Rauðe Porvaldsson (Erik the Red) led a group of Icelandic farmers to southwest Greenland. The first and most important Norse settlement (the so-called 'eastern settlement') is situated around 61°N, at the head of fjords of the Narsaq district (Fig. 1). The second one (the 'western settlement') is located at 65°N, near the modern city of Nuuk.

Recent interdisciplinary archaeological research has provided detailed information on the eastern settlement: location and description of individual sites (Guldager and others 2002; Algreen-Møller and Madsen 2006; Heide and Madsen 2011), demography (McGovern 1991; Lynnerup 1996, 2000) and agro-pastoral practices (Arneborg 2005; Dugmore and others 2005; Commisso and Nelson 2008; Buckland and others 2009). At the peak of the colony, Norse settlers numbered 2000 to 3000 in approximately 500 farms (eastern and western settle-

ment). They developed an agro-pastoral economy which was supplemented with additional fishing and hunting activities (Barlow and others 1997; Arneborg and others 1999; Dugmore and others 2005). Norse farmers raised livestock: some cattle and horses but mainly sheep and goats that were more adapted to harsh climatic conditions and a short growing season (Dugmore and others 2005). Extended grazing activities were supplemented through hay field management (Fredskild 1992; Schofield and others 2007), irrigation (Arneborg 2005; Adderley and Simpson 2006) and manure fertilisation (Commisso and Nelson 2007, 2008; Ross and Zutter 2007; Buckland and others 2009). Pollen studies also indicate attempts at cereal cropping (Schofield and others 2007; Edwards and others 2008; Buckland and others 2009).

During the medieval period, the village of Igaliku (the medieval Garðar in the eastern settlement) was one of the most prosperous of the colony, settled at the beginning of the Norse *landnám* ('land-take', Old Norse). Archaeological studies record 52 Norse archaeological structures, including large byre-barn complexes, animal pens and enclosures, sheep/goat houses and an irrigation system for fodder production (Nørlund 1929; Arneborg 2007). Garðar became the episcopal residence, with the first Greenlander bishop in 1126AD, as well as the Þing (political assembly) for the eastern



Fig. 2. View of Lake Igaliku and farmed surroundings (view towards the north).

settlement. Due to the topographical situation of the Igaliku area (Fig. 2) between mountains (over 300m asl to the south and north) and fjords (Igalikup Kangerlua/Igaliku Fjord to the east and Tunulliarfik/Erik's Fjord to the west), all the low slopes around Lake Igaliku were probably subject to grazing pressure.

Many explanations have been proposed for the demise of the Greenland Norse in the fifteenth century: the LIA climate reversal is probably the main cause (Dansgaard and others 1975; Berglund 1986; Barlow and others 1997; Dugmore and others 2007), but economic and social factors have also been proposed (McGovern 2000; Diamond 2005), as has the role of overgrazing (Fredskild 1992; Schofield and Edwards 2011).

In this context, many palaeoenvironmental studies have recently been undertaken in the eastern settlement to assess human impacts during the medieval period (Schofield and others 2010; Edwards and others 2008, 2010, 2011; Buckland and others 2008, 2009). These studies on peat bog deposits, soil sections or archaeological trenches suggest an increase of soil erosion due to Norse activities. However, discontinuities in the records or dating problems hamper the palaeoenvironmental evaluation of these sites.

The Norse colonisation took place in a pristine landscape probably visited occasionally by native hunters. After the demise, the Igaliku area was partially reoccupied by Inuits, then by European immigrants shortly after the beginning of the eighteenth century (Keller 1990; Hamilton and others 2000). Mainly used by Europeans as small hunting and fishing settlement, Igaliku became a new agricultural zone in the 1920s, when the climate reached its first maximum after the LIA (Box and others 2009). Modern agriculture is based on sheep breeding. Livestock in southwestern Greenland was developed under the impetus of the Danish government; in the 1960s there were as many as 48,000 sheep (House of Agriculture, Qaqortoq). After several severe winters in the 1960s and 1970s, which decimated two-thirds of the sheep population, an agricultural reform (Egede 1982) was carried out in the late 1970s: sheep that grazed freely throughout the year were stabled during winter, thus requiring an intensive summer hay production for winter fodder.

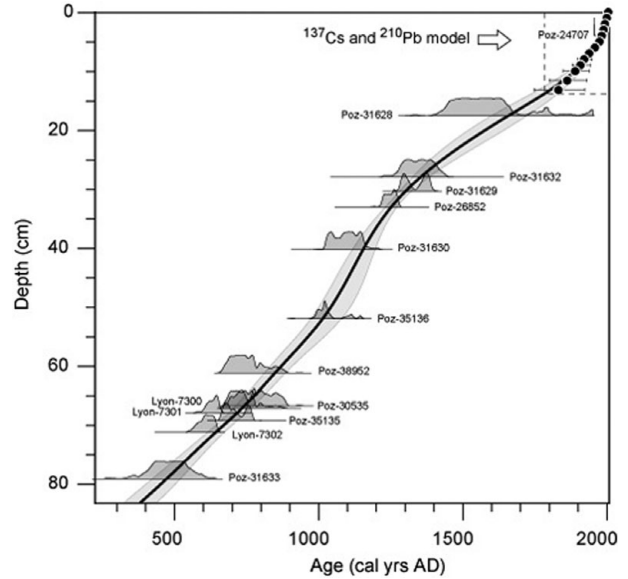


Fig. 3. Age–depth model of the Lake Igaliku core for the upper 80cm. The probability distributions of calibrated radiocarbon dates are displayed with laboratory reference number. Chronology of the upper 15cm used ^{210}Pb and ^{137}Cs activity measurements.

Current sheep farming in the Lake Igaliku catchment corresponds to two main farms, established in the early 1960s and modernised in the 1980s. The two farms have large barns for wintering about 1000 sheep (Miki Egede, personal communication) and summer hay production takes place on a 30ha field by the shore of the lake (Fig. 2).

Materials and methods

Cores and chronology

In order to obtain a continuous high-resolution environmental archive, the deepest part of Lake Igaliku ($\text{N}61^{\circ}00'24''$, $\text{W}45^{\circ}26'30''$, 15m asl; see Fig. 2) was cored from a floating platform, using piston and gravity corers. A four-metre sandy silt Holocene composite sequence was collected, with the upper 80cm spanning the last 1500 years.

For this period, the chronology (Fig. 3 and Table 1) is based on 14 accelerator mass spectrometry (AMS) radiocarbon dates (Table 1) on terrestrial plant macrofossils (12 twigs and leaves) and aquatic bryophytes (two samples) corrected for reservoir effect (Massa and others 2012a). In addition, the last two centuries (the upper 15cm) are dated by ^{210}Pb and ^{137}Cs using α -spectroscopy and the constant rate supply (CRS) method (Appleby and Olfield 1978). Radiocarbon calibration and age–depth modelling were done with a Monte Carlo method (Blaauw 2010), which allows for the robust estimation of the related uncertainty and takes into account the entire probability distribution of calibrated ^{14}C dates.

Table 1. Radiocarbon dates from the sediment archive of Lake Igaliku. The post-bomb radiocarbon activity (marked *) is expressed as a percentage of modern carbon (pmC)

Depth (cm)	Material	Lab code	C yr BP ($\pm 1\sigma$)	corrected ^{14}C age	cal AD (2σ range)	cal AD (weighed mean)
3.5–4.5	Undetermined plant remains	Poz-24707	*107.11 \pm 0.36	–	1956 minimum	–
17.4–17.7	Aquatic bryophyte	Poz-31628	680 \pm 100	370	1395–1950	1559
27.5–28.5	<i>Betula</i> leaf	Poz-31632	620 \pm 80	–	1265–1435	1347
30.0–30.7	<i>Betula</i> bark fragment	Poz-31629	655 \pm 35	–	1280–1395	1337
32.6–33.6	<i>Salix</i> leaf	Poz-26852	775 \pm 30	–	1215–1280	1248
39.9–40.7	Twig	Poz-31630	945 \pm 35	–	1020–1165	1095
51.5–52.5	Wood	Poz-35136	1005 \pm 30	–	980–1150	1035
60.7–61.7	1 <i>Salix</i> and 2 <i>Betula</i> leaves	Poz-38952	1260 \pm 40	–	670–870	753
66.3–67.3	Aquatic bryophyte	Poz-30535	1570 \pm 35	1260	670–865	749
67.1–67.3	Wood	Lyon-7300	1265 \pm 30	–	665–860	739
67.9–68.1	Wood	Lyon-7301	1410 \pm 30	–	595–665	631
68.8–69.8	Twig	Poz-35135	1305 \pm 30	–	660–770	712
71.0–71.7	<i>Betula</i> leaf	Lyon-7302	1450 \pm 30	–	565–650	609
78.6–79.8	Leaf	Poz-31633	1580 \pm 60	–	345–605	480

Sampling and sediment analyses

This research is based on a multidisciplinary approach using indicators that track catchment dynamics (vegetation (Gauthier and others 2010) and sediment (Massa and others 2012a) yield) and the lake's trophic changes (organic geochemistry, and diatoms (Perren and others 2012)). A suite of geophysical (γ -density and magnetic susceptibility with a Geotek Multi-Sensor Core Logger), geochemical (Avaatech XRF Core Scanner, inductively coupled plasma atomic emission spectroscopy (ICP-AES), C_{org} , N_{tot} , $\delta^{15}\text{N}$, $\delta^{13}\text{C}$) and biological (pollen, non-pollen palynomorph (NPP) and diatoms) proxies were analysed. Here, proxies that assess catchment dynamics are synthesised, highlighting the impacts of farming activities during the medieval and modern periods.

The sediment core was contiguously sampled. The top 10cm were sampled in 0.5cm slices and below 10cm, sampling intervals (approximately 1cm) were chosen by using X-ray imaging to ensure homogenous samples according to the varying lithology. Sampling resolution is between two and 32 years per sample for geochemical proxies and diatoms, and between 25 and 80 years for pollen and NPP.

Pollen and NPP

Sediment samples were processed for pollen and NPP analysis using standard techniques (Moore and others 1991). A minimum of 400 pollen grains of terrestrial plants were counted in each sample to ensure statistical significance. Cyperaceae, hygrophilous plants such as *Menyanthes trifoliata* and *Equisetum*, and aquatic taxa, exotic taxa, spores and NPPs were excluded from the pollen sum.

Pollen grains were identified with the aid of a reference collection of Greenlandic modern pollen types, keys (Fægri and Iversen 1989; Moore and others 1991) and photographs (Reille 1992; Beug 2004). In accordance

with Fredskild (1973), *Betula* grains larger than $20\mu\text{m}$ were assigned to *B. pubescens* and the remainder assigned to *B. glandulosa*. Pollen zones (IGA 1-4) were delimited with CONISS to provide constrained incremental sums of squares cluster analysis (Grimm 1987).

NPPs were identified using published references (Bell 1983; van Geel 1978, 2001; van Geel and others 2003; van Geel and Aptroot 2006), and percentages were calculated on the basis of the same pollen sum used for the pollen diagram.

Terrigenous fluxes

Derived from the analysis of sedimentological proxies, lake mass accumulation rates of minerogenic matter (MARmin) reflect the terrigenous fluxes, produced from the catchment and transported to the lake. MARmin were calculated according to Enters and others (2008), using wet bulk density, water content, minerogenic matter content deduced from organic carbon measurement, and sediment accumulation rate derived from the age–depth model. Details are in Massa and others (2012a).

Nitrogen stable isotopes

Stable isotopic composition of total nitrogen was determined on dried sediment samples with an elemental analyser (Carlo-Erba NA 1500 NCS, Haake Buchler Instruments) coupled to a ratio mass spectrometer (VG Isochron, Micromass). Results are expressed in standard delta notation.

Diatoms

Diatoms (and chrysophytes) were prepared from wet sediments using a standard protocol for large sample numbers (Renberg 1990; Battarbee and Kneen 1992). Using a microscope, at least 350 diatom valves were identified and enumerated from the slides. Identification of diatoms was aided by reference literature from Greenland

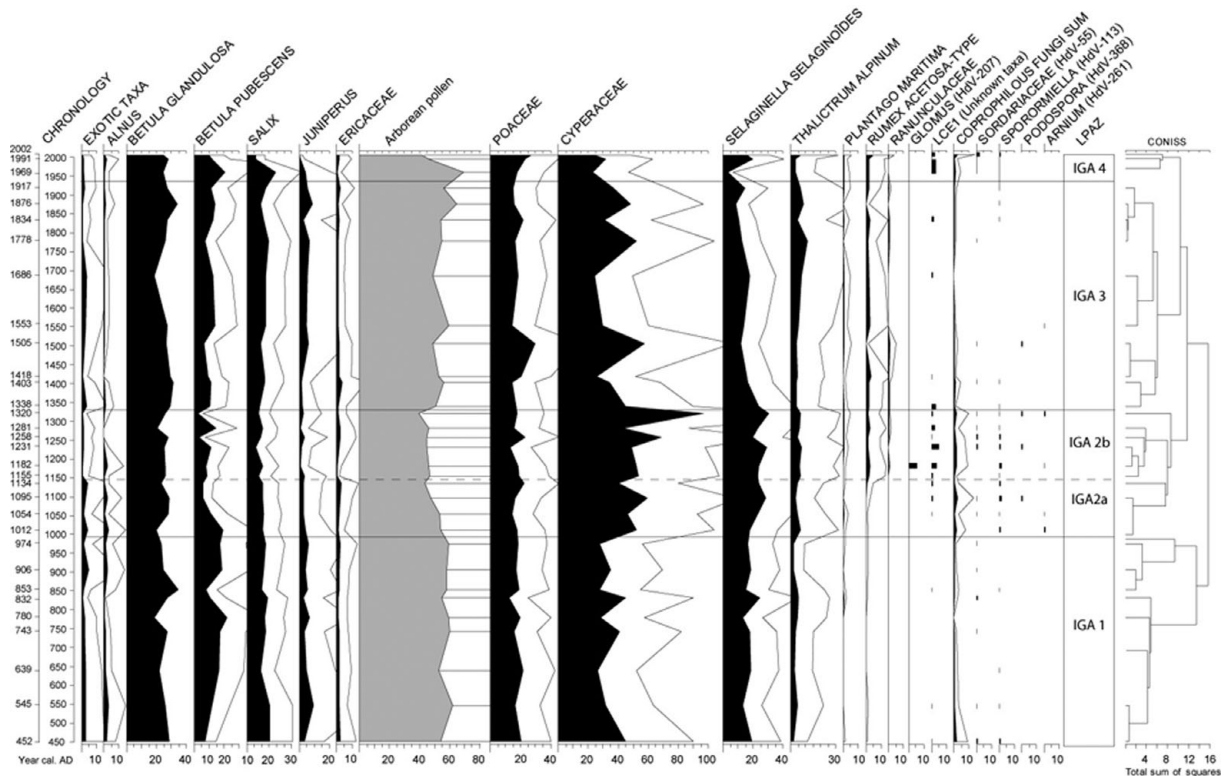


Fig. 4. Simplified pollen and NPP diagram for the last 1500 years based on a relative percentage calculation. Exaggeration curves $\times 2$. Exotic taxa suggesting long-distance pollen air transport from Europe and America: *Abies*, *Picea*, *Pinus*, *Carpinus*, *Corylus*, *Fagus*, *Fraxinus*, *Quercus*, *Ulmus*, *Ambrosia* and *Artemisia*. On the left, the age is given with the total standard deviation for each sample in year calibrated AD.

(Foged 1953, 1972, 1977) and Labrador (Fallu and others 2000). Details are in Perren and others (2012).

Results

Pollen and NPP

A preliminary pollen and NPP diagram of the Lake Igaliku sequence was published, showing vegetation changes in the catchment for the last 1300 years (Gauthier and others 2010). This first published study is supplemented here by further analysis and radiocarbon dates, producing an extended and accurate model until 1500 years ago (Fig. 4).

Changes from the base to the top can be divided into four main local palynological zones (LPAZ) with sub-divisions. In LPAZ 1, corresponding to the second half of the first millennium, the spectrum of arboreal pollen indicates low arctic tundra vegetation, dominated by *Betula glandulosa* (birch, 20–30%), *Betula pubescens* (tree birch, 10–20%), *Salix* (willow, 10–15%) and *Juniperus* (juniper, 5–8%). Ericaceous dwarf shrubs (mainly *Empetrum*-type) appear in low percentage (<5%) but are certainly under-represented in the assemblage (Schofield and others 2007). Arboreal pollen account for ~60% of the pollen sum. Grasses, herbs and mosses are also present (Poaceae 15–20%; Cyperaceae 25–40%; *Selaginella selaginoides* 10–20%). *Thalictrum* accounted for 5% and *Rumex acetosa*-type appears in this first zone

with very low percentages. *Rumex acetosa* pollen type includes *Rumex acetosa*, *R. acetosella* and *Oxyria digyna* pollen grains (Beug 2004). *R. acetosa* and *R. acetosella* are, according to Fredskild (1973), Norse apophytes, unlike *Oxyria digyna*, which is native to Greenland. So it is not surprising to find few occurrences of the pollen type before the Norse period. However, a strong increase in *Rumex acetosa*-type is usually related to the introduction of *Rumex acetosa* and *Rumex acetosella* (Fredskild 1973; Schofield and others 2007; Edwards and others 2008; Schofield and others 2011). Among the NPPs, occurrences of coprophilous fungi, which grow indiscriminately on herbivore dung (Bell 2005) and indicate the presence of herbivores around the lake (van Geel and Aproot 2006), are scarce. A few fungal spores of *Sodaria*, *Sporormiella* and *Podospora* were counted; *Arnium* and LCE1, an unknown NPP type, are exceedingly rare.

The vegetation changes in LPAZ 2, which starts a little before 1000AD. The progressive decrease in *Betula pubescens* (from 20% to 10%) and *Juniperus* (from 10% to 5%) resulted in an overall decrease in the sum of arboreal pollen (from 60% to 45%). At the same time, the rising values of clubmoss *Selaginella selaginoides* (25%), heliophilous *Thalictrum* (5%) and sedges Cyperaceae (50–60%) in LPAZ 2 suggest a more open ground cover. Pollen evidence of moderate grazing pressure is recorded here, probably coupled with an increase in effective moisture. The decline of *Juniperus* may be

related to herbivores: Greenlandic sheep often browse this prostrate shrub, which usually grows in places with a slight snow-cover (Fredskild 1973; Thomas and others 2007). Decline in *Juniperus* is linked to a clear increase in spores of coprophilous fungi and weeds associated with grazing, especially *Plantago maritima*, *Rumex acetosa*-type and *Ranunculus acris*-type. A peak of *Glomus* chlamydospores around 1200cal.AD reaches 8% of the NPP total. *Glomus*, which is frequently present on microrrhizal association of a variety of host plants, including *Betula* (van Geel 2001), could indicate soil erosion and a degradation of shrubs and tree roots. At the same time, LCE1 increases.

LPAZ 3 documents the steady decrease of all the indicators of grazing pressure. After circa 1330AD, tree and shrub values increase (arboreal pollen 60%), as grass and herb values decrease. Coprophilous fungi appear in very low percentages. These changes probably constitute a response to reduced grazing intensity. Coprophilous fungi disappear almost completely around 1450AD and the tundra vegetation returns to almost pristine conditions. However, non-indigenous taxa and apophytes (such as *Rumex acetosa*-type and *Plantago maritima*), previously favoured by grazing, remain present.

For almost five centuries, the situation remains stable. After circa 1960AD (LPAZ 4), trees and shrubs decrease; and weeds, apophytes and coprophilous fungi increase, probably in response to a new phase of grazing pressure. The arboreal pollen rate reaches its minimum at 40% of the pollen sum and may indicate a greater pressure on trees than during the medieval period.

Terrigenous fluxes

Sedimentary terrigenous fluxes, which reflect catchment dynamics in response to climate and land-use evolution, have been estimated by MARmin (Fig. 5). In the acidic context of the catchment (crystalline granite overlain partly by arkosic sandstones and basalts), minerogenic matter is dominated by the silicate minerals which are correlated with terrigenous elements, such as the titanium content (Massa and others 2012a).

As for pollen, two main phases of changes are shown in terrigenous fluxes. From 500AD until the end of the tenth century, MARmin values are relatively stable (average value around $12.7\text{mg}\cdot\text{cm}^{-2}\cdot\text{yr}^{-1}$). Sediment flux increases after 1010cal.AD, synchronously with vegetation changes, until it reaches its maximum circa 1180cal.AD, at more than twice the baseline value. During the following period, after 1335cal.AD, MARmin decreases until it reaches the pre-Norse values. For the next five centuries, the sediment yield remains at a low level, corresponding to the lowest sediment yield of the last 1500 years.

At the top of the core, substantial changes are recorded in the twentieth century. The mass accumulation rate increases a little in the 1920s with a more significant increase since the 1960s. The MARmin increased sharply after 1988 and reached unprecedented values up to $60\text{mg}\cdot\text{cm}^{-2}\cdot\text{yr}^{-1}$, about five times the pre-anthropogenic

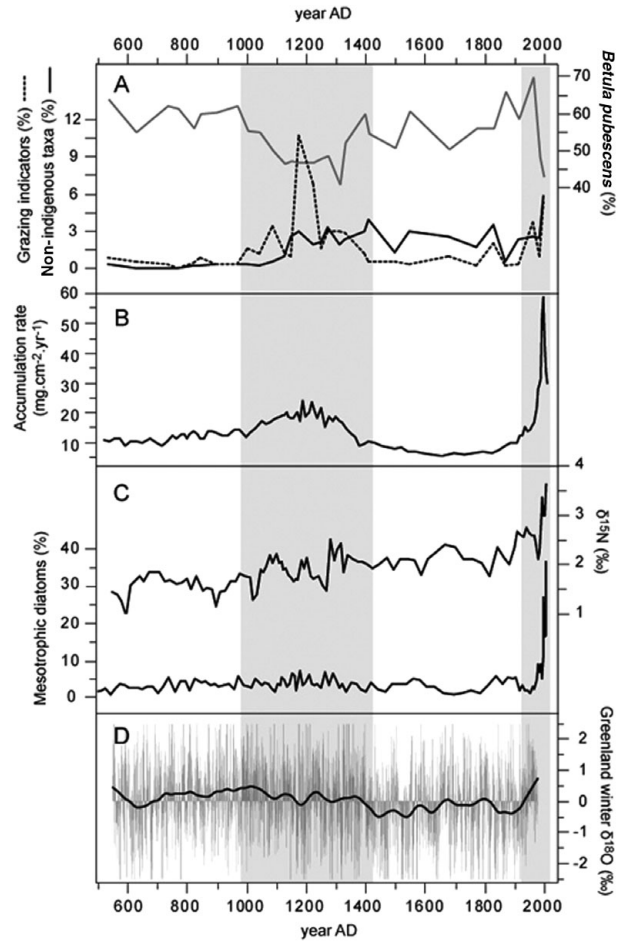


Fig. 5. Comparison of environmental changes recorded by the Igaliku lake system during the last 1500 years. A: pollen of *Betula pubescens*, grazing indicators (sum of coprophilous and mycorrhizal fungi) and Norse apophytes (for example, *Rumex acetosa*-type and *Ranunculus acris*-type); B: Lake mass accumulation rate of minerogenic matter (MARmin); C: $\delta^{15}\text{N}$ and mesotrophic diatoms (for example, *Fragilaria tenera*); D: South Greenland Dye 3 winter $\delta^{18}\text{O}$ (from Vinther and others 2010). The shaded areas highlight the periods of Norse and modern farming.

levels and more than twice the Norse maximum. The values of the last 10 years return to close to the medieval level.

Trophic changes in the lake: diatoms and nitrogen isotopes

Changes in diatoms and chrysophytes in the Lake Igaliku record are detailed in Perren and others (2012). The diatom assemblages are stable over the last 1500 years, except in the period since 1975, when *Fragilaria tenera*, a tychoplanktonic taxon, which occurs in only the most nutrient-enriched west Greenland lakes (Perren and others 2012), increases dramatically (Fig. 5c). Its increase probably marks a shift towards nutrient enrichment within the last 30 years, and an increase of lake water nutrient level.

The $\delta^{15}\text{N}$ record (Fig. 5c) shows a first phase with an average value around 1.5‰ until circa 1000AD. This

value increases synchronously with the Norse *landnám* circa 1000AD and reaches 2.5‰ around 1300AD. During the next six centuries, until the first part of the twentieth century, $\delta^{15}\text{N}$ remains relatively stable with an average around 2‰. A huge increase appears during the last 30 years and the highest values recorded, close to 4‰, occur in the last 10 years. This enrichment of $\delta^{15}\text{N}$ is the inverse of recent trends observed in Greenland ice sheet snow and in Arctic lake sediments, where $\delta^{15}\text{N}$ values have declined since 1950AD due to the widespread atmospheric deposition of N from anthropogenic sources (Wolfe and others 2006; Hastings and others 2009; Holtgrieve and others 2011). The rise in $\delta^{15}\text{N}$ in Igaliku sediments could be attributed to an increase of lake organic primary production enhanced by excessive external nitrogen input due to manure, barn sewage and use of industrial fertilisers (Teranes and Bernasconi 2000; Massa and others 2012a).

Discussion

Patterns, timing and forcing of the main environmental changes

The robust age–depth model built for the Igaliku core and the multi-proxy approach allow for a compelling reconstruction of environmental changes through the last 1500 years. Over this period, the vegetation of the catchment shows subtle changes in trees and shrubs. In this open sub-Arctic tundra, the main taxa sensitive to changes are *Betula pubescens* (tree birch) (Fig. 5a) and *Juniperus* (juniper), which record two phases of clearance and/or grazing pressure: from circa 1000AD to circa 1330AD and later, after 1960AD. The first one, also documented elsewhere (Fredskild 1973, 1978; Edwards and others 2008; Schofield and others 2008), began during the medieval thermal maximum (Vinther and others 2010) (Fig. 5d) and the second is synchronous to the post-1920 warming (Box and others 2009). However, neither is related to a warmer climate as they coincide with medieval and modern farming periods. The decrease of *Betula pubescens* is inconsistent with a warming climate because warmer conditions are, on the contrary, favourable to its development (Fréchette and de Vernal 2009). The decrease in *Betula* could be related to human domestic use (tree birch is the only ‘tree’ in southwestern Greenland and could be used for cooking and heating) and grazing pressure (it could have been browsed by domestic herbivores). The decrease of *Juniperus* and the synchronous occurrence in coprophilous fungi are probably a response to grazing pressure (Fredskild 1973; Davis and Schafer 2006). Although *Juniperus* is not very palatable, many large mammals have been observed grazing on it, including deer, moose, cattle, horses and sheep (Thomas and others 2007). The opening of the shrub vegetation indicates an anthropogenic impact due to agro-pastoral activities. A curve for grazing indicators (Fig. 5a), corresponding to the sum of coprophilous and mycorrhizal fungi (for example, *Glomus*), gives a clear

view of the timing and variability of the two phases of Greenland agro-pastoralism.

Changes shown by the terrigenous mass accumulation rate into the lake (Fig. 5b), dominated by minerogenic yield from the catchment, follow the trends and the timing of the vegetation changes. During the pre-Norse period, from the thermal minimum of the Dark Ages (circa 600AD) to the medieval thermal maximum (circa 1000AD) (Fig. 5d), the mass accumulation rate remains relatively stable. It begins to increase synchronously with the arrival of the Norse, circa 1000AD, and returns to natural values close to the end of the colony. The pattern of MAR_{min} during this period (increasing since ~1000AD with peak value at 1180AD, then decreasing after 1335AD), does not appear to be linked to temperature. After the demise of the Norse and during the LIA, the mass accumulation rate remained at its lowest stable value, probably in response to both the disappearance of grazing pressure and the LIA cooling that limits runoff erosion processes.

The intensification of modern agriculture after 1988AD is marked by a drastic increase in sediment accumulation rate. Mesotrophic diatoms and nitrogen isotopes (Fig. 5c), related to fluxes transferred from the catchment and an increase in the lake’s trophic status, show a pattern unprecedented in the last 1500 years. The $\delta^{15}\text{N}$ record shows a shift from its baseline during the Norse period. However, the main lake ecosystem response is recorded after 1980 when mesotrophic diatoms (such as *Fragilaria tenera*, Fig. 5c) increase sharply in concert with nitrogen isotopes. The change in diatom assemblages probably records the effect of both recent climate warming and the fertilisation of the catchment. Even if climate change over the last 1500 years has probably been the main control on agricultural development and abandonment, its direct effects on the catchment and lake have been dwarfed by human impacts.

Norse agriculture: history and impacts

According to the chronology of the *landnám*, the age–depth model of the core shows the first environmental disturbance due to Norse agriculture circa 1000AD, close to the foundation of Garðar (Krogh 1982; Jones 1986). Until circa 1180AD, sedimentary parameters suggest a progressive increase of agro-pastoralism (mass accumulation rate, pollen and NPP) which probably track the development of the settlement. The sedimentary response to anthropogenic forcing reaches its maximum circa 1180AD and stays at a high level until circa 1335AD. This is consistent with historical archives which indicate that Garðar became the episcopal seat of Greenland in 1124AD (Krogh 1967), and the seat of the political assembly of the eastern settlement during the twelfth century (Sanmark 2009). During that time, even if grazing activities supplemented with manure fertilisation increased nutrient production (Commisso and Nelson 2007, 2008; Ross and Zutter 2007; Buckland and others

2009), the diatom assemblages were undisturbed and the lake remained at a low trophic level.

After circa 1335AD, Lake Igaliku records almost one hundred years of declining impacts from farming. Compared to Dye 3 winter $\delta^{18}\text{O}$ (Fig. 5d), the closest ice core record, declining human impacts are coeval with a cooling episode which probably reduced the farm's productivity and the standing livestock. The decline in agricultural productivity was probably offset by seal hunting and fishing, as is indicated by the carbon isotope shifts in excavated Norse bones from the region (Arneborg and others 1999). The decline of farming activities could also have been linked to a demographic decrease (the last bishop known to have resided at Garðar died in 1378 (Arneborg 2007)), suggesting a long and forced adaptation of the Norse to the climate reversal rather than a sharp collapse (Diamond 2005).

After the final failure and abandonment of the Norse colony in Greenland, circa 1450AD, terrigenous fluxes returned to baseline values and the low percentages of grazing indicators, such as coprophilous fungi, declined to zero. However, the continuation of weeds and apophytes favoured by human activities (such as *Rumex acetosa*-type) (Fig. 5a) suggests that the landscape did not completely return to a pre-disturbance state.

Overall, impacts on the landscape due to the Norse farming activities appear subtle. Although these farming activities had minimal effects on the lake ecology, they are still clearly recorded in the lake sediments, especially by grazing indicators. Clearance of the vegetation and variable grazing pressure were probably the leading cause of the registered soil erosion. However, during the Norse period, in the catchment of Lake Igaliku, erosion probably never reached intolerable levels (Montgomery 2007; Massa and others 2012a), which contradicts the hypothesis of overgrazing (Fredskild 1992).

Impacts of modern agriculture

After the cooling of the LIA, the climate of southwestern Greenland returned to warmer conditions circa 1920AD (Box and others 2009; Vinther and others 2010) and the reestablishment of sheep grazing in the catchment of Lake Igaliku is perceptible in the lake sediments. Sediments record the reestablishment of grazing pressure and soil erosion. From the 1920s to the 1980s, sheep farming in southwestern Greenland used methods not entirely dissimilar from Norse methods. Sheep were left to graze freely during winters and minimal amounts of fodder were produced.

At the end of the 1970s and the beginning of the 1980s, following the climate crisis of the winters 1966/67–1971/72 and the resulting loss of sheep, a new management arrangement was implemented in Greenland and the Lake Igaliku catchment (Egede 1982). The method of farming shifted towards winter stall feeding, summer fodder production and higher yields at slaughter. Two modern farms with barns and sheep stables were built close to the lake and 30ha of hay fields were

established on its shore. Earth working and tillage of the fields, supplemented with deep drainage ditches, induced a high sediment yield during the 1980s and 1990s. Soil erosion during the field development period is 2.5 times greater than the Norse maximum. However, erosion levels in the last 10 years, corresponding to the field exploitation, returned to close to the 1960s values.

The most spectacular impact of modern farming practices is the large ecological response by the diatom community reflecting the lake's trophic status linked to nutrient inputs. Around 200–250kg/ha⁻¹/yr⁻¹ of N are deployed for hay-field production around Lake Igaliku (Miki Egede, personal communication) and effluent from sheep stables is currently drained into the lake. Nutrient impacts have outpaced the geochemical and biological resilience of the lake, which is becoming mesotrophic like its European counterparts.

Conclusion

This study of Lake Igaliku allows for a long-term insight into anthropogenic impacts from the Norse colonisation and medieval agro-pastoralism to the modern farming activities. These catchment dynamics, emblematic of agricultural environments of southwestern Greenland, provide a high-resolution archive which confirms that the processes and the chronology of the Norse were controlled, to a large extent, by climatic variability. The establishment of the Norse occurred during the medieval thermal maximum, but was followed shortly after by a climatic reversal. Weather extremes similar to those of the 1960s–1970s may have occurred around 1300–1350AD (Vinther and others 2010), and precipitated the collapse of agriculture and crippled the Norse colony.

The environmental footprint of the Norse is subtle. Vegetation was only slightly affected and the diatom flora suggest that the lake's trophic status was not modified. Soil erosion was the main impact of medieval agro-pastoralism. However, even if the sediment yield increased during the Norse period, our data do not support the hypothesis of overgrazing for the Greenland Norse collapse. This scenario is contradicted by the comparison with the high sediment yield, and the productivity, of the modern agriculture. By modern environmental standards, Norse agricultural impacts could be considered sustainable, though unsuited to the climatic conditions of the sub-Arctic if attempting to develop an economy mainly based on agricultural production.

Modern agriculture in Greenland aims to be productive and reduce sensitivity to short-lived climate crises. Recent climate warming is a potential asset but future crises cannot be ruled out. To reduce the risk, Greenlandic agriculture has entered into a new mechanised and chemical era, with farmers building large barns, tilling fodder fields and using industrial fertilisers. The huge environmental footprint of modern agricultural practices is undeniable. For the first time in 1500 years, lake ecosystems are clearly affected.

Does that mean that modern farming is unsustainable? Not yet. But anthropogenic changes are underway and lake ecosystems, as environmental sentinels, must be monitored to evaluate the environmental impacts and control agricultural practices in the future. Lake sediments provide good models for pairing archaeological and palaeoclimatic studies, but also for helping to parameterise issues for future society in Greenland.

Acknowledgements

The authors are grateful to M. Campy, H. Grisey and B. Vanni re, for technical help during the coring campaign in Greenland. This research is supported by the University of Franche-Comt , the University of Burgundy, the Burgundy Regional Council, the French Polar Institute (IPEV) and the Agence nationale de la recherche: Changements environnementaux plan taires et soci t s (ANR CEPS) ‘Green Greenland’ project. Thanks to the reviewers, whose comments and suggestions have improved the manuscript.

References

- ACIA (Arctic Climate Impact Assessment). 2005. *Impact of a warming Arctic: Arctic climate impact assessment*. New York: Cambridge University Press.
- Adderley, W.P., and I.A. Simpson. 2006. Soils and palaeo-climate based evidence for irrigation requirements in Norse Greenland. *Journal of Archaeological Science* 33: 1666–1679.
- Algreen-M ller, N., and C.K. Madsen. 2006. The Norse in Vatnahverfi. Report on the reconnaissance and survey of Norse ruins in Vatnahverfi, summer 2005. SILA field report 24.
- Appleby, P.G., and F. Oldfield. 1978. The calculation of lead-210 dates assuming a constant rate of supply of unsupported ^{210}Pb to the sediment. *CATENA* 5: 1–8.
- Arneborg, J. 2005. Greenland irrigation systems on a west Nordic background. An overview of the evidence of irrigation systems in Norse Greenland c. 980–1450 A.D. *Pamatky Archeologicke Supplementum* 17. *Ruralia* 5:137–145.
- Arneborg, J. 2007. *Saga trails. Brattahlid, Gardar, Hvalsey fjord’s church and Herjolfsnes: four chieftains’ farmsteads in the north settlements of Greenland. A visitor’s guidebook*. Copenhagen: The National Museum of Denmark.
- Arneborg, J., J. Heinemeier, N. Lynnerup, H.L. Nielsen, N. Rud and  .E. Sveinbj rnsd ttir 1999. Change of diet of the Greenland Vikings determined from stable carbon isotope analysis and ^{14}C dating of their bones. *Radiocarbon* 41: 157–168.
- Barlow, L.K., J.P. Sadler, A.E.J. Ogilvie, P.C. Buckland, T. Amorosi, J.H. Ingimundarson, P. Skidmore, A.J. Dugmore and T.H. McGovern. 1997. Interdisciplinary investigations of the end of the Norse western settlement in Greenland. *The Holocene* 7 (4): 489–499.
- Battarbee, R.W., and M.J. Kneen. 1982. The use of electronically counted microspheres in absolute diatom analysis. *Limnology and Oceanography* 27: 184–188.
- Bell, A. 1983. *Dung fungi. An illustrated guide to coprophilous fungi in New Zealand*. Wellington: Victoria University Press.
- Bell, A. 2005. An illustrated guide to the coprophilous ascomycetes of Australia. *CBS Biodiversity Series* 3: 1–172.
- Berglund, J. 1986. The decline of the Norse settlements in Greenland. *Arctic Anthropology* 23: 109–135.
- Beug, H.J. 2004. Leitfaden der Pollenbestimmung f r Mitteleuropa und angrenzende Gebiete. Munich: Pfeil.
- Blaauw, M. 2010. Methods and code for ‘classical’ age-modelling of radiocarbon sequences. *Quaternary Geochronology* 5: 512–518.
- Box, J.E., L. Yang, D. Bromwich and L.S. Bai. 2009. Greenland ice sheet surface air temperature variability: 1840–2007. *Journal of Climate* 22: 4029–4049.
- Bradley, R.S., M.K. Hughes and H.F. Diaz. 2003. Climate in medieval time. *Science* 302: 404–405.
- Buckland, P.C., K.J. Edwards, E. Panagiotakopulu, and E. Schofield. 2008. Land management at the bishop’s seat, *Gardar*, medieval Greenland. *Antiquity* 82 (315). URL: <http://antiquity.ac.uk/ProjGall/buckland315/index.html>
- Buckland, P.C., K.J. Edwards, E. Panagiotakopulu and J.E. Schofield. 2009. Palaeoecological and historical evidence for manuring and irrigation at Gardar (Igaliku), Norse eastern settlement, Greenland. *The Holocene* 19: 105–116.
- Commisso, R.G., and D.E. Nelson. 2007. Patterns of plant $\delta^{15}\text{N}$ values on a Greenland Norse farm. *Journal of Archaeological Science* 34: 440–450.
- Commisso, R.G., and D.E. Nelson. 2008. Correlation between modern plant $\delta^{15}\text{N}$ values and activity areas of medieval Norse farms. *Journal of Archaeological Science* 35: 492–504.
- Dansgaard, W., S.J. Johnsen, N. Reeh, N. Gundestrup, H.B. Clausen and C.U. Hammer. 1975. Climatic changes, Norsemen and modern man. *Nature* 255: 24–28.
- Davis, O.K., and D.S. Shafer. 2006. Sporormiella fungal spores, a palynological means of detecting herbivore density. *Palaeogeography, Palaeoclimatology, Palaeoecology* 237: 40–50.
- Diamond, J. 2005. *Collapse: how societies choose to fail or succeed*. London: Penguin/Allen Lane.
- Dugmore, A., D. Borthwick, M. Church, A. Dawson, K. Edwards, C. Keller, P. Mayewski, T. McGovern, K.-A. Mairs and G. Sveinbjarnard ttir. 2007. The role of climate in settlement and landscape change in the north Atlantic islands: an assessment of cumulative deviations in high-resolution proxy climate records. *Human Ecology* 35: 169–178.
- Dugmore, A.J., M.J. Church, P.C. Buckland, K.J. Edwards, I. Lawson, T.H. McGovern, E. Panagiotakopulu, I.A. Simpson, P. Skidmore and G. Sveinbjarnard ttir. 2005. The Norse *landn m* on the north Atlantic islands: an environmental impact assessment. *Polar Record* 41: 21–37.
- Edwards, K.J., J.E. Schofield and J. Arneborg. 2010. Was Erik the Red’s Brattahlid located at Qinnngua? A dissenting view. *Viking and Medieval Scandinavia* 6: 83–99.
- Edwards, K.J., J.E. Schofield, J. Kirby and G. Cook. 2011. Problematic but promising ponds? Palaeoenvironmental evidence from the Norse eastern settlement of Greenland. *Journal of Quaternary Science* 26: 854–865.
- Edwards, K.J., J.E. Schofield and D. Mauquoy. 2008. High resolution palaeoenvironmental and chronological investigations of Norse *landn m* at Tasiusaq, eastern settlement, Greenland. *Quaternary Research* 69: 1–15.
- Egede, K. 1982. Detailplan for f reavlen i Sydgr nland. Printed report. Upernaviarssuk: F reavlskonsulenttjenesten.
- Enters, D., W. Dorfler and B. Zolitschka. 2008. Historical soil erosion and land-use change during the last two millennia recorded in lake sediments of Frickenhauser See, northern Bavaria, central Germany. *The Holocene* 18: 243–254.
- Fallu, M.A., N. Allaire and R. Pienitz. 2000. Freshwater diatoms from northern Qu bec and Labrador (Canada). Species–environment relationship in lakes of boreal forest, forest-tundra and tundra regions. *Bibliotheca Diatomologica* 45: 200.
- F gri, K., and J. Iversen. 1989. *Textbook of pollen analysis*. Chichester: Wiley.

- Foged, N. 1953. Diatoms from west Greenland. *Meddelelser om Grønland* 147: 1–86.
- Foged, N. 1972. The diatoms in four postglacial deposits in Greenland. *Meddelelser om Grønland* 194 (4): 1–66.
- Foged, N. 1977. The diatoms in four postglacial deposits at Godthabsfjord, west Greenland. *Meddelelser om Grønland* 199 (4): 1–64.
- Fréchette, B. and A. de Vernal. 2009. Relationship between Holocene climate variations over southern Greenland and eastern Baffin Island and synoptic circulation pattern. *Climate of the Past* 5: 347–359.
- Fredskild, B. 1973. Studies in the vegetational history of Greenland. *Meddelelser om Grønland* 198: 1–245.
- Fredskild, B. 1978. Paleobotanical investigations of some peat deposits of Norse age at Qagissiarssuk, south Greenland. *Meddelelser om Grønland* 204: 1–41.
- Fredskild, B. 1992. Erosion and vegetational changes in south Greenland caused by agriculture. *Geografisk Tidsskrift* 92: 14–21.
- Gauthier, E., V. Bichet, C. Massa, C. Petit, B. Vannière and H. Richard. 2010. Pollen and non-pollen palynomorph evidence of medieval farming activities in southwestern Greenland. *Vegetation History and Archaeobotany* 19: 427–438.
- Grimm, E.C. 1987. CONISS: a FORTRAN 77 program for stratigraphically constrained cluster analysis by the method of incremental sum of squares. *Computers & Geosciences* 13 (1): 13–35.
- Guldager, O., H.S. Stummann and S. Gleie. 2002. *Medieval farmsteads in Greenland. The Brattahlid region 1999–2000*. Copenhagen: Danish Polar Center publications, 9.
- Hamilton, L., P. Lyster and O. Otterstad. 2000. Social change, ecology and climate in 20th-century Greenland. *Climatic Change* 47 (1): 193.
- Hastings, M.G., J.C. Jarvis and E.J. Steig. 2009. Anthropogenic impacts on nitrogen isotopes of ice-core nitrate. *Science* 324: 1288.
- Heide, P.B., and C.K. Madsen. 2011. *Norse coastal landscapes. Field report on surveys and excavations in the coastal area of Vatnahverfi, summer 2010*. Copenhagen: The National Museum of Denmark, Department of Danish Middle Age and Renaissance.
- Holtgrieve, G.W., D.E. Schindler, W.O. Hobbs, P.R. Leavitt, E.J. Ward, L. Bunting, G. Chen, B.P. Finney, I. Gregory-Eaves, S. Holmgren, M.J. Lisac, P.J. Lisi, K. Nydick, L.A. Rogers, J.E. Saros, D.T. Selbie, M.D. Shapley, P.B. Walsh and A.P. Wolfe. 2011. A coherent signature of anthropogenic nitrogen deposition to remote watersheds of the northern hemisphere. *Science* 334: 1545–1548.
- House of agriculture, Qaqortoq. The sheep population in Greenland. <http://www.nunalerineq.gl/english/landbrug/faare.htm>
- IPCC (Intergovernmental Panel on Climate Change). 2007. Climate change 2007: synthesis report. Contribution of Working Groups I, II and III to the Fourth Assessment. In: *Report of the Intergovernmental Panel on Climate Change*. Geneva: IPCC.
- Jones, G. 1986. *The Norse Atlantic saga: being the Norse voyages of discovery and settlement to Iceland, Greenland, and North America*. New York: Oxford University Press.
- Keller, C. 1990. Vikings in the west Atlantic: a model of Norse Greenlandic medieval society. *Acta Archaeologica* 61: 126–141.
- Krogh, K.J. 1967. *Viking Greenland: with a supplement of saga text*. Copenhagen: The National Museum.
- Krogh, K.J. 1982. *Erik den Rødes Grønland*. Copenhagen: The National Museum.
- Lynnerup, N. 1996. Paleodemography of the Greenland Norse. *Arctic Anthropology* 33: 122–136.
- Lynnerup, N. 2000. Life and death in Norse Greenland. In: Fitzhugh, W.W., and E.I. Ward (editors). *Vikings: the north Atlantic saga*. Washington: Smithsonian Institution Press: 285–294.
- Massa, C., V. Bichet, E. Gauthier, B.B. Perren, O. Mathieu, C. Petit, F. Monna, J. Giraudeau, R. Losno and H. Richard. 2012a. A 2500 year record of natural and anthropogenic soil erosion in south Greenland. *Quaternary Science Review* 32: 119–130.
- Massa, C., B.B. Perren, E. Gauthier, V. Bichet, C. Petit and H. Richard. 2012b. A 10 ka record of environmental change from Lake Igaliku, south Greenland. *Journal of Palaeolimnology* 48: 241–258.
- McGovern, T.H. 1991. Climate correlation and causation in Norse Greenland. *Arctic Anthropology* 28: 77–100.
- McGovern, T.H. 2000. The demise of Norse Greenland. In: Fitzhugh, W.W., and E.I. Ward (editors). *Vikings: the north Atlantic saga*. Washington: Smithsonian Institution Press: 327–339.
- Montgomery, D.R. 2007. Soil erosion and agricultural sustainability. *Proceedings of the National Academy of Sciences of the United States of America* 104: 13268–13272.
- Moore, P.D., J.A. Webb and M.E. Collinson. 1991. *Pollen analysis*. Oxford: Blackwell.
- Nørlund, P., and A. Roussell. 1929. Norse ruins at Gardar. The episcopal seat of mediaeval Greenland. *Meddelelser om Grønland* 76: 1–170.
- Perren, B., C. Massa, V. Bichet, É. Gauthier, O. Mathieu, C. Petit and H. Richard. 2012. A paleoecological perspective on 1450 years of climate impacts in south Greenland. *The Holocene* 22: 1025–1034.
- Reille, M. 1992. *Pollen et spores d'Europe et d'Afrique du nord*. Marseille: Laboratoire de Botanique Historique et Palynologie.
- Renberg, I. 1990. A procedure for preparing large sets of diatom slides from sediment cores. *Journal of Paleolimnology* 4: 87–90.
- Ross, J.M., and C. Zutter. 2007. Comparing Norse animal husbandry practices: paleoethnobotanical analyses from Iceland and Greenland. *Arctic Anthropology* 41: 62–85.
- Sanmark, A. 2009. The case of the Greenlandic assembly sites. *Journal of the North Atlantic* 2: 178–192.
- Schofield, J.E. and K.J. Edwards. 2011. Grazing impacts and woodland management in Eriksfjord: *Betula*, coprophilous fungi and the Norse settlement of Greenland. *Vegetation History and Archaeobotany* 20 (3): 181–197.
- Schofield, J.E., K.J. Edwards and C. Christensen. 2008. Environmental impacts around the time of Norse *landnám* in the Qorlortoq valley, eastern settlement, Greenland. *Journal of Archaeological Science* 35: 1643–1657.
- Schofield, J.E., K.J. Edwards, K.J. and J.A. McMullen. 2007. Modern pollen–vegetation relationships in subarctic southern Greenland and the interpretation of fossil pollen data from the Norse *landnám*. *Journal of Biogeography* 34: 473–488.
- Schofield, J.E., K.J. Edwards, T.M. Mighall, A. Martínez Cortizas, J. Rodríguez-Racedo and G. Cook. 2010. An integrated geochemical and palynological study of human impacts, soil erosion and storminess from southern Greenland since c. AD 1000. *Palaeogeography, Palaeoclimatology, Palaeoecology* 295: 19–30.
- Teranes, J.L., and S.M. Bernasconi. 2000. The record of nitrate utilization and productivity limitation provided by $\delta^{15}N$ values in lake organic matter. A study of sediment trap and

THE HISTORY AND IMPACT OF FARMING IN SOUTH GREENLAND

- core sediments from Baldeggersee, Switzerland. *Limnology Oceanography* 45: 801–813.
- Thomas, P.A., M. El-Barghathi and A. Polwart. 2007. Biological flora of the British Isles: *Juniperus communis* L. *Journal of Ecology* 95: 1404–1440.
- Van Geel, B. 1978. A palaeoecological study of Holocene peat bog sections in Germany and the Netherlands. *Review of Palaeobotany and Palynology* 25: 1–120.
- Van Geel, B. 2001. Non-pollen palynomorphs. In: Smol, J.P., H.J.B. Birks and W.M. Last (editors). *Tracking environmental change using lake sediments (terrestrial, algal and siliceous indicators)*, vol. 3. Dordrecht: Kluwer: 99–119.
- Van Geel, B., and A. Aptroot. 2006. Fossil ascomycetes in Quaternary deposits. *Nova Hedwigia* 82: 313–329.
- Van Geel, B., J. Buurman, O. Brinkkemper, J. Schelvis, A. Aptroot, G. van Reenena and T. Hakbijl. 2003. Environmental reconstruction of a Roman period settlement site in Uitgeest (The Netherlands), with special reference to coprophilous fungi. *Journal of Archaeological Science* 30: 873–883.
- Vinther, B.M., D. Dahl-Jensen, S.J. Johnsen, P.D. Jones, K.R. Briffa, H.B. Clausen and K.K. Andersen. 2010. Climatic signals in multiple highly resolved stable isotope records from Greenland. *Quaternary Science Reviews* 29 (3–4): 522–538.
- Wolfe, A.P., C.A. Cooke and W.O. Hobbs. 2006. Are current rates of atmospheric nitrogen deposition influencing lakes in the eastern Canadian Arctic? *Arctic, Antarctic and Alpine Research* 38: 465–476.