



HAL
open science

The climate influence on the mid-depth Northeast Atlantic gyres viewed by cold-water corals

J.C. Montero-Serano, N. Frank, Christophe Colin, C. Wienberg, M. Eisele

► **To cite this version:**

J.C. Montero-Serano, N. Frank, Christophe Colin, C. Wienberg, M. Eisele. The climate influence on the mid-depth Northeast Atlantic gyres viewed by cold-water corals. *Geophysical Research Letters*, 2011, 38 (19), pp.L19604. 10.1029/2011GL048733 . hal-00627337

HAL Id: hal-00627337

<https://hal.science/hal-00627337>

Submitted on 21 Apr 2021

HAL is a multi-disciplinary open access archive for the deposit and dissemination of scientific research documents, whether they are published or not. The documents may come from teaching and research institutions in France or abroad, or from public or private research centers.

L'archive ouverte pluridisciplinaire **HAL**, est destinée au dépôt et à la diffusion de documents scientifiques de niveau recherche, publiés ou non, émanant des établissements d'enseignement et de recherche français ou étrangers, des laboratoires publics ou privés.

The climate influence on the mid-depth Northeast Atlantic gyres viewed by cold-water corals

Jean-Carlos Montero-Serrano,^{1,2,3} Norbert Frank,¹ Christophe Colin,² Claudia Wienberg,⁴ and Markus Eisele⁴

Received 29 June 2011; revised 7 September 2011; accepted 12 September 2011; published 11 October 2011.

[1] The neodymium (Nd) isotopic composition (expressed in epsilon units, ϵNd) of reef framework-forming cold-water corals provides unique measures of water mass provenance and mixing within the Northeast Atlantic today and in the past. A reconstruction of near thermocline water ϵNd from cold-water corals of the Gulf of Cádiz and Porcupine Seabight spanning over the past 300,000 years, now revealed that climate cooling during Marine Isotope Stages (MIS) 7.2 and MIS 8/9 led to a retraction of the mid-depth Subpolar Gyre (mSPG) to the west. Conversely, Northern Hemisphere warming and increasing fresh water fluxes to the northwest (Labrador Sea) favor a stronger eastward extension of the mSPG blocking the northward flow of temperate Atlantic water as observed during the early MIS 1 and the early stage MIS 5.5. These changes are likely the result of large-scale south-north displacement of the westerlies similar to present-day observations that the North Atlantic Oscillation (NAO) is linked with mid-depth ocean circulation. Based on these observations, we hypothesize that further climate warming will also strengthen the mSPG leading to a salt and temperature decrease in the Northeast Atlantic whereas salinity and temperature will increase in the temperate Atlantic. However, the amplitude of such changes on North Atlantic overturning remains to be tested.

Citation: Montero-Serrano, J.-C., N. Frank, C. Colin, C. Wienberg, and M. Eisele (2011), The climate influence on the mid-depth Northeast Atlantic gyres viewed by cold-water corals, *Geophys. Res. Lett.*, 38, L19604, doi:10.1029/2011GL048733.

1. Introduction

1.1. Mid-depth North Atlantic Circulation

[2] The present day mid-depth ocean circulation patterns in the Northeast Atlantic are characterized by two major gyres and an East Atlantic boundary under current [Bower *et al.*, 2002; Hátún *et al.*, 2005; Lozier and Stewart, 2008]. The cyclonic mid-depth Subpolar Gyre (mSPG; Figure 1a) re-circulates water within the Northwest Atlantic through-

out the Labrador and Iceland basins and mixes Labrador slope waters into the northeastward spreading mid-depth waters. The anticyclonic mid-depth Subtropical Gyre (mSTG; Figure 1a) re-circulates water throughout the temperate Atlantic. To the east, Mediterranean Sea Water (MSW), a mixture of Mediterranean Outflow Water (MOW), Eastern North Atlantic Central Water (ENACW) and East Antarctic Intermediate Water (EAAIW), propagates to the north as boundary undercurrent (Figure 1a) [McCartney and Mauritzen, 2001; Lozier and Stewart, 2008; Khelifi *et al.*, 2009; Copard *et al.*, 2011]. However, there is an active debate on whether MSW may enter Rockall Trough to contribute directly to the Nordic inflow and feed high salinity water also into the mSPG [Rahmstorf, 1998; McCartney and Mauritzen, 2001; Bower *et al.*, 2002; Dickson *et al.*, 2002; Hátún *et al.*, 2005; Lozier and Stewart, 2008], but its effect on the North Atlantic overturning circulation and therefore on the Northern Hemisphere climate is not well constrained [Rahmstorf, 1998].

[3] Cold-water corals, being widespread ecosystem engineers in water depths between 200–2000 m along the Northeast Atlantic margins [Davies *et al.*, 2008], have been shown to act as useful archives to reconstruct rapid changes in ocean chemistry and water mass dynamic [van de Flierdt *et al.*, 2010; Copard *et al.*, 2010, 2011]. Their aragonitic skeleton can be absolutely dated by means of mass spectrometric U-Th dating [Cheng *et al.*, 2000; Douville *et al.*, 2010]. It has recently been shown that the neodymium (Nd) isotopic compositions - expressed here as $\epsilon\text{Nd} = ((^{143}\text{Nd}/^{144}\text{Nd})_{\text{sample}} / (^{143}\text{Nd}/^{144}\text{Nd})_{\text{CHUR}} - 1) \times 10000$ (CHUR: Chondritic Uniform Reservoir [Jacobsen and Wasserburg, 1980]) - of living and Holocene cold-water corals from the Gibraltar Strait to the Norwegian Sea seem to faithfully trace water mass provenance and mixing of Northeast Atlantic mid-depth water masses [Colin *et al.*, 2010; Copard *et al.*, 2010, 2011]. This is because cold-water coral skeletons ones carefully cleaned allow retrieving the isotopic composition of water masses and any remaining contamination (residual Fe/Mn coatings) will most likely carry the local seawater signature [van de Flierdt *et al.*, 2010; Copard *et al.*, 2010, 2011]. Variations of the isotopic composition of cold-water corals through time therefore most likely reflect processes altering the sea water isotopic compositions of water masses bathing the corals while than are actively growing their aragonite skeleton. In the mid-depth ocean, the only way to alter the initial Nd isotopic composition of water masses is to add Nd with a different isotopic composition through riverine and eolian inputs and boundary exchange or by mixing isotopically different water masses [e.g., Lacan and Jeandel, 2005]. However, away from active continental margins and

¹Laboratoire des Sciences du Climat et de l'Environnement, CNRS, Gif-sur-Yvette, France.

²Laboratoire des Interactions et Dynamique des Environnements de Surface, UMR 8148, CNRS, Université de Paris-Sud, Orsay, France.

³Now at the Institut de Géologie et Paléontologie, Université de Lausanne, Lausanne, Switzerland.

⁴Center for Marine Environmental Sciences, University of Bremen, Bremen, Germany.

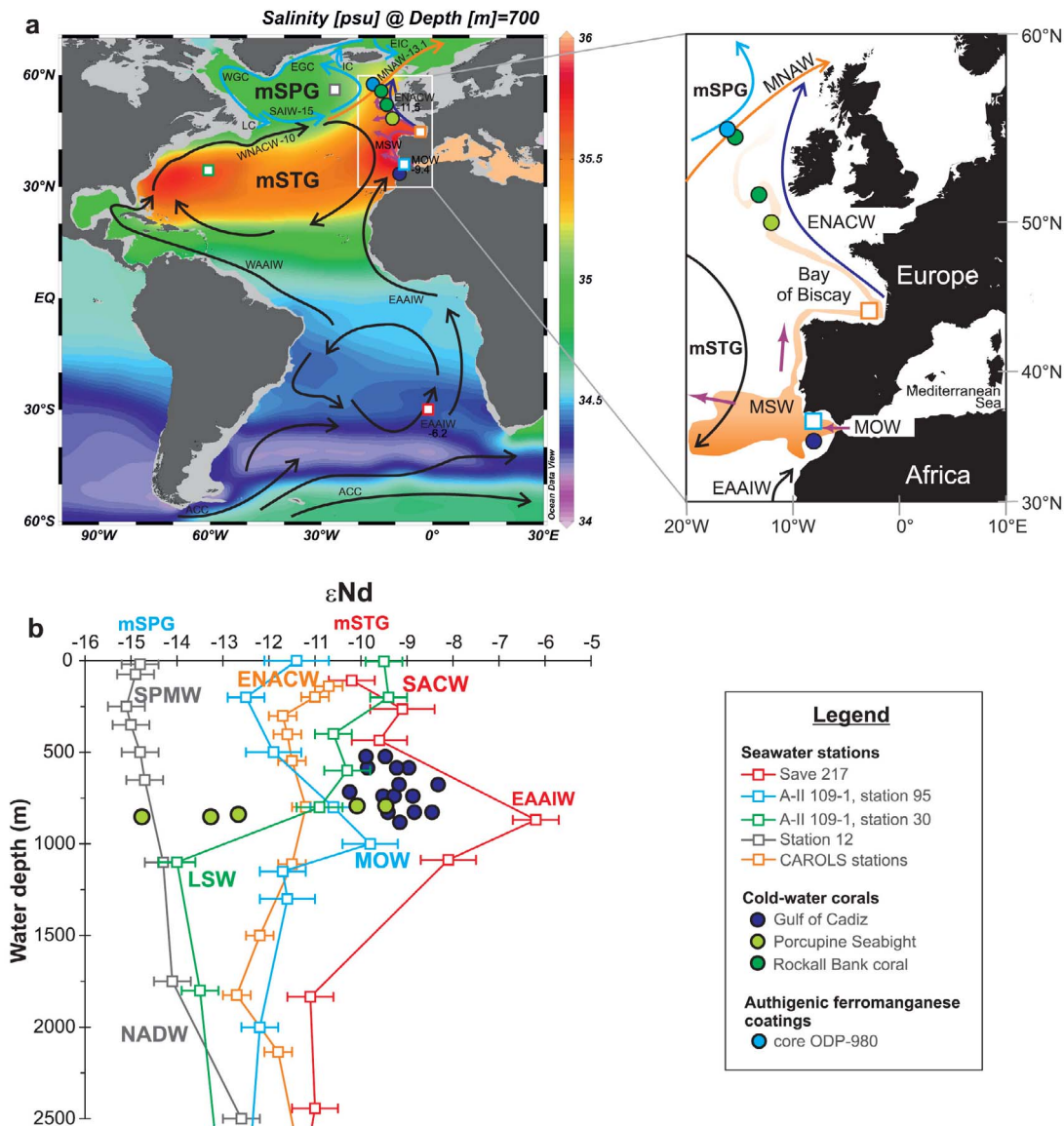


Figure 1. (a) Salinity contour map of the Atlantic Ocean at 700 m water depth (Ocean Data View; WOA 2009 dataset) and location of cold-water corals and seawaters stations discussed in this study. The main surface and intermediate-water masses of the Atlantic Ocean are also represented. (b) ϵNd versus water depth (m) for cold-water corals investigated in this study. ϵNd profiles from 5 representative seawater stations are also represented for comparison. A-II 109-1, station 95 [Piepgras and Wasserburg, 1983]; A-II 109-1, station 30 [Piepgras and Wasserburg, 1987]; Save 217 [Jeandel, 1993]; CAROLS stations [Copard et al., 2011]; GINS cruise, station 12 [Lacan and Jeandel, 2004]; core ODP-980 [Crocket et al., 2011]; Rockall Bank cold-water corals [Colin et al., 2010]. Water masses are LC: Labrador Current, SAIW: Sub-Arctic Intermediate Water, WGC: Western Greenland Current; EGC: East Greenland Current, IC: Irminger Current, EIC: East Icelandic Current, MNAW: Modified North Atlantic Water, WNACW: Western North Atlantic Central Water, ENACW: Eastern North Atlantic Central Water, MOW: Mediterranean Outflow Water, MSW: Mediterranean Sea Water, EAAIW: Eastern Antarctic Intermediate Water, WAAIW: Western Antarctic Intermediate Water, ACC: Antarctic Circumpolar Current, SPMW: Subpolar Mode Water, LSW: Labrador Sea Waters, NADW: North Atlantic Deep Water, SACW: South Atlantic Central Water, mSPG: mid-depth Subpolar Gyre, mSTG: mid-depth Subtropical Gyre.

on short time scales during which the corals precipitate their skeleton (<20–100 years), ϵNd can be considered a quasi-conservative tracer in the ocean given its long residence time of ~1000 yrs [Tachikawa et al., 2003]. Hence, ϵNd records of cold-water corals provide a way to reconstruct changes in water mass dynamic through time related to climate change.

1.2. Seawater ϵNd Variations in the Northeast Atlantic

[4] Along the Northeast Atlantic marginal seas mid-depth water masses from subpolar and subtropical regions compete with each other, steering variability of the salt and temperature balance throughout the basins. Those competing water masses carry significant differences in terms of ϵNd signature (Figure 1a). The mSPG water is characterized

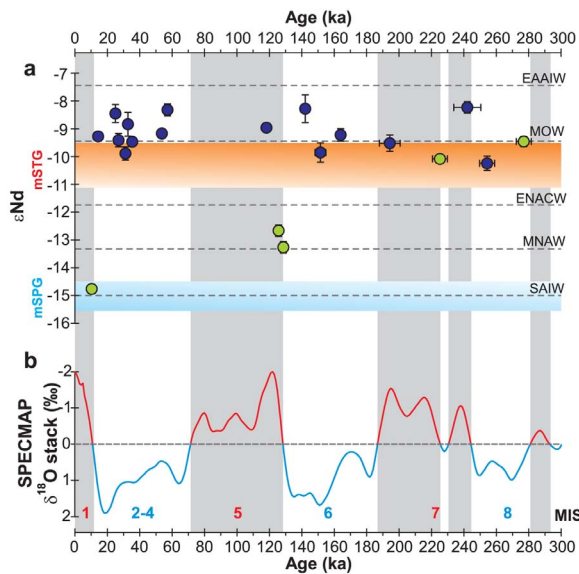


Figure 2. (a) Variations in ϵNd versus age (ka) of cold-water corals from the Porcupine Seabight and Gulf of Cádiz. Mean ϵNd values of intermediate water masses of the Northeast Atlantic are also reported (gray dashed arrowed lines). EAAIW: Eastern Antarctic Intermediate Water [Jeandel, 1993]; MOW: Mediterranean Outflow Water [Tachikawa et al., 2004]; ENACW, Eastern North Atlantic Central Water [Rickli et al., 2009; Copard et al., 2011]; MNAW: Modified North Atlantic Water [Copard et al., 2010]; MSW: Mediterranean Sea Water [Copard et al., 2010, 2011]; SAIW: Sub-Arctic Intermediate Water [Lacan and Jeandel, 2004]. mSPG: mid-depth Subpolar Gyre, mSTG: mid-depth Subtropical Gyre. (b) Marine Isotope Stages (MIS) are indicated by blue (glacial) and red (interglacial) line based on SPECMAP $\delta^{18}\text{O}$ stack [Imbrie et al., 1989].

today by low ϵNd with mean values ranging between -15 and -13.5 along the gyre boundaries [Lacan and Jeandel, 2004]. Conversely, mSTG waters are characterized by higher ϵNd values of -10.2 to -11.7 resulting from the mixing of MOW ($\epsilon\text{Nd} -9.4 \pm 0.5$ [Tachikawa et al., 2004]) and ENACW ($\epsilon\text{Nd} -11.7 \pm 0.3$ [Rickli et al., 2009; Copard et al., 2011]) with the fresher mSTG water ($\epsilon\text{Nd} \sim -10.4$ [Piepgras and Wasserburg, 1987]) originating in the temperate West Atlantic (Figure 1a). It needs to be emphasized that along the northward route of MSW its isotopic composition evolves today through successive dilution with ENACW to values of -11.5 within the Bay of Biscay [Rickli et al., 2009; Copard et al., 2011]. Thus, at present, mSTG, MSW, and ENACW can not be distinguished by its Nd isotopic composition north off Portugal.

[5] Today, mid-depth waters entering Rockall Trough to the south are composed of ϵNd values of -13.8 ± 0.3 and further east in the Porcupine Seabight, modern cold-water corals suggest ambient seawater ϵNd values of around -12.3 ± 0.3 [Copard et al., 2010]. The influence of non radiogenic Nd advected from the mSPG is well attested in agreement with recent hydrographic observations [Bower et al., 2002; Lozier and Stewart, 2008; Copard et al., 2010]. Thus, a large contrast between northern and southern water masses ($\Delta\epsilon\text{Nd} \sim 2$)

exists today along the eastern basin boundary indicating the competition of northeastern and southern mid-depth water masses.

[6] Likewise, large variations of the seawater ϵNd in Rockall Trough and Porcupine Seabight have been observed over the course of the Holocene [Colin et al., 2010] with values ranging between -11.8 to -15 (Figure 3a), indicating significantly lower and higher proportions of mSPG water compared to modern observations ($\epsilon\text{Nd} -12.3$ to -13.8). Those variations were interpreted as significant changes of the mass balance between mSPG and mSTG (the latter including MSW and ENACW), supposing that mSTG and mSPG end-member ϵNd values remained constant. In addition, Colin et al. [2010] suggested that the eastward extension of mSPG water depends mainly on the position and strength of westerly winds. However, the Holocene warm period presents solely minor climate change in terms of cooling and warming of the northern Hemisphere driven by changes in the wind fields and in particular the early Holocene is affected by large fresh water fluxes to the Labrador Sea from residual ice sheet melting.

[7] Here we present new Nd-isotopic measurements on fossil cold-water corals from two sites along the Northeast Atlantic margin, the Porcupine Seabight (51°N) and the Gulf of Cádiz (35°N) (Figures 1b, 2a, and 3a), that have been achieved through an improved analytical procedure for Nd-oxyde isotope measurements as outlined in the

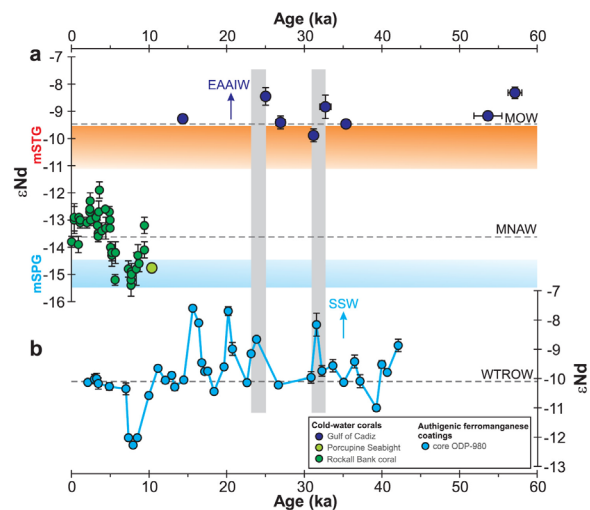


Figure 3. Comparison of (a) ϵNd records of the cold-water corals from the Porcupine Seabight (this study), Gulf of Cádiz (this study), and Rockall Bank (data from Colin et al. [2010]) with (b) ϵNd record derived from authigenic ferromanganese coatings of the core ODP-980 from the Rockall Bank (data from Crocket et al. [2011]). Mean ϵNd values of intermediate and bottom water masses of the Northeast Atlantic are also reported (gray dashed arrowed lines). EAAIW: Eastern Antarctic Intermediate Water [Jeandel, 1993]; MOW: Mediterranean Outflow Water [Tachikawa et al., 2004]; MNAW: Modified North Atlantic Water [Copard et al., 2010]; WTROW: Wyville-Thomson Ridge Overflow Water [Crocket et al., 2011]; SSW: Southern Source Water (present in the trough at depths >3000 m; $\epsilon\text{Nd} \sim -7$ [Crocket et al., 2011]); mSPG: mid-depth Subpolar Gyre, mSTG: mid-depth Subtropical Gyre.

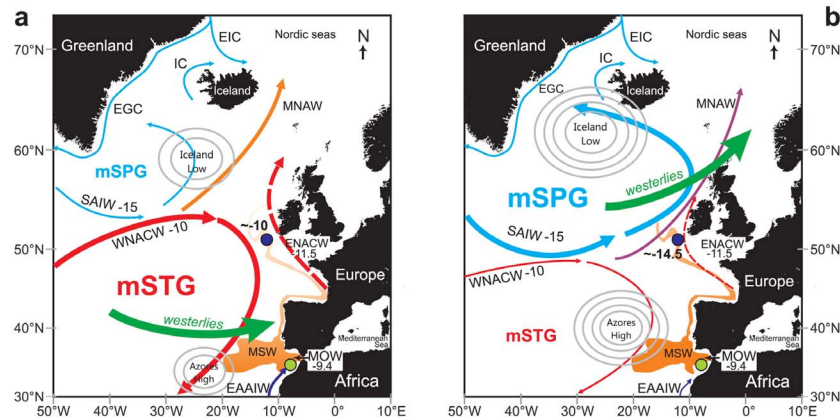


Figure 4. Generalized schematic representations of the dynamic of mid-depth circulation in the Northeast Atlantic during (a) MIS 7.4 and 8/9 and (b) MIS 1 and 5.5. Prevailing westerlies regimes (green arrows) are interpreted after Hurrell and Dickson [2004] and Chen *et al.* [2010]). The main surface and intermediate-water masses of the North Atlantic with their respective ϵNd are also represented (ϵNd data from Copard *et al.* [2010]). Labels for the water masses are as in Figure 1.

auxiliary material.¹ ϵNd values were obtained from U-series dated fossil cold-water coral fragments retrieved from coral-bearing sediment cores and from TV-guided grab samplers with coral ages spanning from today to the past 300,000 years [Eisele *et al.*, 2008; Wienberg *et al.*, 2009, 2010; Frank *et al.*, 2011].

2. Results: ϵNd of Cold-Water Corals

[8] During the past 260,000 years, coral ϵNd in the Gulf of Cádiz varies between -8 and -10 (Figures 1b and 2a) similar to surrounding modern seawater ϵNd from the mSTG and MOW [Pieprag and Wasserburg, 1983, 1987; Copard *et al.*, 2011]. In contrast, within the Porcupine Seabight, coral ϵNd values show large variations, from -15 at the start of the Marine Isotope Stage (MIS) 1 to as high as -9 during the early MIS 8 (Figure 2a). During the climate warm stages MIS 1 (Holocene) and MIS 5.5 (Last Interglacial) coral ϵNd reveal a large contrast between southern and northern water masses ($\Delta\epsilon\text{Nd} \sim 2$ to 4), similar to the present-day water mass isotopic compositions (Figure 2a). Conversely, during times of more extensive Northern Hemisphere ice cover (MIS 7.4 and 8/9) corals yield significantly higher ϵNd values (-9.5 to -10.5), which are close to the mean value of fossil cold-water corals from the Gulf of Cádiz and more radiogenic compared to modern observations ($\epsilon\text{Nd} \sim -13.8$ [Copard *et al.*, 2010]) (Figures 1b and 2a). These coral ϵNd variations in the Porcupine Seabight reveal strong changes of the provenance of water bathing the coral reefs within Porcupine Seabight and imply a higher proportion of mid-depth waters originating from the mSTG/MSW compared to the present-day and the values obtained for MIS 1 and MIS 5.5 (Figures 1b and 2a).

3. Discussion: Variability of the Mid-depth Northeast Atlantic Gyres

[9] The observed variations in the mid-depth Atlantic gyres during periods of the climate cooling (MIS 7.4 and 8/9) and warming (MIS 1 and 5.5) may be related to latitudinal

changes of the mid-latitude westerly winds over the North Atlantic [e.g., Toggweiler *et al.*, 2006; Bakke *et al.*, 2008; Chen *et al.*, 2010; Colin *et al.*, 2010], which in turn have a direct influence on the strength and shape of mSPG circulation [e.g., Lozier and Stewart, 2008; Colin *et al.*, 2010].

[10] Indeed, during times of more extensive Northern Hemisphere ice cover enhanced westerlies occurred most likely at more southern locations between 38 – 45°N [e.g., Calvo *et al.*, 2001; Helmke and Bauch, 2003; Bakke *et al.*, 2008; Eynaud *et al.*, 2009]. This situation (Figure 4a), thus must have led to a contraction of the mSPG, allowing a stronger northward advection of temperate Atlantic mid-depth water masses (mSTG/MSW) into Porcupine Seabight. This configuration is thought to be responsible for the more radiogenic ϵNd values (-9.5 to -10.5 ; Figures 1b and 2a) observed in the mid-depth water mass of the Porcupine Seabight during rather cold episodes of the MIS 7.4 and 8/9. Note that the MIS 7.4 and 8/9 represent colder climate periods compared to the MIS 1 and MIS 5.5, but strongly warmer compared to glacial climate periods (Figure 2b). Thus, the full glacial mid-depth circulation remains yet unknown. Moreover, similar to modern climate observations – such as the North Atlantic Oscillation or NAO [Hurrell and Dickson, 2004] – a decrease in the pressure gradient between the Azores High and the Iceland Low can also induce the southern migration of the westerlies at those times. Alternatively, a reduction and shoaling of North Atlantic deep water formation during Northern Hemisphere cooling does favor enhanced Antarctic Intermediate Water propagation to the north (Figure 3), potentially filling most of the Atlantic basin at mid-depth during glacial conditions [e.g., Pahnke *et al.*, 2008; Crocket *et al.*, 2011; Gutjahr and Lippold, 2011]. In such a scenario, the northward contribution of EAAIW may become significantly more radiogenic during periods of Northern Hemisphere cooling leading to increased ϵNd signature along the Northeast Atlantic margin. However, in such a scenario one would expect that the Nd isotopic composition of water masses in the Gulf of Cádiz would also become more radiogenic. But this does not seem the case as even during full glacial conditions values remain in a narrow range between -8 and -10 (Figure 3).

¹Auxiliary materials are available in the HTML. doi:10.1029/2011GL048733.

Unfortunately, investigated corals are not coeval and thus we can not exclude changes in the isotopic composition of water masses in the Gulf of Cádiz. But given the highest glacial values as observed so far (~ 8.5) the north-south isotopic gradient remains small ($< 2 \text{ } \epsilon\text{Nd}$ units) compared to present-day and during climate warm stages (3–6 ϵNd units).

[11] Finally, we may simply assume that the eastward extension and turn over of mSTG water increases during periods of colder climate as water that enters the Nordic Sea today is deviated to the south. While we can not clearly distinguish between the three temperate Atlantic sources (mSTG, MSW and ENACW) due to their almost homogeneous Nd-isotopic composition along the Northeast Atlantic margin [Copard *et al.*, 2011], it is clear, a spin up of mSTG can only occur with an accompanied retraction of mSPG to the west to allow temperate Atlantic water masses to predominate within the Porcupine Seabight.

[12] Conversely, during full interglacial conditions (MIS 1 and 5.5), stronger westerlies than today were displaced northward ($\sim 55^\circ\text{N}$) resulted in a stronger than usual subtropical high-pressure center and a deeper than normal Icelandic Low [e.g., Hurrell and Dickson, 2004]. This scenario led to a greater eastward extension of the mSPG (Figure 4b), essentially limiting the northward advection of temperate Atlantic mid-depth water masses (mSTG, MSW and EAAIW) into Porcupine Seabight, resulting in lower ϵNd values (–12 to –15; Figures 1b and 2a). Such a reinforced mSPG circulation likely promotes (i) larger salinity contrasts between mSPG and mSTG, due to a greater accumulation of heat and salinity at subtropical latitudes [e.g., Curry *et al.*, 2003; Lozier and Stewart, 2008], and (ii) an inflow into the Nordic seas of a relatively higher proportion of the polar waters, making this inflow fresher [e.g., Dickson *et al.*, 2002].

[13] The ϵNd records of cold-water corals from the Porcupine Seabight and the Gulf of Cádiz during climate stages MIS 1, 5.5, 7.4 and boundary 8/9 presented here clearly highlights the climate driven competition between mSPG and mSTG water masses as recently found in hydrographic observations but representing a by far larger range of climate dynamic. Our results suggest that further warming of the Northern Hemisphere and higher fresh water fluxes to the west will most likely further enhance the strength and eastward extension of the mSPG simultaneously reducing or confining mSTG and MSW to more temperate locations. In addition, such a confinement would reduce northwestward salt and heat export and lead to higher mid-depth temperatures and salinities. In contrast, Northern Hemisphere cooling leads to (i) a stronger northward advection of temperate Northeast Atlantic mid-depth water masses (mSTG and MSW; heat and salinity loss), and/or (ii) a potentially stronger northward flow of EAAIW, or a combination of both. Consequently, mid-depth temperatures and salinities in the Northeast Atlantic are likely reduced as heat and salt is exported further north. In addition, at deeper depth (between 2500–4600 m) periodic advances of Southern Source Water have recently been suggested by Crockett *et al.* [2011] and Gutjahr and Lippold [2011] during times of reduced North Atlantic overturning throughout the last glacial and MIS 2–3. Thus, further detailed studies of the past 60,000 years may lead to closely link deep and mid-depth southern source water masses in the eastern Atlantic Basin (Figure 3).

[14] Based on our results, we hypothesize a further enhancement of the mSPG and a further reduction of the northward advection of temperate Atlantic mid-depth water masses (mSTG, MSW and EAAIW) as global warming continues. This will imply a reduction of the mid-depth salt budget together with a decrease of temperature of high latitude waters for which its retro-action on North Atlantic overturning remains largely unknown today. But further warming of mid-depth waters in the temperate Atlantic may impose an additional threat to the already largely hampered growth of framework-forming corals from the Gulf of Cádiz up to the Bay of Biscay [Frank *et al.*, 2011]. However, further investigations are required to improve the time resolution of the cold-water coral ϵNd records and to obtain synchronous (coeval) records along the Northeast Atlantic mid-depth circulation to establish more accurately the climate influence on the mid-depth gyres.

[15] **Acknowledgments.** This work was funded through the French Agence Nationale de Recherche projet (NEWTON: ANR-BLANC06-1-139504), the French Centre National de la Recherche Scientifique (CNRS) and the Commissariat à l’Energie Atomique et aux Energies Alternatives (CEA). We also acknowledge Eline Sallé, Claude Noury, and Louise Bordier for their support with U-series dating and clean laboratory management and Kévin Copard for his support with Nd isotopic analysis. Finally we acknowledge the support of the European Union projects HERMES and HERMIONE (GOCE-CT-2005-511234-1, and 226354) during which most of the here used coral samples have been recovered and U-series dated. JCMS thank Norbert Frank and Christophe Colin for initiating in the isotope geochemistry. Lastly, we specially thank Marcus Gutjahr and Catherine Jeandel for their constructive and helpful comments, which significantly improved this work and many thanks to Pete Strutton for his editorial work.

[16] The Editor thanks Marcus Gutjahr and an anonymous reviewer for their assistance in evaluating this paper.

References

- Bakke, J., Ø. Lie, S. O. Dahl, A. Nesje, and A. E. Bjune (2008), Strength and spatial patterns of the Holocene wintertime westerlies in the NE Atlantic region, *Global Planet. Change*, *60*, 28–41, doi:10.1016/j.gloplacha.2006.07.030.
- Bower, A. S., B. Le Cann, T. Rossby, W. Zenk, J. Gould, K. Speer, P. L. Richardson, M. D. Prater, and H. M. Zhang (2002), Directly measured mid-depth circulation in the northeastern North Atlantic Ocean, *Nature*, *419*, 603–607, doi:10.1038/nature01078.
- Calvo, E., J. Villanueva, J. O. Grimalt, A. Boelaert, and L. Labeyrie (2001), New insights into the glacial latitudinal temperature gradients in the North Atlantic. Results from U_{37} sea surface temperatures and terrigenous inputs, *Earth Planet. Sci. Lett.*, *188*, 509–519, doi:10.1016/S0012-821X(01)00316-8.
- Chen, H. F., S. R. Song, T. Q. Lee, L. Lowemark, Z. Chi, Y. Wang, and E. Hong (2010), A multiproxy lake record from Inner Mongolia displays a late Holocene teleconnection between central Asian and North Atlantic climate, *Quat. Int.*, *227*, 170–182, doi:10.1016/j.quaint.2010.03.005.
- Cheng, H., J. F. Adkins, R. L. Edwards, and E. A. Boyle (2000), U-Th dating of deep-sea corals, *Geochim. Cosmochim. Acta*, *64*, 2401–2416, doi:10.1016/S0016-7037(99)00422-6.
- Colin, C., N. Frank, K. Copard, and E. Douville (2010), Neodymium isotopic composition of deep-sea corals from the NE Atlantic: Implications for past hydrological changes during the Holocene, *Quat. Sci. Rev.*, *29*, 2509–2517, doi:10.1016/j.quascirev.2010.05.012.
- Copard, K., C. Colin, E. Douville, A. Freiwald, G. Gudmundsson, B. De Mol, and N. Frank (2010), Nd isotopes in deep-sea corals in the north-eastern Atlantic, *Quat. Sci. Rev.*, *29*, 2499–2508, doi:10.1016/j.quascirev.2010.05.025.
- Copard, K., C. Colin, N. Frank, C. Jeandel, J.-C. Montero Serrano, G. Reverdin, and B. Ferron (2011), Nd isotopic composition of water masses and dilution of the Mediterranean outflow along the south-west European margin, *Geochem. Geophys. Geosyst.*, *12*, Q06020, doi:10.1029/2011GC003529.

- Crocket, K. C., D. Vance, M. Gutjahr, G. L. Foster, and D. A. Richards (2011), Persistent Nordic deep water overflow to the glacial North, *Atl. Geol.*, *39*, 515–518.
- Curry, R., R. R. Dickson, and I. Yashayaev (2003), A change in the fresh-water balance of the Atlantic over the past four decades, *Nature*, *426*, 826–829, doi:10.1038/nature02206.
- Davies, A. J., M. Wisshak, J. C. Orr, and J. M. Roberts (2008), Predicting suitable habitat for the cold-water coral *Lophelia pertusa* (Scleractinia), *Deep Sea Res., Part 1*, *55*, 1048–1062, doi:10.1016/j.dsr.2008.04.010.
- Dickson, B., I. Yashayaev, J. Meinecke, B. Turrell, S. Dye, and J. Holfort (2002), Rapid freshening of the deep North Atlantic Ocean over the past four decades, *Nature*, *416*, 832–837, doi:10.1038/416832a.
- Douville, E., E. Salle, N. Frank, M. Eisele, E. Pons-Branchu, and S. Ayrault (2010), Rapid and precise $^{230}\text{Th}/\text{U}$ dating of ancient carbonates using inductively coupled plasma-quadrupole mass spectrometry, *Chem. Geol.*, *272*, 1–11, doi:10.1016/j.chemgeo.2010.01.007.
- Eisele, M., D. Hebbeln, and C. Wienberg (2008), Growth history of a cold-water coral-covered carbonate mound—Galway Mound, Porcupine Seabight, NE Atlantic, *Mar. Geol.*, *253*, 160–169, doi:10.1016/j.margeo.2008.05.006.
- Eynaud, F., et al. (2009), Position of the Polar Front along the western Iberian margin during key cold episodes of the last 45 ka, *Geochem. Geophys. Geosyst.*, *10*, Q07U05, doi:10.1029/2009GC002398.
- Frank, N., et al. (2011), Northeastern Atlantic cold-water coral reefs and climate, *Geology*, *39*, 743–746, doi:10.1130/G31825.1.
- Gutjahr, M., and J. Lippold (2011), Early arrival of Southern Source Water in the deep North Atlantic prior to Heinrich event 2, *Paleoceanography*, *26*, PA2101, doi:10.1029/2011PA002114.
- Hátún, H., A. B. Sandø, H. Drange, B. Hansen, and H. Valdimarsson (2005), Influence of the Atlantic Subpolar Gyre on the thermohaline circulation, *Science*, *309*, 1841–1844, doi:10.1126/science.1114777.
- Helmke, J. P., and H. A. Bauch (2003), Comparison of glacial and interglacial conditions between the polar and subpolar North Atlantic region over the last five climatic cycles, *Paleoceanography*, *18*(2), 1036, doi:10.1029/2002PA000794.
- Hurrell, J. W., and R. R. Dickson (2004), Climate variability over the North Atlantic, in *Marine Ecosystems and Climate Variation: The North Atlantic*, edited by N. C. Stenseth et al., pp. 3–14, Oxford Univ. Press, Oxford, U. K.
- Imbrie, J., J. D. Hays, D. G. Martinson, A. McIntyre, A. C. Mix, J. J. Morley, N. G. Pisias, W. L. Prell, and N. J. Shackleton (1989), The orbital theory of Pleistocene climate: Support from a revised chronology of the marine $\delta^{18}\text{O}$ record, in *Milankovitch and Climate, NATO ASI Ser., Ser. C*, edited by A. Berger, pp. 269–305, Kluwer Acad., Dordrecht, Netherlands.
- Jacobsen, S. B., and G. J. Wasserburg (1980), Sm-Nd isotopic evolution of chondrites, *Earth Planet. Sci. Lett.*, *50*, 139–155, doi:10.1016/0012-821X(80)90125-9.
- Jeandel, C. (1993), Concentration and isotopic composition of Nd in the South Atlantic Ocean, *Earth Planet. Sci. Lett.*, *117*, 581–591, doi:10.1016/0012-821X(93)90104-H.
- Khelifi, N., M. Sarnthein, N. Andersen, T. Blanz, M. Frank, D. Garbeschönberg, B. A. Haley, R. Stumpf, and M. Weinelt (2009), A major and long-term Pliocene intensification of the Mediterranean outflow, 3.5–3.3 Ma ago, *Geology*, *37*, 811–814, doi:10.1130/G30058A.1.
- Lacan, F., and C. Jeandel (2004), Subpolar Mode Water formation traced by neodymium isotopes, *Geophys. Res. Lett.*, *31*, L14306, doi:10.1029/2004GL019747.
- Lacan, F., and C. Jeandel (2005), Neodymium isotopes as a new tool for quantifying exchange fluxes at the continent-ocean interface, *Earth Planet. Sci. Lett.*, *232*, 245–257, doi:10.1016/j.epsl.2005.01.004.
- Lozier, M. S., and N. M. Stewart (2008), On the temporally varying northward penetration of Mediterranean overflow water and eastward penetration of Labrador Sea water, *J. Phys. Oceanogr.*, *38*, 2097–2103, doi:10.1175/2008JPO3908.1.
- McCartney, M. S., and C. Mauritzen (2001), On the origin of the warm inflow to the Nordic Seas, *Prog. Oceanogr.*, *51*, 125–214, doi:10.1016/S0079-6611(01)00084-2.
- Pahnke, K., S. L. Goldstein, and S. R. Hemming (2008), Abrupt changes in Antarctic Intermediate Water circulation over the past 25,000 years, *Nat. Geosci.*, *1*, 870–874, doi:10.1038/ngeo360.
- Piepgras, D. J., and G. J. Wasserburg (1983), Influence of the Mediterranean outflow on the isotopic composition of neodymium in waters of the North Atlantic, *J. Geophys. Res.*, *88*, 5997–6006, doi:10.1029/JC088iC10p05997.
- Piepgras, D. J., and G. J. Wasserburg (1987), Rare earth element transport in the western North Atlantic inferred from Nd isotopic observations, *Geochim. Cosmochim. Acta*, *51*, 1257–1271, doi:10.1016/0016-7037(87)90217-1.
- Rahmstorf, S. (1998), Influence of Mediterranean outflow on climate, *Eos Trans. AGU*, *79*, 281–282, doi:10.1029/98EO00208.
- Rickli, J., M. Frank, and A. N. Halliday (2009), The hafnium-neodymium isotopic composition of Atlantic seawater, *Earth Planet. Sci. Lett.*, *280*, 118–127, doi:10.1016/j.epsl.2009.01.026.
- Tachikawa, K., V. Athias, and C. Jeandel (2003), Neodymium budget in the modern ocean and paleo-oceanographic implications, *J. Geophys. Res.*, *108*(C8), 3254, doi:10.1029/1999JC000285.
- Tachikawa, K., M. Roy-Barman, A. Michard, D. Thouren, D. Yeghicheyan, and C. Jeandel (2004), Neodymium isotopes in the Mediterranean Sea: Comparison between seawater and sediment signals, *Geochim. Cosmochim. Acta*, *68*, 3095–3106, doi:10.1016/j.gca.2004.01.024.
- Toggweiler, J. R., J. L. Russell, and S. R. Carson (2006), Midlatitude westerlies, atmospheric CO_2 , and climate change during the ice ages, *Paleoceanography*, *21*, PA2005, doi:10.1029/2005PA001154.
- van de Flierdt, T., L. F. Robinson, and J. F. Adkins (2010), Deep-sea corals aragonite as a recorder for the neodymium isotopic composition of seawater, *Geochim. Cosmochim. Acta*, *74*, 6014–6032, doi:10.1016/j.gca.2010.08.001.
- Wienberg, C., D. Hebbeln, H. G. Fink, F. Mienis, B. Dorschel, A. Vertino, M. López Correa, and A. Freiwald (2009), Scleractinian cold-water corals in the Gulf of Cádiz—First clues about their spatial and temporal distribution, *Deep Sea Res., Part 1*, *56*, 1873–1893, doi:10.1016/j.dsr.2009.05.016.
- Wienberg, C., N. Frank, K. N. Mertens, J. B. Stuut, F. Mienis, M. Marchant, and D. Hebbeln (2010), Glacial cold-water coral growth in the Gulf of Cádiz: Implications of increased palaeo-productivity, *Earth Planet. Sci. Lett.*, *298*, 405–416, doi:10.1016/j.epsl.2010.08.017.

C. Colin, Laboratoire des Interactions et Dynamique des Environnements de Surface, UMR 8148, CNRS, Université de Paris-Sud, Bât. 504, F-91405 Orsay CEDEX, France. (christophe.colin@u-psud.fr)

M. Eisele and C. Wienberg, Center for Marine Environmental Sciences, University of Bremen, Leobener Str., D-28359 Bremen, Germany. (meisele@uni-bremen.de; cwberg@marum.de)

N. Frank, Laboratoire des Sciences du Climat et de l'Environnement, Bât. 12, Avenue de la Terrasse, F-91198 Gif-sur-Yvette CEDEX, France. (norbert.frank@lsce.ipsl.fr)

J.-C. Montero-Serrano, Institut de Géologie et Paléontologie, Université de Lausanne, CH-1015 Lausanne, Switzerland. (jeanmontero@yahoo.es)