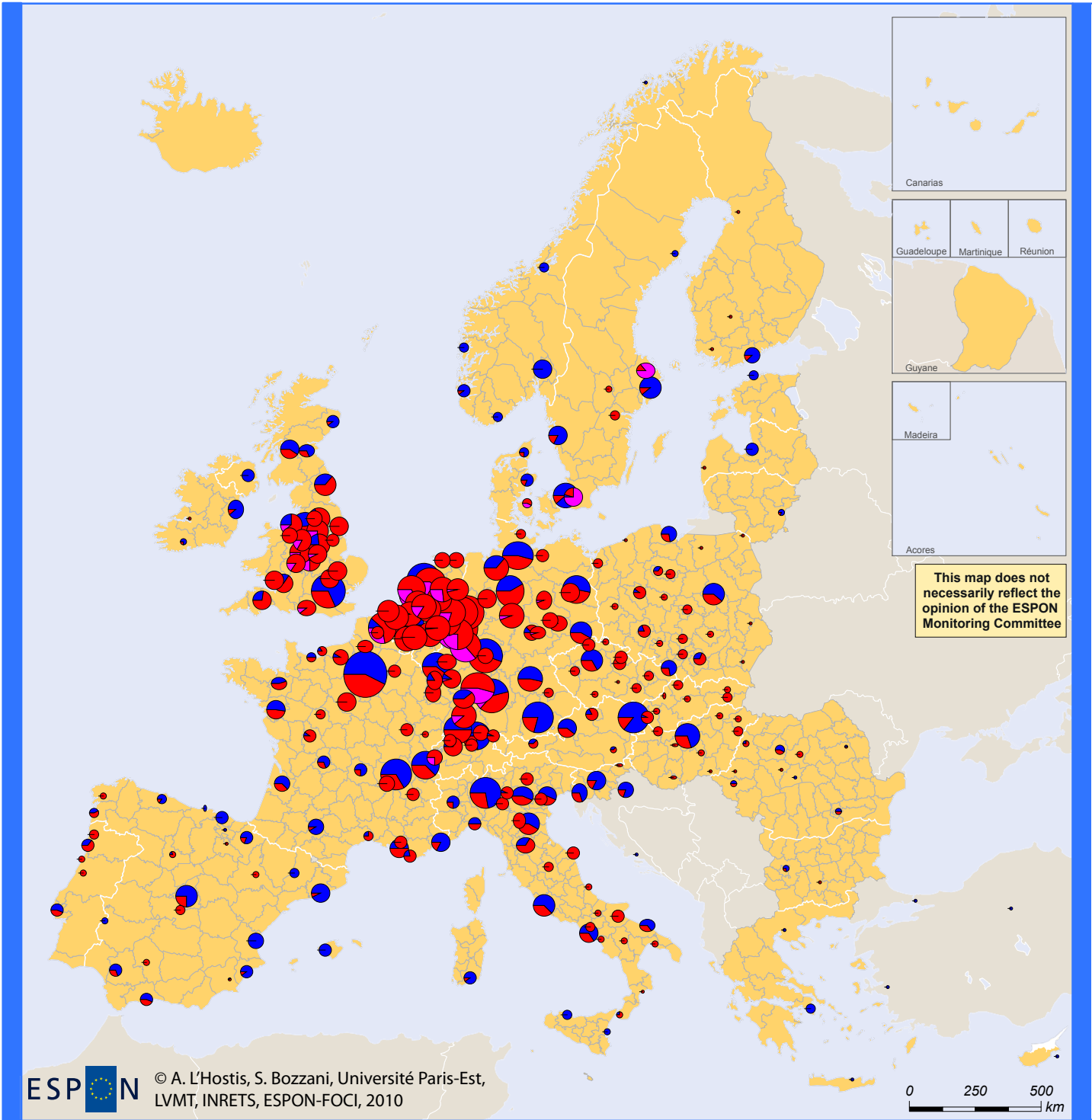
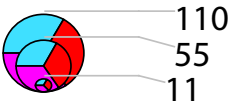


Map A7: Number of Urban Audit cities contactable by rail and/or air, return trips between 5h and 23h

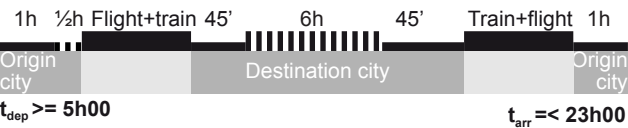


Number of Urban Audit cities reachable
in each transport mode
With return trips between 5h and 23h

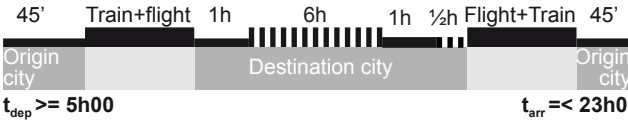


Nb return trips by air
Nb return trips by rail
Nb return trips by
combination of air and rail

Structure of the return trips:



Access to and from airport
Boarding
Flight + train
Time available at destination



Access to and from the station
Train + flight
Time available at destination