



**HAL**  
open science

## Water volume change in the lower Mekong from satellite altimetry and imagery data

Frédéric Frappart, Kien Do Minh, Julien L'Hermitte, Anny Cazenave, Guillaume Ramillien, Thuy Le Toan, Nelly Mognard-Campbell

### ► To cite this version:

Frédéric Frappart, Kien Do Minh, Julien L'Hermitte, Anny Cazenave, Guillaume Ramillien, et al.. Water volume change in the lower Mekong from satellite altimetry and imagery data. *Geophysical Journal International*, 2006, 167 (2), pp.570-584. 10.1111/j.1345-246X.2006.03184.x . hal-00441537

**HAL Id: hal-00441537**

**<https://hal.science/hal-00441537>**

Submitted on 16 Dec 2009

**HAL** is a multi-disciplinary open access archive for the deposit and dissemination of scientific research documents, whether they are published or not. The documents may come from teaching and research institutions in France or abroad, or from public or private research centers.

L'archive ouverte pluridisciplinaire **HAL**, est destinée au dépôt et à la diffusion de documents scientifiques de niveau recherche, publiés ou non, émanant des établissements d'enseignement et de recherche français ou étrangers, des laboratoires publics ou privés.

Fig.1

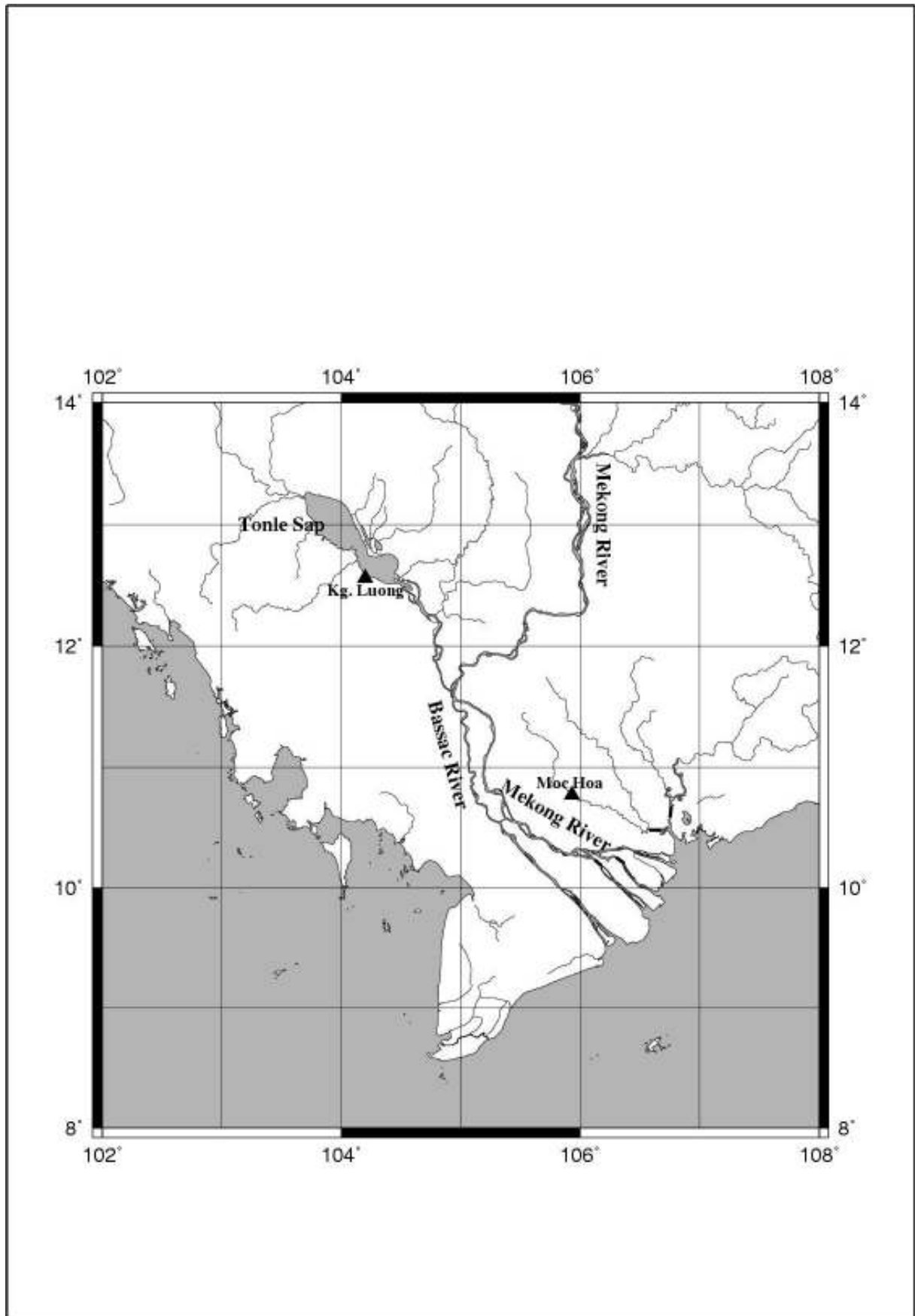


Fig.2

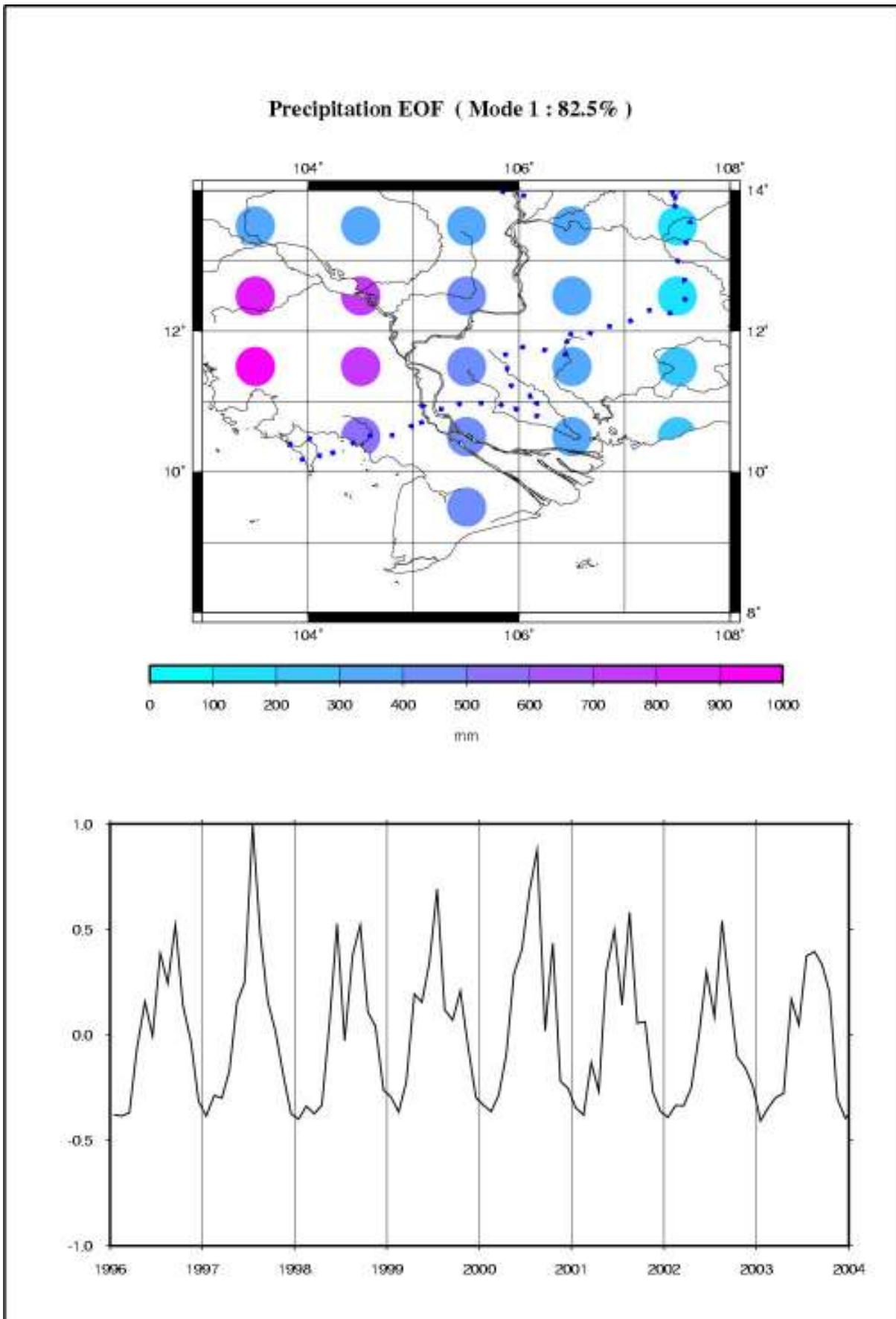


Fig.3

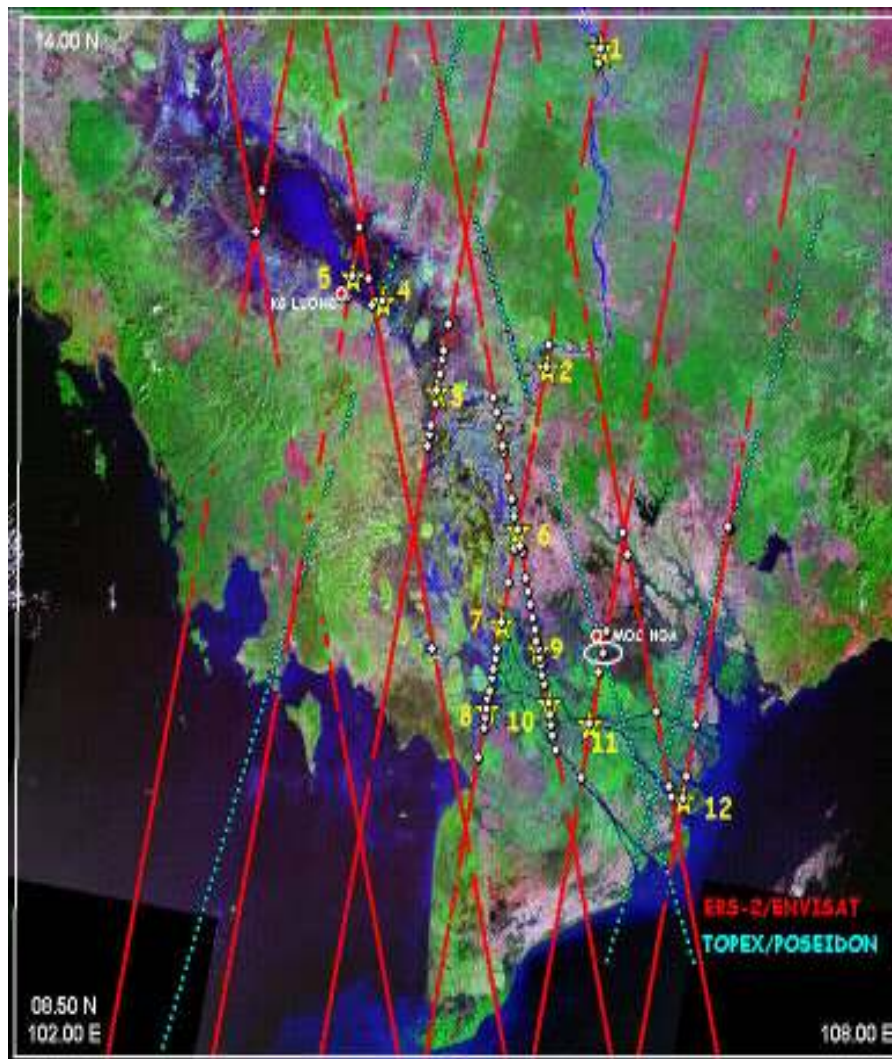


Fig.4

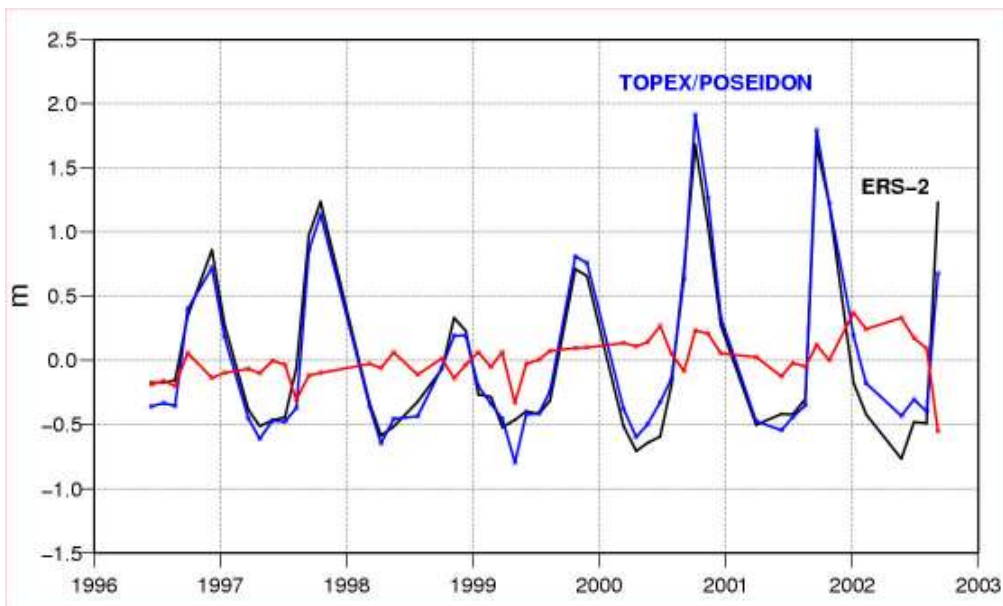
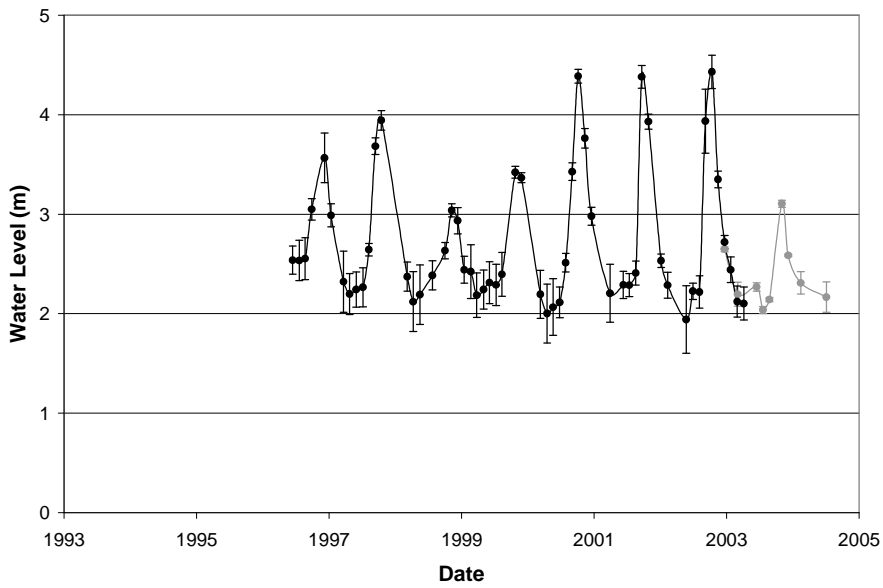
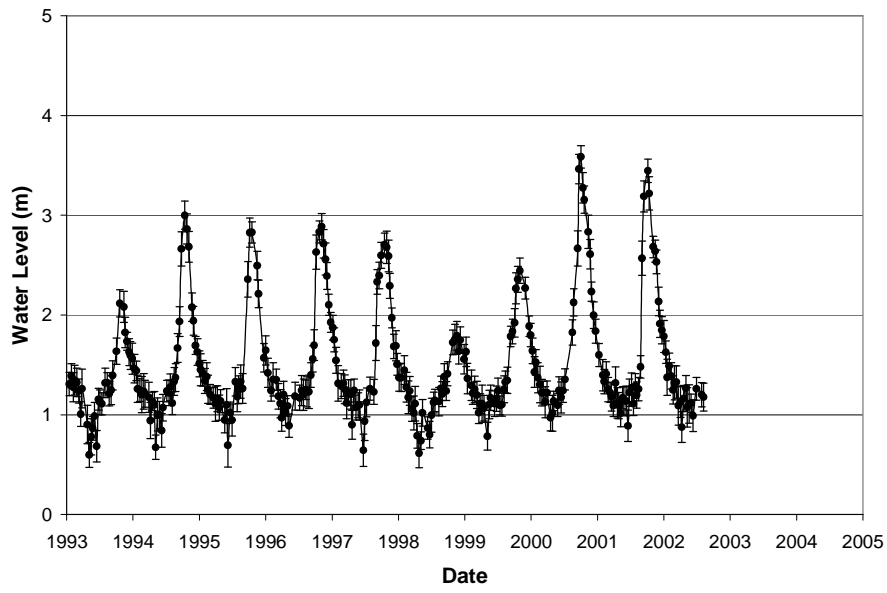


Fig.5

## Moc Hoa

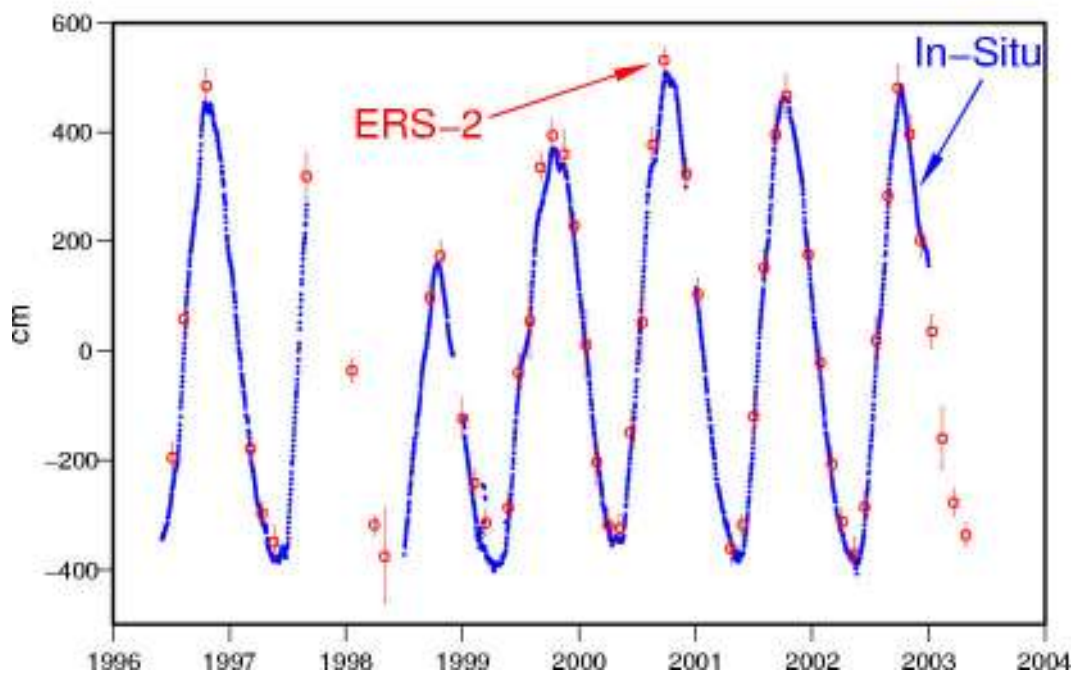
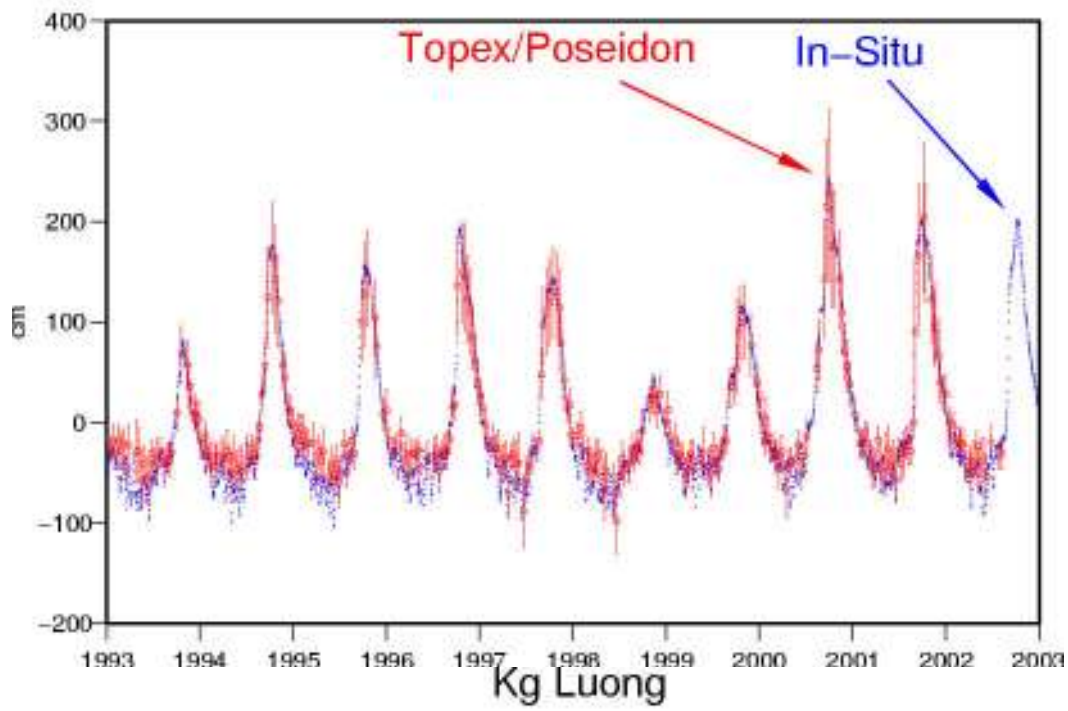


Figure 6:

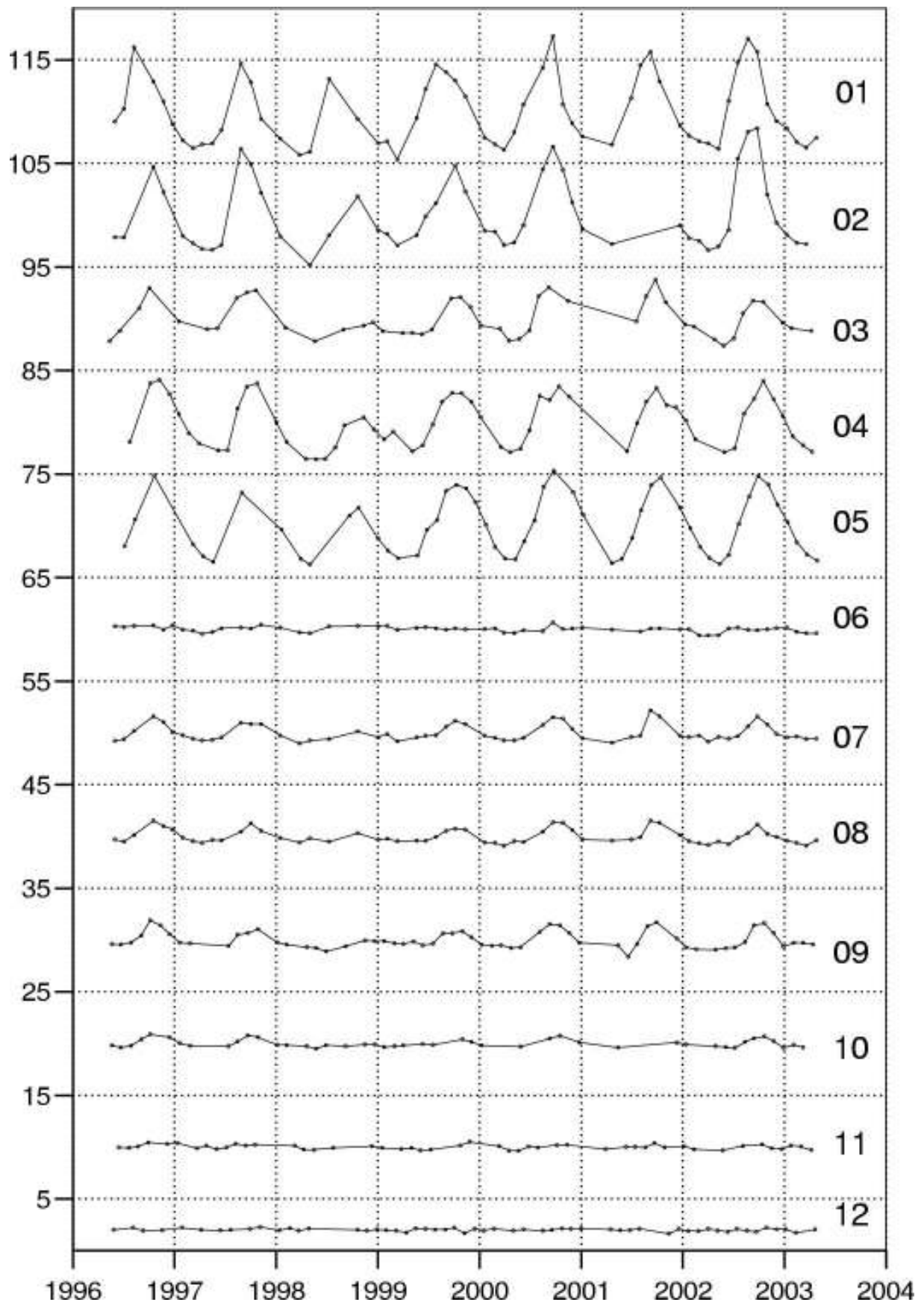


Figure 7:

