



**HAL**  
open science

# Theoretical models of time-space: the role of transport networks in the shrinking and shrivelling of geographical space

Alain L'Hostis

► **To cite this version:**

Alain L'Hostis. Theoretical models of time-space: the role of transport networks in the shrinking and shrivelling of geographical space. Rozenblat Céline, Mélançon Guy. Multilevel Analysis and visualization of Geographical Networks, Springer, pp.55-66, 2013, Methodos Series, vol. 11. hal-00401394

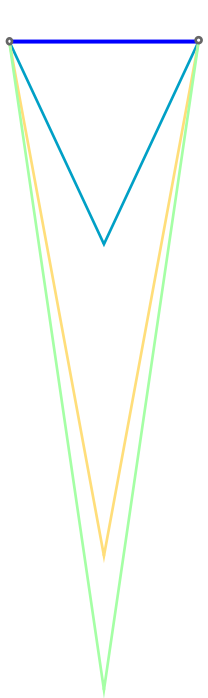
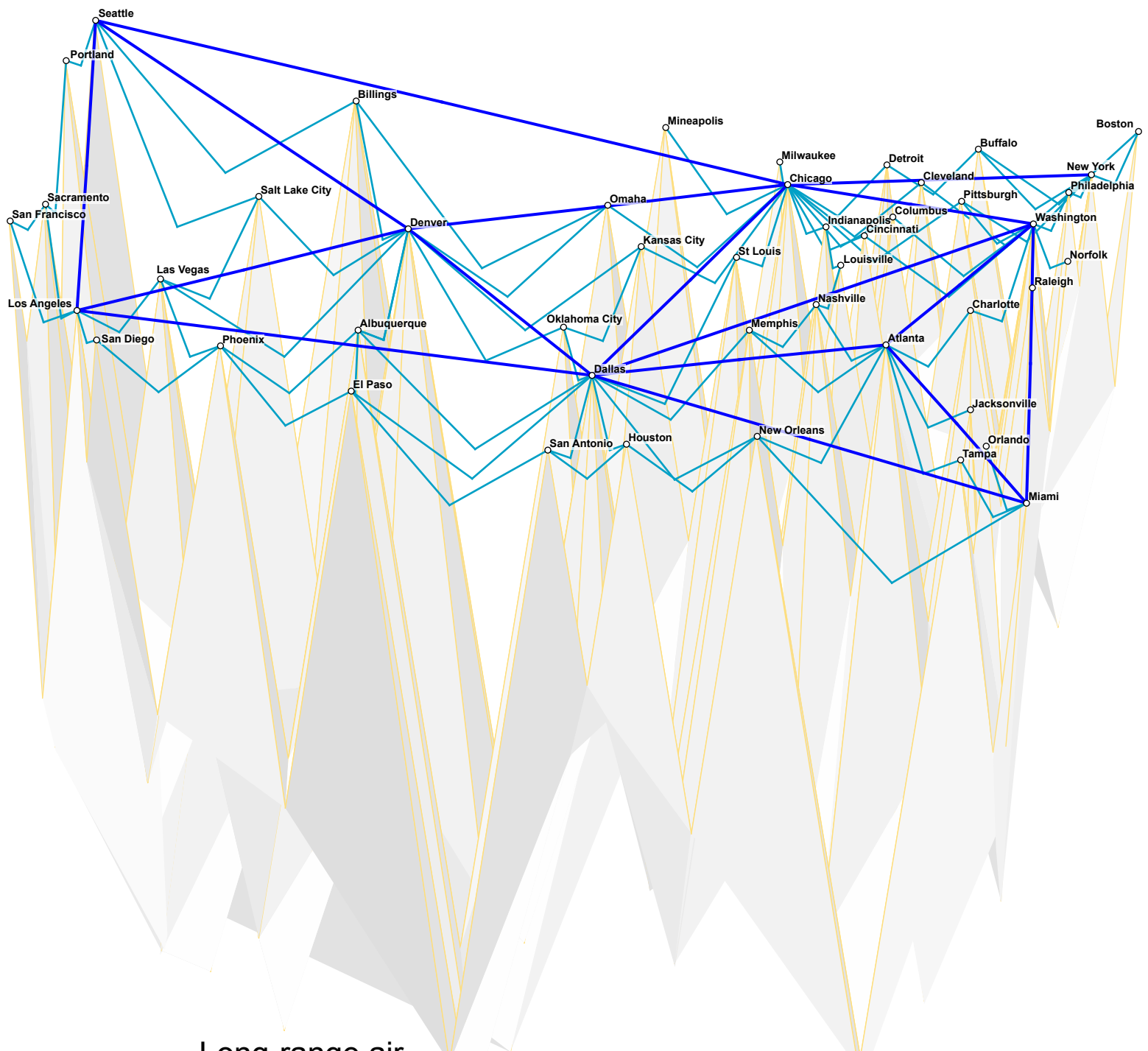
**HAL Id: hal-00401394**

**<https://hal.science/hal-00401394>**

Submitted on 3 Jul 2009

**HAL** is a multi-disciplinary open access archive for the deposit and dissemination of scientific research documents, whether they are published or not. The documents may come from teaching and research institutions in France or abroad, or from public or private research centers.

L'archive ouverte pluridisciplinaire **HAL**, est destinée au dépôt et à la diffusion de documents scientifiques de niveau recherche, publiés ou non, émanant des établissements d'enseignement et de recherche français ou étrangers, des laboratoires publics ou privés.

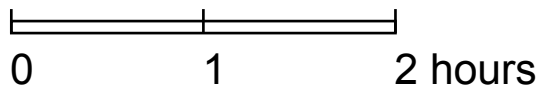


Long-range air  
600 kph  
Short-range air  
400 kph

Dual-carriageway  
100 kph

Highway  
70 kph

Approximate time-scale:



Angle of view:

