



HAL
open science

Survival of the Mýrdalsjökull ice cap through the Holocene thermal maximum: evidence from sulphur contents in Katla tephra layers (Iceland) from the last ~8400 years

Bergrun Oladottir, T. Thordarson, Olgeir Sigmarsson

► To cite this version:

Bergrun Oladottir, T. Thordarson, Olgeir Sigmarsson. Survival of the Mýrdalsjökull ice cap through the Holocene thermal maximum: evidence from sulphur contents in Katla tephra layers (Iceland) from the last ~8400 years. *Annals of Glaciology*, 2007, 45 (1), pp.183-188. 10.3189/172756407782282516 . hal-00338717

HAL Id: hal-00338717

<https://hal.science/hal-00338717>

Submitted on 10 May 2021

HAL is a multi-disciplinary open access archive for the deposit and dissemination of scientific research documents, whether they are published or not. The documents may come from teaching and research institutions in France or abroad, or from public or private research centers.

L'archive ouverte pluridisciplinaire **HAL**, est destinée au dépôt et à la diffusion de documents scientifiques de niveau recherche, publiés ou non, émanant des établissements d'enseignement et de recherche français ou étrangers, des laboratoires publics ou privés.



Distributed under a Creative Commons Attribution 4.0 International License

Survival of the Mýrdalsjökull ice cap through the Holocene thermal maximum: evidence from sulphur contents in Katla tephra layers (Iceland) from the last ~8400 years

Bergrun A. OLADOTTIR,¹ Thor THORDARSON,^{2,3} Gudrun LARSEN,³
Olgeir SIGMARSSON^{1,3}

¹Université Blaise Pascal, OPGC and CNRS, 5 rue Kessler, 63038 Clermont-Ferrand, France
E-mail: b.oladottir@opgc.univ-bpclermont.fr

²University of Edinburgh, School of Geoscience, The King's Buildings, West Mains Road, Edinburgh EH9 3JW, UK

³Institute of Earth Sciences, University of Iceland, 101 Reykjavík, Iceland

ABSTRACT. The climate in Iceland was drier and warmer during the Holocene thermal maximum than it is today and it has been suggested that ice caps disappeared entirely. Katla, a volcano covered by the Mýrdalsjökull ice cap in southern Iceland, has erupted rather steadily throughout the Holocene. Pre- and post-eruption sulphur concentrations in its products have been determined in previous studies, through melt inclusions trapped in phenocrysts (pre-eruption mean values of 2155 ± 165 ppm) and fully degassed magmatic tephra (post-eruption mean values of 445 ± 130 ppm). The phreatomagmatic tephra has much more variable S contents (550–1775 ppm) and spans the compositional gap between magmatic tephra and melt inclusions. These variable sulphur values are attributed to arresting of degassing as the magma is quenched upon contact with external water in the shallow levels of the volcano conduit. Sulphur in Katla tephra can thus be used to evaluate whether Mýrdalsjökull survived the warm spells of the Holocene. In this study, sulphur concentrations in tephra layers representing the last ~8400 years of the volcano's eruption history were measured, revealing concentrations in the phreatomagmatic range (600–1600 ppm). Hence, we conclude that over the last ~8400 years, explosive activity at Katla has been dominated by phreatomagmatic eruptions, implying that the Mýrdalsjökull ice cap has been present throughout the Holocene.

INTRODUCTION

The Earth's climate has been known to change periodically and during the last ~2.8Ma, cold glacial periods have alternated with shorter, warmer interglacial periods. The last glacial period came to an end ~11 500 years ago (cal years BP), and the onset of the Holocene is marked by a large and abrupt rise in global temperatures (~7°C; Sveinbjörnsdóttir and Johnsen, 1990). Although the Holocene climate can be regarded as stable when compared to observed climate oscillations in the past 150 000 years (e.g. GRIP Members, 1993), significant Holocene climate oscillations have been identified with as many as six periods of rapid climate change (Mayewski and others, 2004).

Paleoclimate proxies and reconstructions indicate a Holocene thermal maximum around Iceland between 10 200 and 7 000 cal years BP and again from 5 500 to 4 500 cal years BP, with a major cooling event between 8 600 and 8 000 cal years BP (Knudsen and others, 2004). Kaufman and others (2004) noted that the thermal maximum in Iceland seems to have occurred somewhat later, or between 8 000 and 6 000 cal years BP. The paleoclimate record indicates that at times it was warm enough in Iceland during the Holocene for glaciers to disappear, but the critical question is how this can be verified. One method of assessing this question is to measure volatiles in tephra deposits.

Microprobe analysis of sulphur in phreatomagmatic and magmatic tephra and melt inclusions reveals distinct differences in their S contents (Metrich and others, 1991; Thordarson and others, 1996, 2001, 2003). The melt inclusions demonstrate undegassed S concentration whereas the

difference in magmatic versus phreatomagmatic tephra is directly linked to the contrasting eruption mechanisms. In magmatic eruptions the gas escapes readily from the low viscosity melt and the degassing is carried out to near-completion when the magma emerges from the vents. Therefore, the glass grains of magmatic tephra are low in residual volatiles such as S. In phreatomagmatic eruptions, on the other hand, the degassing is abruptly ceased in actively vesiculating magma at shallow conduit levels (i.e. the top 500–1 000 m) due to explosive interactions of magma and external water resulting in moderately high and variable S contents (Thordarson and others, 1996, 2001).

In this paper we address the glacial history of Mýrdalsjökull in southern Iceland over the last 8 400 years. Our approach is to measure sulphur concentration in tephra produced by Holocene eruptions at the Katla volcano, which is today covered by the Mýrdalsjökull ice cap. The sulphur concentration in melt inclusions and fully degassed magma from the Katla volcano has already been analyzed and modelled (Thordarson and others, 2003). By using this model and knowing that the Katla volcano has erupted regularly during the Holocene (Oladottir and others, 2005), any changes from phreatomagmatic (subglacial) to magmatic (ice-free) eruption styles should be detectable in the measured sulphur concentration in the tephra clasts. If Katla volcano was ice-free at any stage, the eruptions should produce fully degassed magmatic tephra. In the interval from about 9 000–2 700 years ago (8 000–2 500 cal years BP), the climate in Iceland was drier and warmer than it is today and it has been suggested that it was warm enough for ice caps to disappear entirely (Björnsson, 1979). Thus, if the

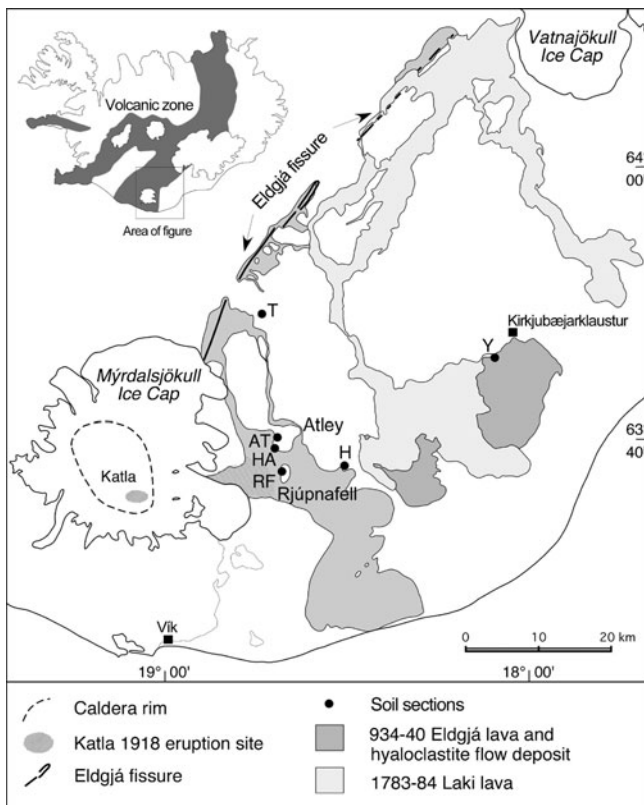


Fig. 1. Katla volcanic system located in southern Iceland, showing the central volcano caldera and the northeast-trending fissure swarm. The locations of the measured soil profiles are indicated: Atley (AT and HA), Rjúpnafell (RF), Hrífunes (H), Ytri-Dalbær (Y) and Tjaldgilsháls (T) (after Oladottir and others, 2005).

Mýrdalsjökull ice cap did disappear it most likely did so during this period, which should then be represented by low S concentrations in the analyzed tephra.

GEOLOGICAL SETTINGS

The Katla volcanic system is situated on the propagating Eastern Volcanic Zone (EVZ) in southern Iceland. The system is 80 km long, comprising the ice-capped central volcano, Katla, and a southwest–northeast trending fissure swarm (Fig. 1). It has been active since the penultimate glaciation (Jakobsson, 1979). Katla is 30–35 km in diameter at the base, narrowing to 20 km at 700 m elevation. It is crowned by a 650–750 m deep caldera that is surrounded by 1300–1380 m high mountains and has an area of 100 km² (Björnsson and others, 2000). The caldera floor has an elevation of 650–1000 m, dropping towards the north. The caldera walls have been breached by glacial erosion in several places and the lowest pass is at ~740 m (Björnsson and others, 2000).

Mýrdalsjökull, which caps the Katla volcano, is the fourth largest glacier in Iceland (590 km²) and rises to 1450 m a.s.l. It has an average thickness of 230 m and the total ice volume is ~140 km³. The glacier is thickest in the northern part of the caldera, ~740 m, and the total ice volume inside the caldera has been estimated as 45 km³ (Björnsson and others, 2000).

Three types of eruptions have occurred in the Katla volcanic system during the Holocene: (1) explosive basaltic (phreatomagmatic eruptions); (2) explosive silicic eruptions that are confined to the central volcano; and (3) effusive




Fig. 2. Photograph showing a soil section measured in this study. The shovel is ~1 m in length. The soil horizons separating the individual tephra layers are light grey and the tephra layers are black.

basaltic fissure eruptions that take place on the ice-free fissure swarm (Larsen, 2000). The most frequent type is the explosive basaltic eruption, and the least common is the fissure eruption. The source vents of the explosive historical Katla eruptions have been short fissures situated within the caldera or along bounding caldera faults. In most recent times (i.e. since the 13th century) the activity has been confined to the eastern part of the caldera (e.g. Larsen, 2000). Katla is characterized by Fe-Ti basalt magmatism, although intermediate and silicic rocks represent a minor component in the erupted products (e.g. Jakobsson, 1979; Lacasse and others, 1995; Jóhannesson and Sæmundsson, 1998; Larsen and others, 2001; Thordarson and others, 2001).

Within historical time (last ~1100 years), the Katla volcanic system has been the fourth most active system in Iceland with 21 recorded eruptions since 870 AD. The eruption chronology reveals 1–3 eruptions per century, with an average repose time of 47 years between events since 1500 AD (Larsen, 2000). All but one of the historical eruptions were explosive subglacial basalt eruptions that took place on fissures within or along the periphery of the caldera. These eruptions have produced widespread tephra layers with volumes ranging from 0.02–1.5 km³ (Thorarinson, 1975; Larsen, 2000). The only historical eruption in the Katla system outside of the central volcano was the 934–940 AD Eldgjá Fire fissure eruption that took place on a discontinuous 75 km long southwest–northeast trending volcanic fissure that produced 18.3 km³ of lava and 1.3 km³ of tephra (Larsen, 2000; Thordarson and others, 2001).

In prehistoric time, the average frequency of explosive basaltic eruptions was higher than in historical time with ~4 eruptions per century (Oladottir and others, 2005). At least 12 felsic eruptions were also produced during this time as well as 8–10 fissure eruptions (Jóhannesson and others, 1990; Larsen, 2000). The total number of explosive basalt eruptions from Katla in the last ~8400 years is ~300, which should be regarded as a conservative estimate (Oladottir and others, 2005).

Table 1. Major and volatile element concentration in Katla products

Sample	Age		SiO ₂	TiO ₂	Al ₂ O ₃	FeO	MnO	MgO	CaO	Na ₂ O	K ₂ O	P ₂ O ₅	S [*]	Total
K-1918	87	Mean	47.00	4.61	12.91	14.62	0.25	4.69	9.38	3.14	0.78	0.81	1082	98.2
		SD [†]	0.54	0.06	0.06	0.17	0.01	0.13	0.10	0.13	0.01	0.04	180	
Eldgjá	1070	Mean	46.34	4.40	13.05	15.13	0.22	5.15	10.27	2.91	0.67	0.46	1012	98.6
		SD	0.40	0.10	0.22	0.35	0.01	0.29	0.22	0.14	0.05	0.08	251	
AT-23	2080	Mean	47.53	4.44	13.08	14.24	0.24	4.38	8.94	3.24	0.88	0.61	1259	97.6
		SD	0.54	0.11	0.12	0.40	0.01	0.08	0.17	0.05	0.01	0.02	154	
AT-61	3160	Mean	47.41	4.51	13.04	14.66	0.22	4.84	9.68	3.01	0.76	0.52	683	98.7
		SD	0.20	0.08	0.08	0.29	0.01	0.05	0.06	0.18	0.02	0.03	116	
AT-88	4000	Mean	47.70	4.58	13.25	14.78	0.23	4.87	9.86	3.10	0.82	0.53	1293	99.7
		SD	0.66	0.04	0.42	0.38	0.00	0.06	0.14	0.06	0.02	0.09	283	
HA-13	5180	Mean	47.36	4.53	13.04	14.85	0.21	4.95	9.89	2.96	0.74	0.50	1564	99.0
		SD	0.28	0.06	0.10	0.33	0.01	0.02	0.14	0.26	0.03	0.03	229	
HA-31	6065	Mean	47.15	4.53	12.78	15.08	0.23	4.71	9.75	3.25	0.85	0.56	1193	98.9
		SD	0.40	0.29	0.23	0.25	0.02	0.18	0.14	0.11	0.04	0.07	261	
HA-47	7040	Mean	47.68	4.26	13.14	13.90	0.23	4.55	9.05	3.03	0.90	0.48	1041	97.2
		SD	0.28	0.04	0.13	0.25	0.00	0.10	0.14	0.09	0.01	0.01	85	
RF-35	8055	Mean	47.92	4.60	13.00	15.83	0.23	4.86	9.77	2.99	0.81	0.53	711	100.5
		SD	0.46	0.08	0.21	0.36	0.01	0.11	0.22	0.19	0.03	0.03	210	
RF-43	8380	Mean	48.40	4.02	13.51	14.08	0.23	4.99	10.02	2.97	0.77	0.48	1295	99.5
		SD	0.60	0.27	0.20	0.96	0.01	0.25	0.36	0.11	0.04	0.03	109	

*S concentration is given in ppm whereas the major element concentration is in wt%.

†SD denotes standard deviation of the mean value for each tephra layer. The age is calculated from the year 2005 using the SAR method.

METHODS

Fieldwork

A total of 208 tephra layers were identified in a composite soil section east of the Katla volcano (Fig. 1). They are from 0.1–55 cm thick and separated by soil horizons (Fig. 2). Of the 208 identified layers, 182 were inferred to originate from the volcano. Of those, 172 are basaltic, 10 are from historic Katla eruptions and 162 are from prehistoric events. Of the 208 layers, 126 were analyzed for major element and sulphur concentration giving 111 layers with Katla composition (e.g. Oladottir and others, 2005) that are the basis of further discussions.

Sample description

The basaltic tephra layers produced by Katla eruptions are brownish black to coal black consisting of poorly to highly vesicular ash- to lapilli-size glass grains. All the Katla tephra samples are composed of light brownish sideromelane glasses and opaque tachylites with 1–15 modal % (94% of the samples have <5% phenocrysts) and groundmass crystals of plagioclase, olivine, clinopyroxene and rare magnetite. Wall-rock lithics of crystalline basalt, rhyolite and hyaloclastite, as well as crystal fragments of plagioclase and olivine, are present in very small amounts (<1%).

Analytical techniques

Microprobe analyses were obtained on a WDS Cameca SX 100 at the Laboratoire Magmas et Volcans (LMV), Clermont-Ferrand. The instrument was calibrated on natural and synthetic mineral standards for major elements and sulphur was calibrated using the basaltic glass standard ALV981R23 from a pillow lava rim on the East Pacific Rise (Metrich and Clocchiatti, 1989; Fine and Stolper, 1986). Raw data were corrected by an improved ZAF procedure. During S analyses the accelerating voltage was 15 kV, the beam current 8 nA and the beam diameter 10 µm. The counting time was

50 s on the peak and background. The glass standard, ALV981R23 (Metrich and Clocchiatti, 1989; Fine and Stolper, 1986), was analyzed several times during each microprobe session and all S results are relative to that standard. The analytical error for sulphur is 1.37% (2RSE). Five tephra grains of groundmass glass were analyzed in each tephra layer. Ten representative examples of their mean value and associated standard deviation are given in Table 1.

Soil accumulation rate (SAR) age model

Seven key marker tephra layers of known age from three volcanic systems, in addition to that of the Katla volcanic system, are distributed throughout the composite soil section. These layers are the basis of a soil accumulation rate (SAR) model used here to determine the age of individual tephra layers in the composite soil section. The mean SAR was obtained for six time periods, each calculated between two known dated tephra layers, and the approximate age of each tephra layer was obtained by interpolation between the dated layers (see Oladottir and others, 2005, for further details).

RESULTS AND DISCUSSION

The sulphur concentrations, measured in individual grains from the sampled Katla tephra layers, span the range 466–1811 ppm. A broad range is observed within individual layers with a typical variation of 200–400 ppm and a maximum range of 940 ppm. The mean concentration of individual layers was calculated from five analyses and shows a range of 594–1597 ppm S; the mean S value of the tephra layers is 1180 ± 204 ppm. In Table 1, major and volatile element concentrations for ten representative samples of the whole 8400 year history of Katla activity are shown.

As a general rule, the solubility of sulphur increases with increasing iron concentration given that it is a function of

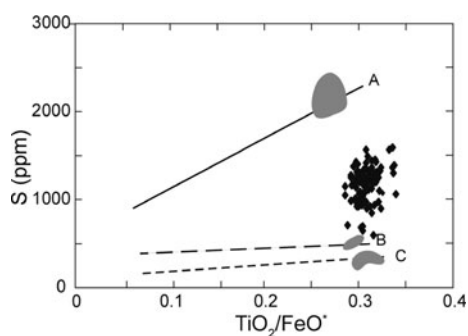


Fig. 3. Graph of S versus $\text{TiO}_2/\text{FeO}^*$ to evaluate sulphur degassing in basaltic eruptions within the EVZ (after Thordarson and others, 2003). Best-fit regression lines for (A) inclusions, (B) magmatic tephra and (C) crystalline lava have been calculated from samples from Grímsvötn, Veiðivötn and Katla; the shaded grey area shows Katla compositions (data from Thordarson and others, 2003). Diamonds show analyses from this study: 2-sigma analytical errors are smaller than the symbols.

iron content, oxygen and sulphur fugacities (e.g. Mathez, 1976; Wallace and Carmichael, 1992). Hence, Fe-Ti-basaltic magmas are characterized by high sulphur concentrations at depth and Katla magmas contain between 2000–2500 ppm of dissolved sulphur prior to eruption (Thordarson and others, 2003).

Previous microprobe analyses of sulphur in glass grains from magmatic and phreatomagmatic tephra produced in basaltic fissure eruptions reveal a distinct difference in their S contents (Thordarson and others, 1996, 2001, 2003). The magmatic tephra typically contain 300–600 ppm S, which is consistent with the expected sulphur solubility at one atmosphere pressure in basalts, indicating extremely efficient degassing of the magma upon eruption. On the other hand, phreatomagmatic tephra, even from the same eruptions as the magmatic tephra, contain on average significantly more sulphur, ranging from 550–1780 ppm (e.g. Thordarson and others, 1996, 2001). Note that the highest values in the phreatomagmatic tephra approach the sulphur concentration of undegassed magma.

Evidence of a phreatomagmatic origin for the tephra layers in this study are derived from the S versus $\text{TiO}_2/\text{FeO}^*$ graph of Thordarson and others (2003; Fig. 3) which is used for evaluating sulphur degassing in basaltic eruptions within the EVZ. The lines A, B and C are best-fit regressions through melt inclusions, magmatic tephra and crystalline lava from three volcanic systems on the EVZ, namely Katla, Grímsvötn and Veiðivötn. Typical values for undegassed Katla magma, fully degassed magmatic tephra and lava, respectively, are shown by the shaded grey areas. The data from this study lie within a tight cluster in the area between the melt inclusions (A) and magmatic tephra (B), i.e. in the area of partially degassed phreatomagmatic magmas. However, six data points with S values 593–711 ppm lie just below the main cluster and approach values indicative of magmatic tephra. One of these samples has a more evolved basaltic composition (i.e. lower in Fe), which may explain the relatively low S concentration. The remaining five samples have typical Fe-Ti basalt composition.

In Figure 4, the mean S concentrations of individual tephra layers are plotted against age, where age was calculated from a SAR model (Oladottir and others, 2005).

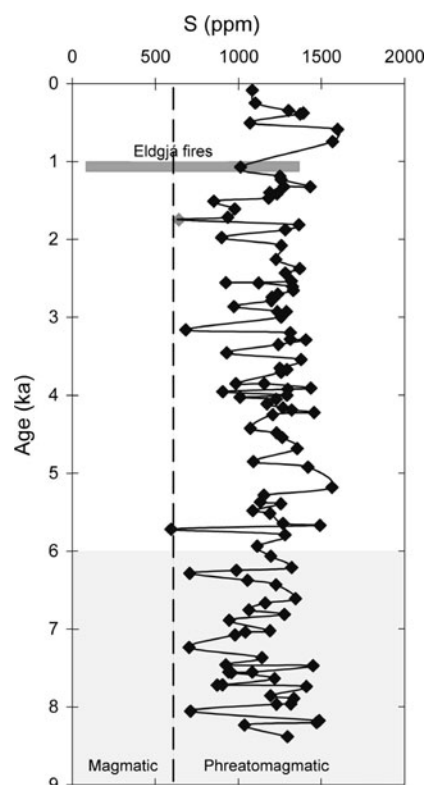


Fig. 4. Sulphur concentration plotted against age. The vertical broken line shows the value of highest magmatic S concentration (Thordarson and others, 2003). The six events showing the lowest S values might represent a significant reduction in the size of the Mýrdalsjökull ice cap during the thermal maximum (indicated by a pale grey shaded area). The grey diamond represents a sample with the most evolved basaltic composition, in which case the low S value is explained by its low Fe value.

The Eldgjá Fires produced tephra with a wide range of S concentrations (85–1360 ppm S; Thordarson, unpublished data), shown with a dark grey line. A fairly irregular distribution was revealed, not indicating any systematic temporal evolution in sulphur. We interpret this pattern to reflect variable degrees of degassing of the measured grains, rather than differences in the amount of degassing between eruptions. The six data points with low S concentrations lie close to the line separating magmatic and phreatomagmatic values. They occur more frequently from ~8000 to ~6000 years ago, in accordance with the Holocene thermal maximum proposed by Kaufman and others (2004), but are far from being representative for the period. This might indicate that the Mýrdalsjökull ice cap has been reduced significantly in size by the warmer and drier climate and consequently more magmatic eruptions occurred during this time, although it may not have completely disappeared. However, the fact that the phreatomagmatic eruptions are notably more common throughout the thermal maximum indicates that the Mýrdalsjökull ice cap did not disappear entirely at any time during the last 8400 years. Alternatively, the tephra layers with these low S concentrations may correspond to some of the basaltic fissure eruptions outside the glacier. As the age of those eruptions is unknown, this possibility cannot yet be verified.

The phreatomagmatic eruptive activity that has dominated the last ~8400 years at Katla indicates that the Mýrdalsjökull

glacier has capped the volcano throughout this period. The Holocene climatic optimum in Iceland appears to have occurred between 10 200 and 7000 cal years BP and most likely between 8000 and 6000 cal years BP (Kaufman and others, 2004). Consequently, the Mýrdalsjökull glacier appears to have been present across the climatic optimum, as indicated by our sulphur data. This is also supported by the occurrence of volcanogenic jökulhaups from the Katla volcano between 8000 and 6000 years ago (Smith and others, 2000; Larson and others, 2005). Thus it is likely that the glacier has been present throughout the Holocene.

However, it is very difficult, if not impossible, to distinguish between phreatomagmatic products created by interaction with water supplied by melting of a glacier or a lake. The topography of the Katla volcano is such that it is possible that the caldera was partly filled by a lake at some stage during the Holocene and the presence of such a lake could also be the cause for the phreatomagmatic eruptions. Nonetheless, the water level of such a crater lake would have been ~740 m a.s.l. at its maximum (based on the bedrock topography; Björnsson and others, 2000). The path of the jökulhaups 8000 to 6000 years ago over the highest pass in the caldera wall does not support a crater lake source and is taken to indicate the presence of an ice cap. Consequently, the moderately high and variable sulphur values measured in the phreatomagmatic tephra from Katla are most likely linked to the presence of the Mýrdalsjökull ice cap throughout the Holocene.

CONCLUSIONS

Results of S analyses of Katla tephra layers representing the last ~8400 years show that they were mainly produced in phreatomagmatic eruptions. Six layers show S concentrations close to magmatic values. They occur more frequently from ~8000 to ~6000 years ago, which might indicate that the Mýrdalsjökull ice cap was reduced significantly in size during the thermal maximum. Moderately high and variable sulphur values in Holocene tephra layers from Katla indicate persistent phreatomagmatic activity and consequently the presence of water above the eruption sites, either in the form of a glacier or a crater lake. The bedrock topography of the central volcano indicates that a lake could form in the caldera but such a lake cannot be the source of the jökulhaups 8000 to 6000 years ago. Therefore, the phreatomagmatic values observed in the Katla tephra are interpreted here as evidence that the Mýrdalsjökull ice cap has capped the Katla volcano for the last 8400 years and probably longer.

ACKNOWLEDGEMENTS

This paper is based on a Master-study at the Laboratoire Magmas et Volcans (LMV), CNRS-Université Blaise Pascal in Clermont-Ferrand, financed by the French government through grant No. 20035296. M. Veschambre and J.-L. Devidal are thanked for their help with electron microprobe analyses. Support for this work was also provided by the French-Icelandic collaboration programme 'Jules Verne' and the Icelandic Science Foundation Rannís, which funded travel costs and microprobe analyses, respectively. Positive reviews of our paper by B. Cameron and J. Dixon are also gratefully acknowledged.

REFERENCES

- Björnsson, H. 1979. Glaciers in Iceland. *Jökull*, **29**, 74–80.
- Björnsson, H., F. Pálsson and M.T. Guðmundsson. 2000. Surface and bedrock topography of Mýrdalsjökull, Iceland: The Katla caldera, eruption sites and routes of jökulhaups. *Jökull*, **49**, 29–46.
- Fine, G. and E. Stolper. 1986. Dissolved carbon dioxide in basaltic glasses: concentrations and speciation. *Earth Planet. Sci. Lett.*, **76**(3–4), 263–278.
- Greenland Ice-Core Project (GRIP) Members. 1993. Climate instability during the last interglacial period recorded in the GRIP ice core. *Nature*, **364**(6434), 203–207.
- Jakobsson, S.P. 1979. Petrology of recent basalts of the Eastern Volcanic Zone, Iceland. *Acta Natur. Isl.*, **26**, 1–103.
- Jóhannesson, H. and K. Sæmundsson. 1998. Geological map of Iceland, 1:500 000, tectonics. First edition. Reykjavík, Icelandic Institute of Natural History.
- Jóhannesson, H., S.P. Jakobsson and K. Sæmundsson. 1990. Geological map of Iceland, sheet 6, South Iceland. Third edition. Reykjavík, Museum of Natural History and Iceland Geodetic Survey.
- Kaufman, D.S. and 29 others. 2004. Holocene thermal maximum in the western Arctic (0–180°W). *Quat. Sci. Rev.*, **23**(5–6), 529–560.
- Knudsen, K.L., H. Jiang, E. Jansen, J. Eiríksson, J. Heinemeier and M.-S. Seidenkrantz. 2004. Environmental changes off North Iceland during the deglaciation and the Holocene: foraminifera, diatoms and stable isotopes. *Mar. Micro-Palaeontol.*, **50**(3–4), 273–305.
- Lacasse, C., H. Sigurdsson, H. Jóhannesson, M. Paterne and S. Carey. 1995. Source of Ash Zone 1 in the North Atlantic. *Bull. Volcanol.*, **57**(1), 18–32.
- Larsen, G. 2000. Holocene eruptions within the Katla volcanic system, south Iceland: characteristics and environmental impact. *Jökull*, **49**, 1–28.
- Larsen, G., A.J. Newton, A.J. Dugmore and E.G. Vilmundardóttir. 2001. Geochemistry, dispersal, volumes and chronology of Holocene silicic tephra layers from the Katla volcanic system, Iceland. *J. Quaternary Sci.*, **16**(2), 119–132.
- Larsen, G., K. Smith, A.J. Newton and Ó. Knudsen. 2005. Jökulhaups towards west from Mýrdalsjökull ice cap: evidence of prehistoric jökulhaups down the Markarfljót River. In Guðmundsson, M.T. and A.G. Gylfason, eds. *Hættumat vegna eldgosa og hlaupa frá vestanverðum Mýrdalsjökl og Eyjafjallajökl*. Reykjavík, National Commissioner of the Icelandic Police and University of Iceland Press. 75–98.
- Mathez, E.A. 1976. Sulfur solubility and magmatic sulfides in submarine basalt glass. *J. Geophys. Res.*, **81**(B23), 4269–4276.
- Mayewski, P.A. and 15 others. 2004. Holocene climate variability. *Quat. Res.*, **62**(3), 243–255.
- Metrich, N. and R. Clocchiatti. 1989. Melt inclusion investigation of the volatile behaviour in historic alkali basaltic magmas of Etna. *Bull. Volcanol.*, **51**(3), 185–198.
- Metrich, N., H. Sigurdsson, P.S. Meyer and J.D. Devine. 1991. The 1783 Lakagigar eruption in Iceland: geochemistry, CO₂ and sulfur degassing. *Contrib. Mineral. Petrol.*, **107**(4), 435–447.
- Oladottir, B.A., G. Larsen, T. Thordarson and O. Sigmarsson. 2005. The Katla volcano S-Iceland: Holocene tephra stratigraphy and eruption frequency. *Jökull*, **55**, 53–74.
- Smith, K., A.J. Dugmore, G. Larsen, E.G. Vilmundardóttir and H. Haraldsson. 2002. *New evidence for Holocene jökulhlaup routes west of Mýrdalsjökull*. The 25th Nordic Geological Winter Meeting. Reykjavík: Geoscience Society of Iceland, abstr. vol. 196.
- Sveinbjörnsdóttir, À.E. and S.J. Johnsen. 1990. The late glacial history of Iceland: comparison with isotopic data from Greenland and Europe, and deep sea sediments. *Jökull*, **40**, 83–96.
- Thorarinsson, S. 1975. Katla og annáll Kötlugosa. In *Árbók ferðafélags Íslands 1975*. Ferðafélag Íslands, Reykjavík, 125–149.

- Thordarson, T., S. Self, N. Óskarsson and T. Hulseboesch. 1996. Sulfur, chlorine, and fluorine degassing and atmospheric loading by the 1978–1784 AD Laki (Skaftár Fires) eruption in Iceland. *Bull. Volcanol.*, **58**(2), 205–225.
- Thordarson, T., D.J. Miller, G. Larsen, S. Self and H. Sigurdsson. 2001. New estimates of sulfur degassing and atmospheric mass-loading by the 934 AD Eldgjá eruption, Iceland. *J. Volcan. Geotherm. Res.*, **108**(1–4), 33–54.
- Thordarson, T., S. Self, D.J. Miller, G. Larsen and E.G. Vilmundar-dóttir. 2003. Sulfur release from flood lava eruptions in the Veiðivötn, Grímsvötn and Katla volcanic systems, Iceland. *In* Oppenheimer, C., D.M. Pyle and J. Barclay, eds. *Volcanic degassing*. Bath, Geological Society Publishing House, 103–121. (Geological Society Special Publication 213.)
- Wallace, P. and I.S.E. Carmichael. 1992. Sulfur in basaltic magmas. *Geochim. Cosmochim. Acta*, **56**(5), 1863–1874.