HAL
open science

# Intercomparison between Lagrangian and Eulerian simulations of the development of mid-latitude streamers as observed by CRISTA

F. Khosrawi, J.-U. Grooss, R. Müller, P. Konopka, W. Kouker, R. Ruhnke, T. Reddmann, M. Riese

## To cite this version:

F. Khosrawi, J.-U. Grooss, R. Müller, P. Konopka, W. Kouker, et al.. Intercomparison between Lagrangian and Eulerian simulations of the development of mid-latitude streamers as observed by CRISTA. Atmospheric Chemistry and Physics Discussions, 2004, 4 (5), pp.6185-6212. hal-00301448

**HAL Id: hal-00301448**

**https://hal.science/hal-00301448v1**

Submitted on 18 Jun 2008

**HAL** is a multi-disciplinary open access archive for the deposit and dissemination of scientific research documents, whether they are published or not. The documents may come from teaching and research institutions in France or abroad, or from public or private research centers.

L'archive ouverte pluridisciplinaire **HAL**, est destinée au dépôt et à la diffusion de documents scientifiques de niveau recherche, publiés ou non, émanant des établissements d'enseignement et de recherche français ou étrangers, des laboratoires publics ou privés.

Atmos. Chem. Phys. Discuss., 4, 6185–6212, 2004
www.atmos-chem-phys.org/acpd/4/6185/
SRef-ID: 1680-7375/acpd/2004-4-6185
© European Geosciences Union 2004

Atmospheric Chemistry and Physics Discussions





© EGU 2004

# Intercomparison between Lagrangian and Eulerian simulations of the development of mid-latitude streamers as observed by CRISTA

**F. Khosrawi[1,3], J.-U. Grooß[1], R. Müller[1], P. Konopka[1], W. Kouker[2], R. Ruhnke[2], T. Reddmann[2], and M. Riese[1]**

[1]Institut für Chemie und Dynamik der Geosphäre I: Stratosphäre (ICG-I), Forschungszentrum Jülich, 52425 Jülich, Germany
[2]Institut für Meteorologie und Klimaforschung, Forschungszentrum Karlsruhe, 76344 Eggenstein-Leopoldshafen, Germany
[3]now at: Department of Meteorology, Stockholm University, 106 91 Stockholm, Sweden

Received: 1 July 2004 – Accepted: 12 August 2004 – Published: 5 October 2004

Correspondence to: F. Khosrawi (f.khosrawi@fz-juelich.de)

## Abstract

During the CRISTA-1 mission three pronounced fingerlike structures reaching from the lower latitudes to the mid-latitudes, so-called streamers, were observed in the measurements of several trace gases in early November 1994. A simulation of these streamers in previous studies employing the KASIMA (Karlsruhe Simulation Model of the Middle Atmosphere) and ROSE (Research on Ozone in the Stratosphere and its Evolution) model, both being Eulerian models, show that their formation is due to adiabatic transport processes. Here, the impact of mixing on the development of these streamers is investigated. These streamers were simulated with the CLaMS model (Chemical Lagrangian Model of the Stratosphere), a Lagrangian model, using $N_2O$ as long-lived tracer. Using several different initialisations the results were compared to the KASIMA simulations and CRISTA (Cryogenic Infrared Spectrometer and Telescope for the Atmosphere) observations. Further, since the KASIMA model was employed to derive a 9-year climatology, the quality of the reproduction of streamers from such a study was tested by the comparison of the KASIMA results with CLaMS and CRISTA. The streamers are reproduced well for the Northern Hemisphere in the simulations of CLaMS and KASIMA for the 6 November 1994. However, in the CLaMS simulation a stronger filamentation is found while larger discrepancies between KASIMA and CRISTA were found especially for the Southern Hemisphere. Further, compared to the CRISTA observations the mixing ratios of $N_2O$ are in general underestimated in the KASIMA simulations. An improvement of the simulations with KASIMA was obtained for a simulation time according to the length of the CLaMS simulation. To quantify the differences between the simulations with CLaMS and KASIMA, and the CRISTA observations, the probability density function technique (PDF) is used to interpret the tracer distributions. While in the PDF of the KASIMA simulation the small scale structures observed by CRISTA are smoothed out due to the numerical diffusion in the model, the PDFs derived from CRISTA observations can be reproduced by CLaMS by optimizing the mixing parameterisation. Further, this procedure gives information on small-scale




ACPD

4, 6185–6212, 2004



© EGU 2004

variabilities not resolved by the CRISTA observations.

## 1. Introduction

While the transport of air masses from the troposphere into the stratosphere occurs mainly in the tropics (Holton et al., 1995) the exchange in the stratosphere between the mid-latitudes and the tropics is hindered by a subtropical transport barrier (e.g., Trepte et al., 1993; Plumb, 1996). However, observations of long-lived chemical compounds and analyses of conserved meteorological quantities such as Ertel's potential vorticity (Ertel, 1942) indicate that some transport between the mid-latitudes and the tropics does occur in the form of so-called streamers (e.g., Waugh, 1993; Randel et al., 1993). These streamers are pronounced fingerlike structures which reach from the lower latitudes into the mid-latitudes. Streamers have been identified at all altitudes from the tropopause to the middle stratosphere. Waugh (1993, 1996) showed that these streamers are linked to disturbances of the polar vortex caused by planetary wave activity. A rather pronounced streamer caused by large planetary-wave activity and the associated vortex displacement was observed during the CRISTA-2 mission in the Southern Hemisphere (Riese et al., 2002).

The CRISTA instrument was flown first during the CRISTA-1 mission on board the Space Shuttle from 4 to 12 November 1994 (Offermann et al., 1999; Riese et al., 1999a). During the CRISTA-1 mission in early November 1994 three streamers were observed (Offermann et al., 1999; Riese et al., 1999b). Two of the observed streamers were located in the Northern Hemisphere while the third was located in the Southern Hemisphere. The three pronounced streamers observed by the CRISTA experiment on 6 November 1994 were simulated previously by Riese et al. (1999b) and Kouker et al. (1999) employing Eulerian models, the ROSE and the KASIMA model, respectively. Eyring et al. (2003) employed the KASIMA model nudged with ECMWF analyses in T42 resolution and the coupled chemistry-climate model ECHAM4.L39(DLR)/CHEM (E39/C) to establish streamer climatologies. They



ACPD
4, 6185–6212, 2004





© EGU 2004

derived a 9-year climatology (1990–1998) with each of both models by counting all streamer events between 21 and 25 km. By comparing the streamer climatologies derived with the KASIMA model and the E39/C model they showed that both climatologies were qualitatively in agreement and that in both models the highest streamer frequencies occurred in the Northern Hemisphere in winter. The aim of the study by Eyring et al. (2003) was to use the KASIMA model, driven by ECMWF meteorological analysis, as a reference to check the abilities and deficiencies of E39/C with respect to the temporal and spatial distribution of streamers in the model.

Here, we employ the CLaMS model (McKenna et al., 2002a,b) to test the quality of reproduction of streamers in the results of the KASIMA model. This is done in the frame of a specific case study for which CRISTA observations are available to perform a model validation. Thus, we focus on the streamers observed by CRISTA in early November 1994. We compare the results of the 9-year model run and two short term sensitivity runs of KASIMA obtained for the streamers on 6 November 1994 with the results obtained with CLaMS for the same date. In this way, an intercomparison between Eulerian and Lagrangian simulations of the development of mid-latitude streamers will be given here. Further, we establish a link between the pure model study of Eyring et al. (2003) and the CRISTA observations which allows to discuss to which extent the simulated streamers in the climatology are supported by observations. Finally, we calculate probability density functions (PDF) of the $N_2O$ fields measured by CRISTA and simulated by the CLaMS and KASIMA model. These PDF's are used to quantify differences between the different model types (Eulerian and Lagrangian), differences due to different model resolutions used in KASIMA (T42 and T106) and differences between the derived model fields and CRISTA measurements.




© EGU 2004

## 2. Model descriptions

### 2.1. The Chemical Transport Model KASIMA

The KASIMA model is a global circulation model including stratospheric chemistry for the simulation of the behaviour of physical and chemical processes in the middle atmosphere (Reddmann et al., 2001; Ruhnke et al., 1999). The meteorological component is based on a spectral architecture with the pressure altitude $z=-H\ln(p/p_0)$ as vertical coordinate where $H=7$ km is a constant atmospheric scale height, $p$ is the pressure, and $p_0=1013.25$ hPa is a constant reference pressure. The meteorology module of the KASIMA model consists of three versions: the diagnostic model, the prognostic model and the nudged model which combines the prognostic and diagnostic model (Kouker et al., 1999).

For the simulation of the streamers observed by CRISTA on 6 November 1994 the nudged model version is used. In this version, the model is nudged towards the ECMWF re-analyses (ERA-15, until 1994) and operational analyses thereafter. A correction is solely applied to the temperature field after integrating the primitive equations in the prognostic model. That is, the calculated temperature is nudged towards the ECMWF analysed temperature using a Newtonian cooling like algorithm. The setup of the nudging coefficient is taken from the experience obtained from sensitivity studies (Kouker et al., 1999). A horizontal resolution of T42 ($2.8^\circ\times2.8^\circ$) and 63 vertical levels between 10 and 120 km altitude with a resolution of 750 m in the middle stratosphere are used. The model is initialised in 1990 with an atmosphere at rest and a barotropic temperature field taken from the U.S. Standard Atmosphere (1976). The model runs continuously until 1998. In the KASIMA model an idealised tracer representing stratospheric $N_2O$ is transported by the model winds. The tracer has a source region in the equatorial lower stratosphere and a loss through photolysis depending on altitude and solar zenith angle only (Eyring et al., 2003). The KASIMA transport algorithm is formulated as a two step flux corrected algorithm (Zalesak, 1979).



ACPD
4, 6185–6212, 2004





© EGU 2004

## 2.2. The Chemical Lagrangian Model CLaMS

The CLaMS model is a chemistry transport model which simulates the dynamics and chemistry of of the atmosphere along trajectories of multiple air parcels (McKenna et al., 2002a,b). Trajectories are calculated using a fourth-order Runge-Kutta scheme (Sutton et al., 1994) with a 30-min time step. Here, wind fields were taken from the United Kingdom Meteorological Office (UKMO) Stratosphere-Troposphere Data Assimilation System (Swinbank and O'Neill, 1994). The UKMO data have a meridional and zonal resolution of 2.5° and 3.75°, respectively. The vertical coverage is from 1000 to 0.316 hPa with 22 quasi-logarithmic levels. Analyses are available every day at 12:00 UT.

The mixing of different air masses, that means the interaction between neighbouring air parcels, is introduced by both combining air parcels and adding new air parcels under certain conditions determined by the deformation of the flow (McKenna et al., 2002b; Konopka et al., 2003). The intensity of mixing is controlled by the Lyapunov exponent $\lambda$ for a given spatial resolution $r_0$ and a given advection time step $\Delta t$. The Lyapunov exponent is a measure of the deformation rate of the horizontal wind field and switches on mixing in the flow regions where $\lambda$ exceeds the critical Lyapunov exponent $\lambda_c$, that is, in flow regions for which the deformation of the flow is strong enough (Konopka et al., 2003). The CLaMS simulations suggest a temporally and spatially inhomogeneous mixing in the lower stratosphere with a lateral (across the wind) effective diffusion coefficient of the order of $10^3\,\mathrm{m^2s^{-1}}$. Optimised mixing parameters were deduced as an advection time step of $\Delta t$=24 h and a critical Lyapunov exponent $\lambda_c$ ranging between 0.8 and 1.2 $\mathrm{d^{-1}}$ by Konopka et al. (2003) from the comparison of simulations of CLaMS with spatially highly resolved ER-2 observations. However, we will show below that if coarsely resolved satellite data is considered the best results are obtained with slightly different mixing values of $\lambda_c$=1.5 $\mathrm{d^{-1}}$ and $\Delta t$=12 h as recently discussed in Konopka et al. (submitted, 2004)[1] for the simulation of CRISTA

[1]Konopka, P., Spang, R., Günther, G., Müller, R., McKenna, D. S., Offermann, D., and Riese,



ACPD
4, 6185–6212, 2004





© EGU 2004

observations.

## 3. CRISTA observations

CRISTA is a limb scanning instrument which measures the thermal emission (4–71 $\mu$m) of 15 trace gases, and of aerosols and clouds. CRISTA has a high spatial resolution in all three dimensions (typically 6° in longitude, 3° in latitude and 2 km vertical). The horizontal distance of two adjacent measurement points is about 200 km along the flight track and 650 km across the flight track. The CRISTA-1 mission was conducted from 4–12 November 1994 and the CRISTA instrument was launched aboard the NASA Space Shuttle "Atlantis" into a 300 km, 57° orbit. The CRISTA instrument was mounted on the CRISTA Shuttle Pallet Satellite (SPAS) platform which operates at a distance of 20–100 km behind the shuttle. Several different photochemically active gases like $O_3$, $ClONO_2$, $HNO_3$, $NO_2$, $N_2O_5$ as well as the long-lived tracers CFC-11, $N_2O$ and $CH_4$ have been measured (Offermann et al., 1999; Riese et al., 1999a).

The $N_2O$ distribution on the 700±50 K isentropic surface observed by CRISTA on 6 November 1994 is shown in Fig. 1. This level has been chosen since at this levels streamers are most pronounced. The measurements show a typical distribution with high $N_2O$ mixing ratios in the tropics and low mixing ratios towards the polar regions. The southern hemispheric polar vortex is noticeable as a region with very low mixing ratios between 70° W and 60° S due to the strong descent of air masses inside the polar vortex.

At mid-latitudes, the $N_2O$ distribution exhibits three narrow tongues (streamers) showing tropical values of $N_2O$ in the mid-latitude regions. Two of these three streamers are located in the Northern Hemisphere while the third one is located in the Southern Hemisphere. The first streamer is originating at about 120° W, 30° N pointing north-

M.: How homogeneous and isotrop is stratospheric mixing?: CRISTA-1 observations versus transport studies with the Chemical Lagrangian Model of the Stratosphere (CLaMS), Q. J. R. Meteorol. Soc., submitted, 2004.



ACPD
4, 6185–6212, 2004



© EGU 2004

east to about 0° E, 60° N while the second one is originating at about 90° E, 30° N pointing northeast to about 180° E, 60° N. The southern hemispheric streamer is originating in 90° W, 20° S pointing southeast to about 20° E, 45° S. Following Offermann et al. (1999) these three streamers will hereinafter referred to as the (1) Atlantic streamer, (2) the east Asian streamer, and (3) the Southern Hemisphere streamer.

## 4. Model simulations

### 4.1. Model setup of the CLaMS simulations

To obtain a meaningful comparison of the results of CLaMS and KASIMA, the CLaMS simulation was initialised with the results of the 9-year run of KASIMA (Eyring et al., 2003). That is, both model simulations start with the same initial conditions. The CLaMS simulation was initialised for 20 October and was run until 6 November 1994. The simulation time of 17 days should be sufficient to investigate the influence of mixing processes on the $N_2O$ distribution and on the development of streamers, since this length of simulation time is about the time scale where mixing processes become important (Konopka et al., submitted, 2004[1]).

We also performed simulations with a shorter simulation time (8 days, not shown) initialising the CLaMS simulation on 29 October; the date used by Kouker et al. (1999) for their KASIMA simulations. In general, with both the 8-day and 17-day simulation, similar results were achieved. In the shorter run (8 days) the three streamers are already distinguishable. However, in the longer model run (17 days) a more distinctive filamentation is found showing that the longer run is on a time scale which is more suitable for studying mixing processes as already stated in Konopka et al. (submitted, 2004)[1].

The CLaMS simulations were made on an isentropic level of $\Theta$=675 K using UKMO data to drive the model, an advection time step of $\Delta t$=24 h and a Lyapunov exponent of $\lambda$=1.2 (in-situ optimised mixing, (Konopka et al., 2003)). The isentropic level




© EGU 2004

of Θ=675 K (≈27 km) was chosen since $N_2O$ is a good dynamical tracer at these altitudes. Further, the streamers are most pronounced at these altitudes in the CRISTA measurements (Offermann et al., 1999; Riese et al., 1999b; Kouker et al., 1999). While in the CLaMS simulation around 50 000 air parcels are used, in the KASIMA simulation only 8000 grid boxes per level are used. To allow an assessment of the impact of the spatial resolution of the model simulations to KASIMA, the simulation of CLaMS was repeated with a resolution corresponding to KASIMA (approximately 8000 air parcels).

### 4.2. Comparison of CLaMS and KASIMA results

The results of the KASIMA (T42) model calculations derived for the 6 November 1994 are shown in Fig. 2 and the results of the CLaMS calculation (17 days) for the same day in Fig. 3. The low resolution simulation with CLaMS (approximately 8000 air parcels) corresponds to the T42 simulation of KASIMA (Fig. 2, bottom panel) while the high resolution simulation (approximately 50 000 air parcels) has a considerably greater spatial resolution. Both models reproduce the two northern hemispheric streamers, the Asian and the Atlantic streamer, well. However, in the CLaMS simulation the streamers are much more distinctive than in the simulation with KASIMA (Fig. 2).

The conditions in the Southern Hemisphere are not well reproduced by KASIMA. Significant differences between the KASIMA model results (Fig. 2) and the CRISTA measurements (Fig. 1) are evident. The location of the Southern Hemisphere streamer is not well reproduced by the KASIMA model. This issue is known and has already been discussed in detail by Kouker et al. (1999).

Further, using the low resolution model simulation of CLaMS (approximately 8000 air parcels) which is corresponding to the KASIMA resolution, the streamers are, as in the high resolution simulation, much more pronounced in the CLaMS simulation. In general, in the CLaMS simulation a much greater filamentation is simulated even in the simulation with the low resolution. Further, the elongated extension of the Atlantic streamer which spun up the globe measured by CRISTA is simulated in both CLaMS



ACPD
4, 6185–6212, 2004





© EGU 2004

simulations, with high and low resolution, but not with KASIMA.

### 4.3. Influence of different mixing parameterisations on the development of streamers within ClaMS

The influence of different mixing parameterisations on the filamentary structure in chemical tracer fields in CLaMS was previously investigated by Konopka et al. (2003). For a more precise estimation of the influence of the mixing parameterisation on the formation of the streamer the CLaMS simulations for the initialisation on 20 October 1994 (17 day model run, approximately 50 000 air parcels) were repeated using different mixing intensities, that is, different advection time steps and critical Lyapunov exponents (Konopka et al., 2003). The mixing intensity was once stronlgy reduced and once strongly enhanced. Further, we use the mixing values proposed by Konopka et al. (submitted, 2004)[1] for the simulation of coarsely resolved satellite data like the CRISTA observations (Section 2.2). Thus, the following configurations of the mixing parameterisation are used: strongly reduced ($\Delta t$=24 h, $\lambda_c$=2.0 d$^{-1}$), satellite optimised ($\Delta t$=12 h, $\lambda_c$=1.2 d$^{-1}$) and strongly enhanced ($\Delta t$=6 h, $\lambda_c$=1.2 d$^{-1}$). An overview over the employed advection time steps and critical Lyapunov exponents are given in Table 1.

The simulations with different advection time steps and Lyapunov exponents shows that the intensity of mixing in the CLaMS model has no significant influence on the formation of the streamers (Fig. 4). Thus, the formation of the streamer is primarly caused by large-scale advection of air masses out of the tropics (Riese et al., 1999b) corroborating the conclusions of the model studies by Kouker et al. (1999) and Eyring et al. (2003). However, in the Southern Hemisphere some differences become noticeable. For example, with increasing mixing intensity in the model, the structures are smoothed and some of the smaller filaments disappear. This is similarly observed in the Northern Hemisphere but to a somewhat smaller degree.




© EGU 2004

### 4.4. Comparison of the simulations with CRISTA measurements

The comparison of the KASIMA model results with CRISTA shows an underestimation of the KASIMA $N_2O$ values in general, especially in the Southern Hemisphere (Figs. 1 and 2). The simulated gradients in the Southern Hemisphere are too strong in the subtropics (about 20° S) and too weak at the edge of the polar vortex. Since the CLaMS simulations were initialised with the KASIMA distribution on 20 October these features are also found in the CLaMS result (Figs. 3 and 4). The location and the spatial extent of the Atlantic and east Asian streamer are well reproduced by KASIMA. However, the location and spatial extent of the Southern Hemisphere streamer is not well reproduced. The differences between the $N_2O$ mixing ratios simulated by KASIMA and the $N_2O$ mixing ratios measured by CRISTA are possibly due to the simplified $N_2O$ chemistry in the KASIMA model. However, comparisons are limited by uncertainties of the $N_2O$ measurements of CRISTA (Riese et al., 1999a).

#### 4.4.1. CLaMS simulation initialised with a $N_2O$-PV correlation from CRISTA observations

To improve the comparison of the model results with the CRISTA observations the CLaMS model was initialised with a $N_2O$-PV correlation which was deduced from the CRISTA data (McKenna et al., 2002a). The simulation was started on 20 October 1994 with a high spatial resolution (approximately 50 000 air parcels). To investigate the influence of mixing processes on the formation of the streamer, as in the previous section, different advection time steps and critical Lyapunov exponents were used for the simulations (Table 2): in-situ optimised mixing ($\Delta t$=24 h, $\lambda_c$=1.2 $d^{-1}$), satellite optimised mixing ($\Delta t$=12 h, $\lambda_c$=1.5 $d^{-1}$) and enhanced mixing ($\Delta t$= h, $\lambda_c$=1.2 $d^{-1}$).

The results of the simulation show that the simulated $N_2O$ mixing ratios are greater for this simulation than for the simulation using the results of the KASIMA 9-year run as initialisation. The simulated $N_2O$ values are in good agreement with the CRISTA observations. The observed gradients in the Southern Hemisphere are well repro-




© EGU 2004

duced by CLaMS. Even some vortex remnants in the mid-latitudes characterised by low $N_2O$ values were reproduced. However, in the CLaMS simulation some filaments are present which were not measured by CRISTA. This may be due to the fact that the spatial resolution of the CLaMS simulation is higher than the resolution of CRISTA. CRISTA has a resolution of 200 km×650 km while in the CLaMS simulation a resolution of $r_0$=100 km was used.

The simulations with different advection time steps and Lyapunov exponents are not significantly different from each other. However, some differences occur in the Southern Hemisphere. Small filaments which are partly evident in the CRISTA measurement disappear due to the enhanced intensity of mixing (Table 2, Case C). The best agreement with the CRISTA observations was achieved with an advection time step of $\Delta t$=12 h and a Lyapunov exponent of $\lambda_c$=1.5 $d^{-1}$ (satellite optimised case).

### 4.5. Impact of spatial resolution and temporal coverage on KASIMA results

To assess the impact of the spatial resolution of the KASIMA model on the model results, the simulations were repeated using a resolution of T42 and T106 (roughly corresponding to 8000 and 50 000 air parcels, respectively). For these simulations the model was initialised with an atmosphere at rest and a barotropic temperature field taken from the U.S. Standard Atmosphere (1976) at 15 October 1994. The $N_2O$ field was initialised by an idealised tracer representing stratospheric $N_2O$ which is transported by the model winds. A simulation time of 20 days was used, thus allowing a three day model spin up before the 17-day simulation period for which CLaMS and KASIMA are being compared.

In general, with these KASIMA simulations a better agreement with the CRISTA observations was found for both the Southern and Northern Hemisphere (Fig. 6). In the Northern Hemisphere the elongated extention of the Atlantic streamer which spun up the globe is now reproduced by KASIMA. Further, the location of the Southern Hemisphere streamer is now better simulated though there is still a slight displacement. The absolute values of the $N_2O$ mixing ratios are better reproduced, except in the




© EGU 2004

Southern Hemisphere at the location of the polar vortex where the KASIMA values are too high. In the T106 simulation more spatial structure and a stronger filamentation is found compared to the T42 simulation. However, some structures, like the Atlantic streamer, are smeared out.

### 4.6. Probability density functions (PDFs) of the observed and the simulated $N_2O$ distributions

The study of the PDFs (probability density functions) of tracer differences between APs (air parcels) separated by a prescribed distance offers an effective way to analyse the variability of tracer distributions (e.g., Sparling, 2000). In turbulent flows, anomalously high probability of extreme spatial concentration fluctuations, termed "intermittency", is expected and, consequently, the corresponding PDFs are characterised by a Gaussian core and non-Gaussian tails (e.g., Shraiman and Siggia, 2000). Konopka et al. (submitted, 2004)[1] used this technique to quantify the statistics of $N_2O$ variability both in CRISTA observations and in CLaMS simulations, and to determine the critical flow deformation and thus the critical Lyapunov exponent in CLaMS that triggers the mixing algorithm in CLaMS. Here, we apply this method in order to quantify the differences between the CRISTA observations and the simulations carried out with the Eulerian model KASIMA and the Lagrangian model CLaMS.

The PDFs on the 675 K isentropic surface are calculated for all pairs of grid points separated by distances between 100 and 300 km and, owing to the limited coverage of the CRISTA observations, with latitudes between 60° S and 70° N. By numbering the APs (air parcels) from north to south, only pairs with $i<j$ are considered to avoid double counting (thus, the PDFs are not necessarily symmetric). The results are shown in Fig. 7, where the CLaMS PDFs are obtained from the simulated $N_2O$-distributions initialised either from the KASIMA distribution (top panel) or from the PV/$N_2O$-correlation deduced from CRISTA observations (bottom panel). The PDFs were also calculated for the KASIMA simulations initialised on 15 October 1994 using both a T42 and a T106 resolution. However, for the KASIMA T42 simulation only 25% of the distances between




© EGU 2004

the next neighbours achieved the prescribed distance of 100 and 300 km making thus the statistic unusable. Therefore, only the PDF for the KASIMA T106 simulation is shown in Fig. 7 (top panel). For this configuration, about 85% of the distances between the next neighbours vary between 100 and 300 km with lowest and highest values in the tropics and polar regions, respectively (note that this meridional bias is not present in the PDFs derived from the CLaMS distributions).

The PDF derived from CRISTA observations (gray thick line in both panels of Fig. 7) is characterised by a Gaussian core, that is most likely due to instrumental precision, and non-Gaussian tails, the so-called "fat tails", indicating an anomalously high probability of events with steep $N_2O$ gradients. These strong gradients occur mainly at the edges of the polar vortices and across streamers, filaments and vortex remnants which were sampled by CRISTA. The tails of the PDF derived from the KASIMA distributions are steeper (i.e. more Gaussian) than the CRISTA observations. This indicates that numerical diffusion in the KASIMA model smoothes out the small-scale structures with strong tracer gradients observed by CRISTA.

The PDFs derived from the CLaMS simulations of the $N_2O$-distribution strongly depend on the choice of the mixing parameters. The tails of these PDFs are most pronounced in the run with a reduced mixing intensity and are increasingly smoothed out for higher mixing intensities. The satellite optimised configuration approximates fairly well the PDF derived from CRISTA whereas the CLaMS distributions obtained with the in-situ optimised and enhanced mixing parameterisation over- and underestimate the observed $N_2O$ variability, respectively. Even the CLaMS simulation with enhanced mixing shows slightly more pronounced PDF tails, thus, higher $N_2O$ variability than the KASIMA simulation. In the lower panel of Fig. 7, the same kind of sensitivity study is shown carried out for the $N_2O$ variability in CLaMS by initialising the model with CRISTA observations. The satellite optimised configuration approximates the PDF obtained from CRISTA better than the $N_2O$ distribution derived with in-situ optimised mixing.

As Konopka et al. (submitted, 2004)[1] argued, physical structures with scales smaller than the horizontal and vertical weighting functions of CRISTA (about 200 km and 2 km,




© EGU 2004

respectively) are smoothed out in the observations ("optical mixing"). Indeed, Sparling and Bacmeister (2001) have shown that the width of PDFs derived from in-situ observations increases with the spatial resolution of the data. Therefore, the CRISTA observations may underestimate the true atmospheric variability of $N_2O$, i.e. the tails in the corresponding PDFs are expected to be more pronounced in reality and may therefore better agree with the PDF obtained from the in-situ optimised simulation.

## 5. Conclusions

We investigated the formation and the development of the three streamers that were observed by the CRISTA-1 experiment on 6 November 1994. We compared the results obtained with the CLaMS model to the results of the 9-year simulation by Eyring et al. (2003) conducted with the KASIMA model. For the CLaMS simulation the $N_2O$ distribution on 20 October obtained with the 9-year simulation conducted with KASIMA was used as initialisation. Further, the results from both models were compared to the CRISTA observations. In spite of the identified differences between the different model results, we find that the KASIMA (T42) simulations provide a reliable basis for establishing a streamer climatology.

The CLaMS model as well as the KASIMA model reproduces the streamers observed on 6 November 1994 well. However, a stronger filamentation than in KASIMA is present in all CLaMS simulations, both in the high resolution (approximately 50 000 air parcels) and in the low resolution (approximately 8000 air parcels) simulations. In the Southern Hemisphere, the observed gradients in $N_2O$ are underestimated by KASIMA. In general, the $N_2O$ values simulated by KASIMA are lower in both hemispheres than measured by CRISTA. This is possibly caused by the employed initialisation of the 9-year run of KASIMA or by the fact that the simulation was made for a time period of 9-years and therefore that a simplified $N_2O$ chemistry had to be implemented. However, uncertainties in the CRISTA $N_2O$ measurements have to be taken into account.

To improve the results of the CLaMS simulations we also used a $N_2O$-PV correlation



ACPD
4, 6185–6212, 2004





© EGU 2004

derived from CRISTA measurements as initialisation. For this comparison a better agreement between measurements and model results was obtained. In contrast to the initialisation with the KASIMA model results, the $N_2O$ gradients in the Southern Hemisphere were well reproduced by CLaMS. Therefore, our results show that the initialisation used for the model simulation significantly influences the results of the simulation. Thus, an initialisation based on measurements is essential for a realistic model simulation.

Further, whether an Eulerian or a Lagrangian model is more adequate for the simulation depends on the intention of the scientific studies. In case of a streamer climatology as in Eyring et al. (2003) an Eulerian model is particularly suitable since such models require much less computer effort than Lagrangian models. This is a significant advantage for long-term simulation studies over several years. In the study of Eyring et al. (2003) a streamer climatology was derived with KASIMA and compared to the ECHAM4.L39(DLR)/CHEM (E39/C) model showing a good agreement between both models. In spite of the differences between the KASIMA model and the CRISTA observations the results obtained with the KASIMA model are sufficient for the Eyring et al. (2003) algorithm for detecting streamers. Therefore, the KASIMA model is a reliable tool for the evaluation of GCM's as the E39/C. However, if the intention is to investigate the development and fine scale structure of certain streamers a high resolution Lagrangian model, such as the CLaMS model, seems more appropriate.

However, simulations with KASIMA on a shorter time scale corresponding to that of the CLaMS simulations, and the usage of different spatial resolutions showed an improvement of the KASIMA results. A better agreement with the CRISTA measurements was found in both hemispheres. Further, an improvement of the absolute values of $N_2O$ mixing ratios was achieved.

PDFs (probability density functions) were calculated in order to quantify the differences in $N_2O$ variability between the CRISTA observations and the simulations carried out with the CLaMS and KASIMA model. The PDF derived from the KASIMA simulations indicates that the small scale structures observed by CRISTA are smoothed




© EGU 2004

out in this model as a result of relatively high numerical diffusion. The PDFs derived from the CLaMS simulation depend strongly on the mixing parameterisation showing that the satellite optimised configuration is in good agreement with the CRISTA observation. However, in the CRISTA observations, physical structures are smoothed out due to "optical mixing". Thus, through the PDFs additional information on atmospheric variability is given indicating that in-situ observations are necessary to quantify the real mixing intensity of the stratosphere.

*Acknowledgements.* We would like to thank I. Langbein for providing part of the KASIMA data. We thank the CRISTA team for providing their data and we thank the UK Meteorological Office (UKMO) and the European Centre for Medium-Range Weather Forecasts (ECMWF) for providing meteorological analyses. This work was supported by the "Vernetzungsfond" of the Helmholtz Gesellschaft (HGF).

## References

Ertel, H.: Ein neuer hydrodynamischer Erhaltungssatz, Naturwissenschaften, 30, 543–544, 1942. 6187

Eyring, V., Dameris, M., Grewe, V., Langbein, I., and Kouker, W.: Climatologies of subtropical mixing derived from 3D models, Atmos. Chem. Phys, 3, 1007–1021, 2003. 6187, 6188, 6189, 6192, 6194, 6199, 6200

Holton, J. R., Haynes, P., McIntyre, M. E., Douglass, A. R., Rood, R. B., and Pfister, L.: Stratosphere-troposphere exchange, Rev. of Geophys., 33, 403–439, 1995. 6187

Konopka, P., Grooß, J. U., Günther, G., McKenna, D. S., Müller, R., Elkins, J. W., Fahey, D., Popp, P., and Stimpfle, R. M.: Weak influence of mixing on the chlorine deactivation during SOLVE/THESEO2000: Lagrangian modeling (CLaMS) versus ER-2 in situ observations., J. Geophys. Res., 108, 8234, doi:10.1029/2001JD000876, 2003. 6190, 6192, 6194

Kouker, W., Offermann, D., Küll, V., Reddmann, T., Ruhnke, R., and Franzen, A.: Streamers observed by the CRISTA experiment and simulated in the KASIMA model, J. Geophys. Res., 104, 16 405–16 418, 1999. 6187, 6189, 6192, 6193, 6194

McKenna, D. S., Konopka, P., Grooß, J.-U., Günther, G., Müller, R., Spang, R., Offermann, D., and Orsolini, Y.: A new Chemical Lagrangian Model of the Stratosphere (CLaMS): Part I, For-





© EGU 2004

mulation of advection and mixing, J. Geophys. Res., 107, 4309, doi:10.1029/2000JD000114, 2002a. 6188, 6190, 6195

McKenna, D. S., Grooß, J.-U., Günther, G., Konopka, P., Müller, R., Carver, G., and Sasano, Y.: A new Chemical Lagrangian Model of the Stratosphere (CLaMS): Part II, Formulation of chemistry-scheme and initialisation, J. Geophys. Res., 107, 4265, doi:10.1029/2000JD000113, 2002b. 6188, 6190

Offermann, D., Grossmann, K.-U., Barthol, P., Knieling, P., Riese, M., and Trant, R.: Cryogenic Infrared Spectrometers and Telescopes for the Atmosphere (CRISTA) experiment and middle atmosphere variability, J. Geophys. Res., 104, 16 311–16 325, 1999. 6187, 6191, 6192, 6193

Plumb, R. A.: A "tropical pipe" model of stratospheric transport, J. Geophys. Res., 101, 3957–3972, 1996. 6187

Randel, W. J., Gille, J. C., Roche, A. E., Kumer, J. B., Mergenthaler, J. L., Waters, J. W., Fishbein, E. F., and Lahoz, W. A.: Stratospheric transport from the tropics to middle latitudes by planetary-wave mixing, Nature, 365, 533–535, 1993. 6187

Reddmann, T., Ruhnke, R., and Kouker, W.: Three-dimensional model simulations of SF6 with mesospheric chemistry, J. Geophys. Res., 106, 14 525–14 537, 2001. 6189

Riese, M., Spang, R., Preusse, P., Ern, M., Jarisch, M., Offermann, D., and Grossmann, K.-U.: Cryogenic infrared spectrometers and telescopes for the atmosphere (CRISTA) data processing and atmospheric temperature and trace gas retrieval, J. Geophys. Res., 104, 16 349–16 347, 1999a. 6187, 6191, 6195

Riese, M., Tie, X., Brasseur, G., and Offermann, D.: Three-dimensional simulation of stratospheric trace gas distributions measured by CRISTA, J. Geophys. Res., 104, 16 419–16 435, 1999b. 6187, 6193, 6194

Riese, M., Manney, G. L., Oberheide, J., Tie, X., and Offermann, D.: Stratospheric transport by planetary wave mixing as observed during CRISTA-2, J. Geophys. Res., 107, 8179, doi:10.1029/2001JD000269, 2002. 6187

Ruhnke, R., Kouker, W., and Reddmann, T.: The influence of the OH+$NO_2$+M reaction on the $NO_y$ partitioning in the late arctic winter 1992/1993 as studied with KASIMA, J. Geophys. Res., 104, 3755–3772, 1999. 6189

Shraiman, B. and Siggia, E. D.: Scalar turbulence, Nature, 405, 639–646, 2000. 6197

Sparling, L. C.: Statistical perspectives on stratospheric transport, Rev. Geophys., 38, 417–436, 2000. 6197





© EGU 2004

Sparling, L. C. and Bacmeister, J. T.: Scale dependence of tracer microstructure: PDFs, intermittency and the dissipation scale, J. Geophys. Res., 28, 2823–2826, 2001. 6199

Sutton, R. T., Maclean, H., Swinbank, R., O'Neill, A., and Taylor, F. W.: High-resolution stratospheric tracer fields estimated from satellite observations using Lagrangian trajectory calculations, J. Atmos. Sci., 51, 2995–3005, 1994. 6190

Swinbank, R. and O'Neill, A., A stratosphere-troposphere data assimilation system, Mon. Wea. Rev., 122, 686–702, 1994. 6190

Trepte, C., Veiga, R. E., and McCormick, M. P.: The poleward dispersal of Mount Pinatubo volcanic aerosol, J. Geophys. Res., 98, 18 563–18 573, 1993. 6187

Waugh, D. W.: Subtropical stratospheric mixing linked to disturbances in the polar vortices, Nature, 365, 535–537, 1993. 6187

Waugh, D. W.: Seasonal variation of isentropic transport out of the tropical stratosphere, J. Geophys. Res., 101, 4007–4023, 1996. 6187

Zalesak, S. T.: Fully multidimensional flux-corrected transport algorithms for fluids, J. Comput. Phys., 39, 335–362, 1979. 6189





© EGU 2004

**Table 1.** Advection time steps and critical Lyapunov exponents used for the CLaMS simulations initialised with KASIMA.

| Case | $\Delta t$, h | $\lambda_c$, $d^{-1}$ | mixing intensity |
|---|---|---|---|
| A | 24 | 2.0 | reduced |
| B | 24 | 1.2 | in-situ optimised |
| C | 12 | 1.5 | satellite optimised |
| D | 6 | 1.2 | enhanced |



ACPD
4, 6185–6212, 2004



© EGU 2004

**Table 2.** Advection time steps and critical Lyapunov exponents used for the CLaMS simulations initialised with CRISTA.

| Case | $\Delta t$, h | $\lambda_c$, $d^{-1}$ | mixing intensity |
|---|---|---|---|
| A | 24 | 1.2 | in-situ optimised |
| B | 12 | 1.5 | satellite optimised |
| C | 6 | 1.2 | enhanced |



ACPD
4, 6185–6212, 2004



© EGU 2004

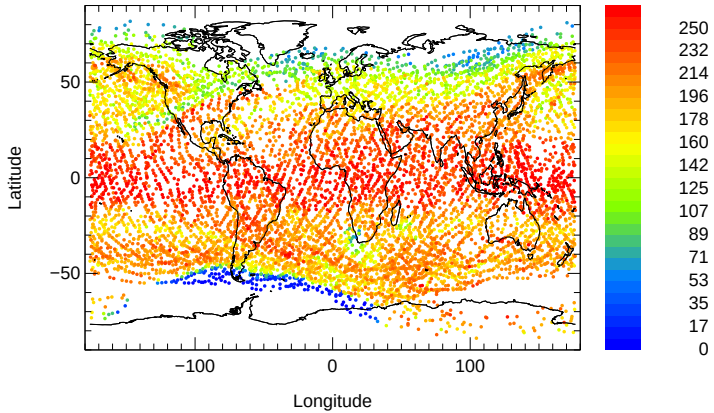


**Fig. 1.** CRISTA observations of $N_2O$ between 4 November 1994, 21:00 UT and 6 November 1994, 12:00 UT at $\Theta$=700±50 K transformed to a synoptic time by trajectory calculations.



ACPD
4, 6185–6212, 2004



© EGU 2004

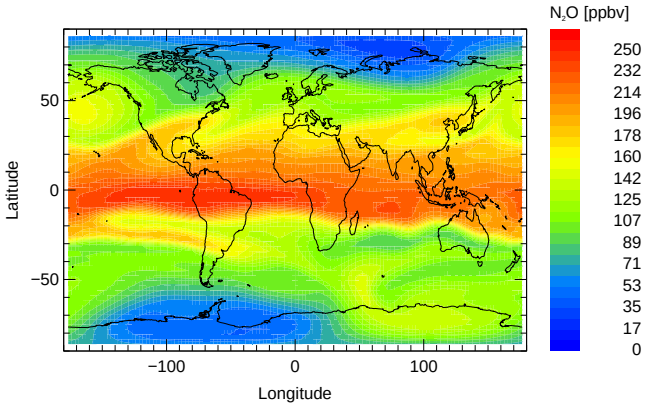


**Fig. 2.** Result of the KASIMA 9-year run for the 6 November 1994.



ACPD
4, 6185–6212, 2004



© EGU 2004

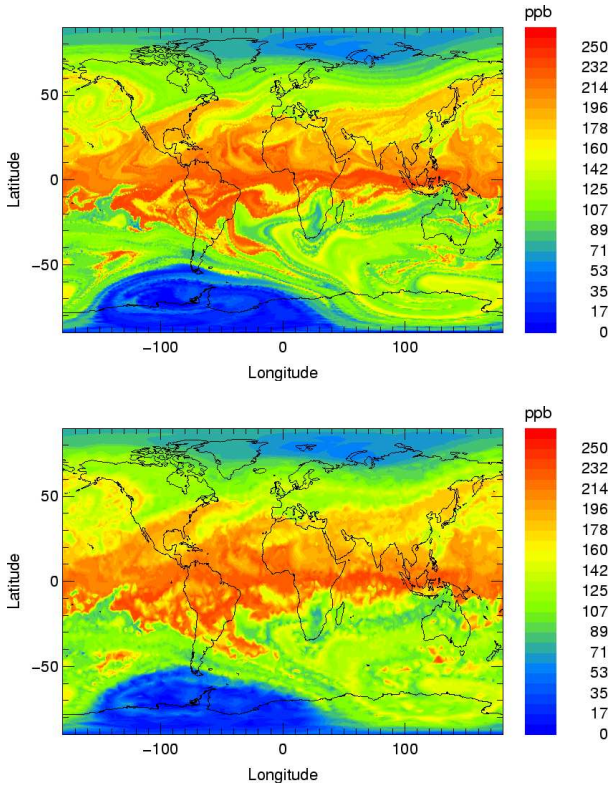


**Fig. 3.** CLaMS simulation with high resolution (top) and low resolution (bottom) for the 6 November 1994. The CLaMS simulation was initialised on 20 October 1994 with KASIMA model results (Θ=675 K).



ACPD
4, 6185–6212, 2004



© EGU 2004

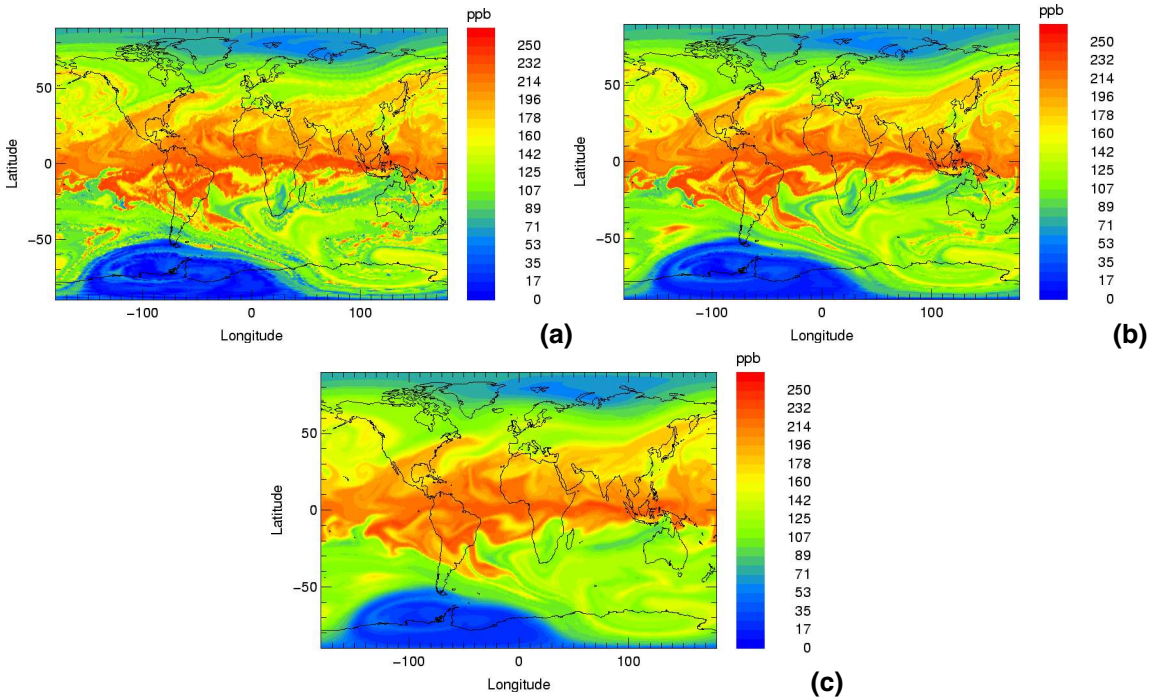


**Fig. 4.** CLaMS simulations with different mixing intensities for the 6 November 1994 initialised on 20 October 1994 (Θ=675 K) with KASIMA. Reduced mixing (**(a)**, case A), satellite optimised mixing (**(b)**, case C) and enhanced mixing (**(c)**, case D).



ACPD
4, 6185–6212, 2004

Lagrangian and Eulerian simulations of streamers

F. Khosrawi et al.



© EGU 2004

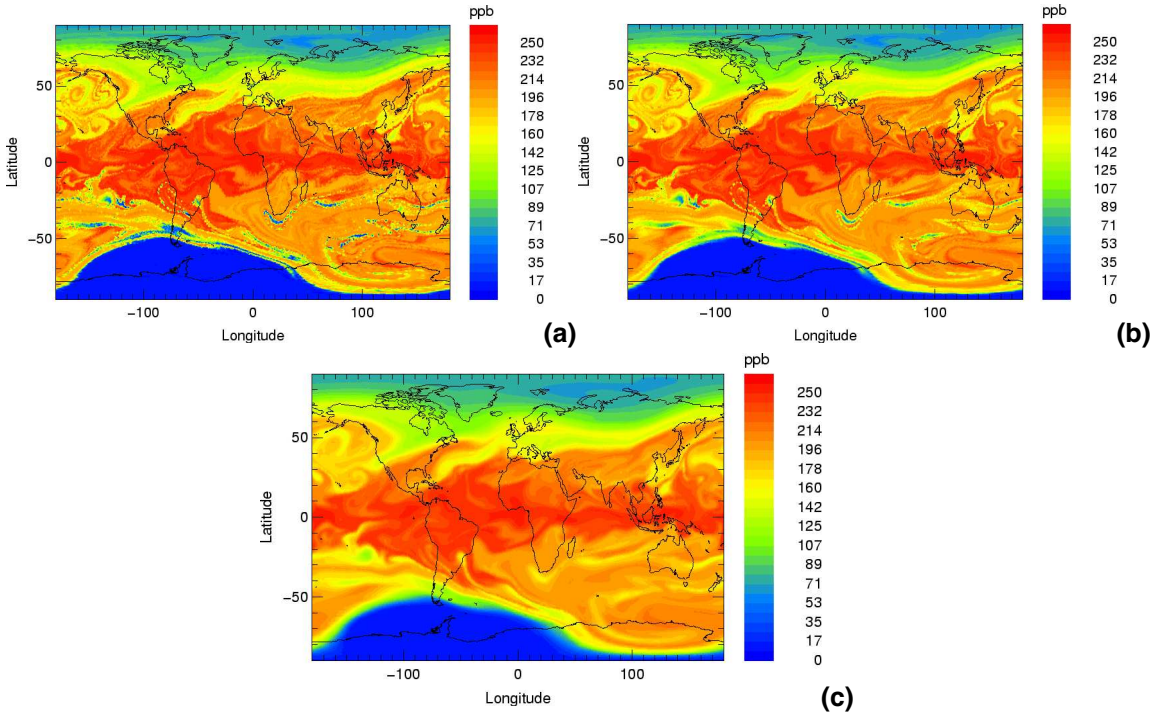


**Fig. 5.** CLaMS simulations with different mixing intensities for the 6 November 1994 initialised on 20 October 1994 with PV/$N_2O$ correlation ($\Theta$=675 K) derived from the CRISTA observations. In-situ optimised mixing (**(a)**, case B), satellite optimised mixing (**(b)**, case C) and enhanced mixing (**(c)**, case D).



ACPD
4, 6185–6212, 2004



© EGU 2004

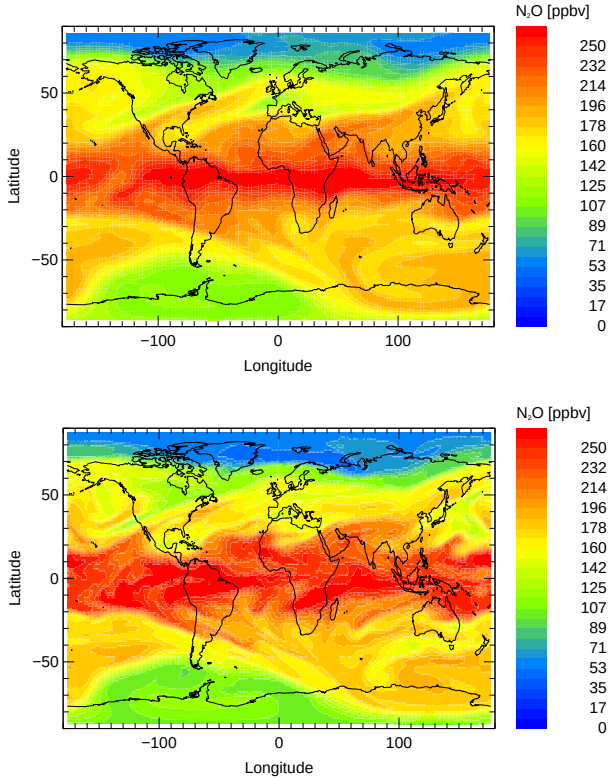


**Fig. 6.** KASIMA simulations for T42 (top) and T106 (bottom) resolution initialised on 15 October 1994.



ACPD
4, 6185–6212, 2004



© EGU 2004

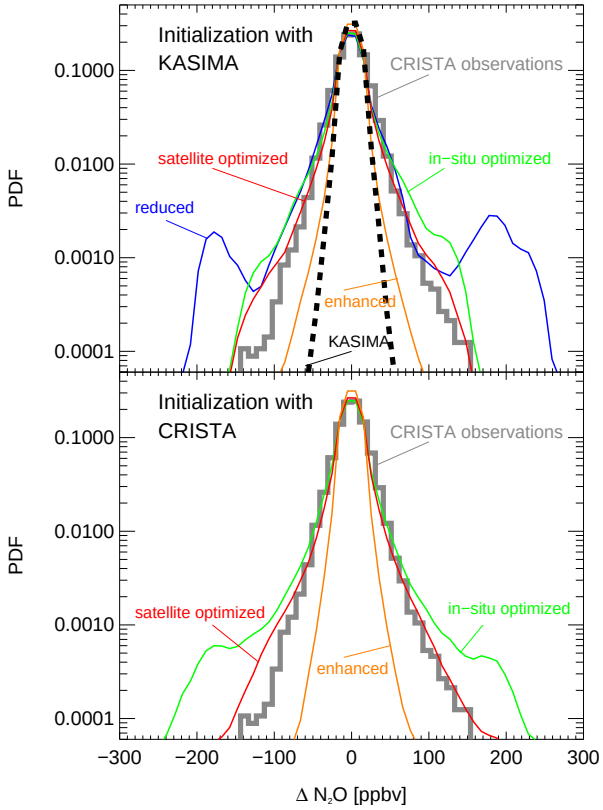


**Fig. 7.** PDFs of $N_2O$ distribution on $\Theta$=700 K observed by CRISTA (gray solid line) and calculated from the KASIMA (black dotted line) and CLaMS simulations using different mixing parameterisations (enhanced mixing (orange), in-situ optimised mixing (green), satellite optimised mixing (red) and reduced mixing (blue)). Top: CRISTA versus KASIMA (T106) versus CLaMS for CLaMS initialised on 20 October 1994 with KASIMA. Bottom: CRISTA versus CLaMS for CLaMS initialised with the PV/$N_2O$-correlation deduced from CRISTA observations.



ACPD
4, 6185–6212, 2004



© EGU 2004